

Permit Amendment

T-14514

Name John and Susan Dunlap

Address 45827 Lower Powder Rd
Baker City, OR 97814
dunlapranch@msn.com

Change in POU
Date Filed 8/2/2024
Initial notice date 8/13/2024
DPD issued date _____
PD issued date _____
PD notice date _____
Date of FO 10/24/2025 Vol 135 Page 913-915

C-Date 10/1/2024
COBU due date _____
COBU Received date _____
Certificate issued _____

DESCRIPTION OF WATER RIGHT(S)

Name of Stream A well

Trib. of Powder River

Use Irrigation County Baker

Quantity of water (CFS) _____ No. of Acres _____

Name of ditch _____

App# G-17709 Per # G-17287 Cert # _____ PR Date 8-1-2013

App# _____ Per # _____ Cert # _____ PR Date _____

App# _____ Per # _____ Cert # _____ PR Date _____

App# _____ Per # _____ Cert # _____ PR Date _____

App# _____ Per # _____ Cert # _____ PR Date _____

FEES PAID		
Date	Amount	Receipt #
<u>7-22-24</u>	<u>\$1,360.00</u>	<u>143461</u>

FEES REFUNDED		
Date	Amount	Receipt #

Assignments: _____

Irrigation District _____

Agent Paul Garvin
garvin.hydrogeo@gmail.com

CWRE _____

CC's list Baker County Planning Department

- Oversized map - Location _____



Oregon

Tina Kotek, Governor

Water Resources Department

North Mall Office Building

725 Summer St NE, Suite A

Salem, OR 97301

Phone 503 986-0900

Fax 503 986-0904

October 24, 2025

John Dunlap
45827 Lower Powder Rd
Baker City, OR 97814

REFERENCE: Permit Amendment Application T-14514

Enclosed is a copy of the order approving your Permit Amendment application.

Also enclosed is a superseding permit that incorporates the amendments approved by the final order contained herein. Please read this document and abide by the requirements.

If you have any questions related to the approval of this permit amendment, you may contact your caseworker, Arla Davis, by telephone at (503) 979-3129 or by e-mail at Arla.L.Davis@water.oregon.gov.

Sincerely,

David V. Jones Jr
Water Rights Services Support
Transfers and Conservation Section

cc: Marcy J. Osborn, Watermaster Dist. # 8 (via email)
Paul Garvin, Agent
Baker County Planning Department, Local Government

Enclosure

BEFORE THE WATER RESOURCES DEPARTMENT
OF THE
STATE OF OREGON

In the Matter of Permit Amendment) FINAL ORDER
T-14514, Baker County) APPROVING A CHANGE IN PLACE OF USE

Authority

Oregon Revised Statute (ORS) 537.211 establishes the process in which a water right permit holder may submit a request to change the point of appropriation and/or place of use authorized under an existing water right permit.

Applicant

JOHN AND SUSAN DUNLAP
45827 LOWER POWDER ROAD
BAKER CITY, OR 97804

Findings of Fact

1. On August 2, 2024, John and Susan Dunlap filed an application to change the place of use under Permit G-17287. The Department assigned the application number T-14514.
2. On June 14, 2024, the Department approved an extension of time for complete application of water to October 1, 2026.
3. Notice of the application for the permit amendment was published in the Department's weekly notice on August 13, 2024, pursuant to ORS 540.520(5).
4. On September 22, 2025, the Department contacted the applicant's agent regarding a discrepancy in the application map, specifically the total acres proposed for transfer described in the legend of the map, do not match the application or the map itself. The applicant's agent submitted an amended map and Table 2 the same day, satisfying the deficiency.
5. On October 8, 2025, the Department contacted the applicant's agent regarding a discrepancy in the application map and table 2, specifically 7.9 acres of the TO lands are misidentified. On October 9, 2025, the applicant's agent submitted an amended map and Table 2, satisfying the deficiency.

This is a final order in other than contested case. This order is subject to judicial review under ORS 183.484. Any petition for judicial review must be filed within the 60 day time period specified by ORS 183.484(2). Pursuant to ORS 536.075 and OAR 137-004-0080 you may either petition for judicial review or petition the Director for reconsideration of this order. A petition for reconsideration may be granted or denied by the Director, and if no action is taken within 60 days following the date the petition was filed, the petition shall be deemed denied.

6. The permit to be amended is as follows:

Permit: G-17287 in the name of JOHN E. DUNLAP AND SUSAN L. DUNLAP
Use: IRRIGATION of 305.0 ACRES
Priority Date: AUGUST 1, 2013
Quantity: 5.0 CUBIC FEET PER SECOND
Rate/Duty: The amount of water used for irrigation under this right, together with the amount secured under any other right existing for the same lands, is limited to a diversion of ONE-SIXTIETH of one cubic foot per second and 3.0 acre-feet for each acre irrigated during the irrigation season of each year.
Period of Use: MARCH 1 THROUGH OCTOBER 31
Source: WELL 1, WELL 2, WELL 3 AND WELL 4 IN POWDER RIVER BASIN

Authorized Points of Appropriation:

Twp	Rng	Mer	Sec	Q-Q	Measured Distances
8 S	41 E	WM	13	NW NE	WELL 3 - 1151 FEET SOUTH AND 2407 FEET WEST FROM THE NE CORNER OF SECTION 13
8 S	41 E	WM	13	SW NE	WELL 4 - 1428 FEET SOUTH AND 2360 FEET WEST FROM THE NE CORNER OF SECTION 13
8 S	41 E	WM	24	NE NE	WELL 1 - 90 FEET SOUTH AND 1070 FEET WEST FROM THE NE CORNER OF SECTION 24
8 S	41 E	WM	24	NW NE	WELL 2 - 611 FEET SOUTH AND 1460 FEET WEST FROM THE NE CORNER OF SECTION 24

Authorized Place of Use:

IRRIGATION						
Twp	Rng	Mer	Sec	Q-Q	Acres No change	Acres under T-14514 to be amended
8 S	41 E	WM	13	SW NW	38.8	1.2
8 S	41 E	WM	13	SE NW	40.0	-
8 S	41 E	WM	13	NE SW	36.4	3.6
8 S	41 E	WM	13	NW SW	30.6	9.4
8 S	41 E	WM	13	NW SE	13.4	11.6
8 S	41 E	WM	13	SW SE	37.9	2.1
8 S	41 E	WM	24	NW NE	36.2	3.8
8 S	41 E	WM	24	NE NW	32.2	7.8
TOTAL					265.5	39.5

7. Permit Amendment Application T-14514 proposes to change the place of use of the permit to:

IRRIGATION					
Twp	Rng	Mer	Sec	Q-Q	Acres
8 S	41 E	WM	13	SW NE	0.6
8 S	41 E	WM	13	SW NW	38.8
8 S	41 E	WM	13	SE NW	40.0
8 S	41 E	WM	13	NE SW	36.4
8 S	41 E	WM	13	NW SW	30.6
8 S	41 E	WM	13	NE SE	0.1
8 S	41 E	WM	13	NW SE	13.4
8 S	41 E	WM	13	SW SE	37.9

IRRIGATION					
Twp	Rng	Mer	Sec	Q-Q	Acres
8 S	41 E	WM	13	SE SE	8.6
8 S	41 E	WM	24	NE NE	22.3
8 S	41 E	WM	24	NW NE	36.2
8 S	41 E	WM	24	NE NW	32.2
8 S	42 E	WM	19	NW NW	7.9
TOTAL					305.0

Permit Amendment Review Criteria

8. The change would not result in injury to other water rights.
9. The proposed place of use is owned and/or controlled by the permit holder.
10. The change does not enlarge the permit.
11. The change does not alter any other terms of the permit.
12. The proposed place of use is contiguous to the authorized place of use.


Conclusions of Law

The change in place of use proposed by Permit Amendment Application T-14514 is consistent with the requirements of ORS 537.211.

Now, therefore, it is ORDERED:

1. The change in place of use proposed by Permit Amendment Application T-14514 is approved.
2. Approval of this permit amendment application does not constitute nor grant legal access onto or through another person's property for purposes of accessing the new place of use.
3. Permit G-18984, in the name of JOHN E DUNLAP AND SUSAN L. DUNLAP, is issued to replace Permit G-17287, and incorporates the amendments approved by this order and the extension of time. Permit G-17287, in the name of JOHN E DUNLAP AND SUSAN L. DUNLAP, is no longer of any force or effect.
4. The former place of use shall no longer be irrigated as part of this permit.
5. All other terms and conditions of Permit G-18984 remain the same.

Dated in Salem, Oregon on **OCT 24 2025**


 Lisa J. Jaramillo, Transfer and Conservation Section Manager, for
 IVAN GALL, DIRECTOR,
 Oregon Water Resources Department

Mailing Date: OCT 27 2025

STATE OF OREGON

COUNTY OF BAKER

PERMIT TO APPROPRIATE THE PUBLIC WATERS

THIS PERMIT IS HEREBY ISSUED TO

JOHN E. DUNLAP AND SUSAN L. DUNLAP
 PO BOX 246
 HAINES, OR 97833

This superseding permit is issued to describe an amendment for a change in place of use proposed under Permit Amendment Application T-14514 and approved by Special Order Volume 135, Page 913, entered OCT 24 2025, and to describe an extension of time for complete application of water approved June 14, 2024. This permit supersedes Permit G-17287.

The specific limits and conditions of the use are listed below.

APPLICATION FILE NUMBER: G-17709

SOURCE OF WATER: WELL 1, WELL 2, WELL 3, AND WELL 4 IN POWDER RIVER BASIN

PURPOSE OR USE: IRRIGATION OF 305.0 ACRES

MAXIMUM RATE: 5.0 CUBIC FEET PER SECOND

PERIOD OF USE: MARCH 1 THROUGH OCTOBER 31

DATE OF PRIORITY: AUGUST 1, 2013

WELL LOCATIONS:

Twp	Rng	Mer	Sec	Q-Q	Measured Distances
8 S	41 E	WM	24	NE NE	WELL 1 - 90 FEET SOUTH AND 1070 FEET WEST FROM THE NE CORNER OF SECTION 24
8 S	41 E	WM	24	NW NE	WELL 2 - 611 FEET SOUTH AND 1460 FEET WEST FROM THE NE CORNER OF SECTION 24
8 S	41 E	WM	13	NW NE	WELL 3 - 1151 FEET SOUTH AND 2407 FEET WEST FROM THE NE CORNER OF SECTION 13
8 S	41 E	WM	13	SW NE	WELL 4 - 1428 FEET SOUTH AND 2360 FEET WEST FROM THE NE CORNER OF SECTION 13

The amount of water used for irrigation under this right, together with the amount secured under any other right existing for the same lands, is limited to a diversion of ONE-SIXTIETH of one cubic foot per second and 3.0 acre-feet for each acre irrigated during the irrigation season of each year.

THE PLACE OF USE IS LOCATED AS FOLLOWS:

IRRIGATION					
Twp	Rng	Mer	Sec	Q-Q	Acres
8 S	41 E	WM	13	SW NE	0.6
8 S	41 E	WM	13	SW NW	38.8
8 S	41 E	WM	13	SE NW	40.0
8 S	41 E	WM	13	NE SW	36.4
8 S	41 E	WM	13	NW SW	30.6
8 S	41 E	WM	13	NE SE	0.1
8 S	41 E	WM	13	NW SE	13.4
8 S	41 E	WM	13	SW SE	37.9
8 S	41 E	WM	13	SE SE	8.6
8 S	41 E	WM	24	NE NE	22.3
8 S	41 E	WM	24	NW NE	36.2
8 S	41 E	WM	24	NE NW	32.2
8 S	42 E	WM	19	NW NW	7.9
TOTAL					305.0

Permit Amendment T-14514 Conditions:

The former place of use shall no longer be irrigated as part of this permit.

Extension of Time Conditions (Approved June 14, 2024):**Permit Amendment Condition**

The permit holder shall submit an application for a permit amendment within 6 months from the issuance of a Final Order on Extension of Time. Failure to submit the Permit Amendment within six months from the date the Final Order is issued may result in future requests for extension of time being denied.

Original Permit Conditions:**Measurement devices, and recording/reporting of annual water use conditions:**

- A. Before water use may begin under this permit, the permittee shall install a totalizing flow meter, or other suitable measuring device as approved by the Director, at each point of appropriation. The permittee shall maintain the device in good working order.
- B. The permittee shall allow the watermaster access to the device; provided however, where any device is located within a private structure, the watermaster shall request access upon reasonable notice.
- C. The permittee shall keep a complete record of the volume of water diverted each month, and shall submit a report which includes water-use measurements to the Department annually or more frequently as may be required by the Director. Further, the Director may require the permittee to report general water-use information, including the place and nature of use of water under the permit.
- D. The Director may provide an opportunity for the permittee to submit alternative measuring and reporting procedures for review and approval.

Static Water Level Conditions

The Department requires the water user to obtain, from a qualified individual (see below), and report annual static water levels for each well on the permit. The static water level shall be measured in the month of March. Reports shall be submitted to the Department within 30 days of measurement.

The permittee shall report an initial March static water-level measurement once well construction is complete and annual measurements thereafter. Annual measurements are required whether or not the well is used. The first annual measurement will establish a reference level against which future measurements will be compared. However, the Director may establish the reference level based on an analysis of other water-level data. The Director may require the user to obtain and report additional water levels each year if more data are needed to evaluate the aquifer system.

All measurements shall be made by a certified water rights examiner, registered professional geologist, registered professional engineer, licensed well constructor or pump installer licensed by the Construction Contractors Board. Measurements shall be submitted on forms provided by, or specified by, the Department. Measurements shall be made with equipment that is accurate to at least the standards specified in OAR 690-217-0045. The Department requires the individual performing the measurement to:

- A. Associate each measurement with an owner's well name or number and a Department well log ID; and
- B. Report water levels to at least the nearest tenth of a foot as depth-to-water below ground surface; and
- C. Specify the method of measurement; and
- D. Certify the accuracy of all measurements and calculations reported to the Department.

The water user shall discontinue use of, or reduce the rate or volume of withdrawal from, the well(s) if any of the following events occur:

- A. Annual water-level measurements reveal an average water-level decline of three or more feet per year for five consecutive years; or
- B. Annual water-level measurements reveal a water-level decline of 15 or more feet in fewer than five consecutive years; or
- C. Annual water-level measurements reveal a water-level decline of 25 or more feet; or
- D. Hydraulic interference leads to a decline of 25 or more feet in any neighboring well with senior priority.

The period of restricted use shall continue until the water level rises above the decline level which triggered the action or the Department determines, based on the permittee's and/or the Department's data and analysis, that no action is necessary because the aquifer in question can sustain the observed declines without adversely impacting the resource or causing substantial interference with senior water rights. The water user shall not allow excessive decline, as defined in Commission rules, to occur within the aquifer as a result of use under this permit. If more than one well is involved, the water user may submit an alternative measurement and reporting plan for review and approval by the Department.

The well(s) shall produce ground water from no shallower than 60 feet below land surface.

Prior to using water from any well listed on this permit, the permittee shall ensure that the well has been assigned an OWRD Well Identification Number (Well ID tag), which shall be permanently attached to the well. The Well ID shall be used as a reference in any correspondence regarding the well, including any reports of water use, water level, or pump test data.

STANDARD CONDITIONS

Failure to comply with any of the provisions of this permit may result in action including, but not limited to, restrictions on the use, civil penalties, or cancellation of the permit.

If the number, location, source, or construction of any well deviates from that proposed in the permit application or required by permit conditions, this permit may be subject to cancellation, unless the Department authorizes the change in writing.

If substantial interference with surface water or a senior water right occurs due to withdrawal of water from any well listed on this permit, then use of water from the well(s) shall be discontinued or reduced and/or the schedule of withdrawal shall be regulated until or unless the Department approves or implements an alternative administrative action to mitigate the interference. The Department encourages junior and senior appropriators to jointly develop plans to mitigate interferences.

The well(s) shall be constructed and maintained in accordance with the General Standards for the Construction and Maintenance of Water Supply Wells in Oregon. The works shall be equipped with a usable access port adequate to determine water-level elevation in the well at all times.

If the riparian area is disturbed in the process of developing a point of appropriation, the permittee shall be responsible for restoration and enhancement of such riparian area in accordance with ODFW's Fish and Wildlife Habitat Mitigation Policy OAR 635-415. For purposes of mitigation, the ODFW Fish and Wildlife Habitat Mitigation Goals and Standards, OAR 635-415, shall be followed.

The use may be restricted if the quality of downstream waters decreases to the point that those waters no longer meet state or federal water quality standards due to reduced flows.

Where two or more water users agree among themselves as to the manner of rotation in the use of water and such agreement is placed in writing and filed by such water users with the watermaster, and such rotation system does not infringe upon such prior rights of any water user not a party to such rotation plan, the watermaster shall distribute the water according to such agreement.

Prior to receiving a certificate of water right, the permit holder shall submit to the Water Resources Department the results of a pump test meeting the Department's standards for each point of appropriation (well), unless an exemption has been obtained in writing under OAR 690-217. The Director may require water-level or pump-test data every ten years thereafter.

This permit is for the beneficial use of water without waste. The water user is advised that new regulations may require the use of best practical technologies or conservation practices to achieve this end.

By law, the land use associated with this water use must be in compliance with statewide land-use goals and any local acknowledged land-use plan.


The original permit, issued on August 21, 2014, specified:

- The deadline for complete construction and application of the water is August 21, 2019. If beneficial use of permitted water has not been made before this date, the permittee may submit an application for extension of time, which may be approved based upon the merit of the application.

By Extension of Time Final Order dated June 14, 2024, the deadline for complete application of water was extended to on or before October 1, 2026.

Within one year after making beneficial use of water, the permittee shall submit a claim of beneficial use, which includes a map and report, prepared by a Certified Water Rights Examiner.

Issued OCT 24 2025



Lisa J. Jaramillo, Transfer and Conservation Section Manager for
IVAN GALL, DIRECTOR
Oregon Water Resources Department

DAVIS Arla L * WRD

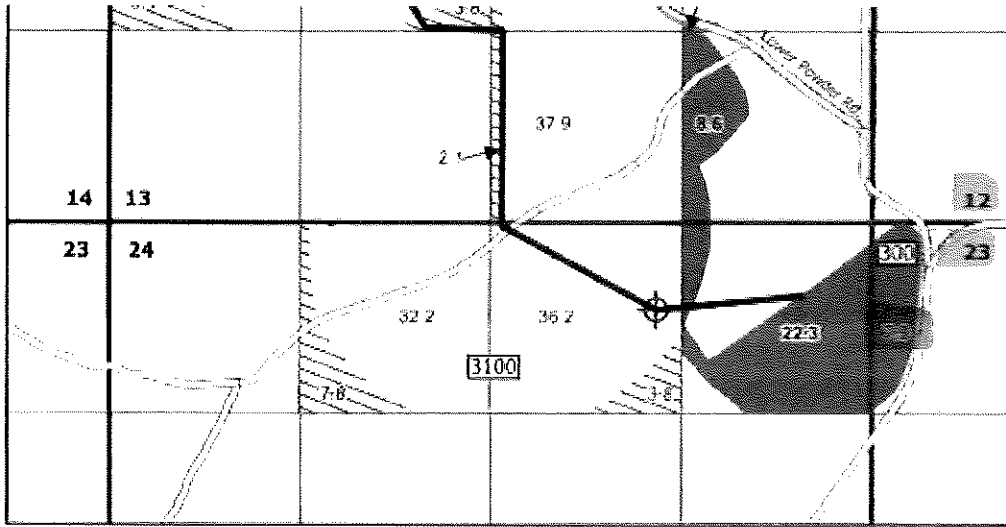
From: DAVIS Arla L * WRD
Sent: Wednesday, October 8, 2025 3:57 PM
To: Paul Garvin
Cc: 'dunlapranch@msn.com'
Subject: Deficiency - Permit Amendment T-14514 - ACTION REQUIRED!
Attachments: T-14514 Amended Map.pdf; T-14514 Amended Table 2 of Application.pdf

Importance: High

Good Afternoon Paul,

I tried calling your cell phone but the voicemail is full and I wasn't able to leave a message. 😊 I have completed the processing and review for T-14514 (John and Susan Dunlap). and am ready to issue the final order to approve the permit amendment however, there is a discrepancy we have found during our review of the Permit Amendment.

Table 2 and the map show that there are 7.9 acres of "TO" lands located in 8S 41E Section 23. However, both the map and the table are incorrect. The 7.9 acres as it is shown on the map is actually located in 8S 42E section 19. I am setting a deadline of October 22, 2025 for a response from you to submit a corrected table and map or to withdraw the application. If you have any questions or need additional time, please let me know.



Wtr Search _____ Stakeholder _____
 POU Use _____
 POD Loc _____
 Water Right _____ Claim _____

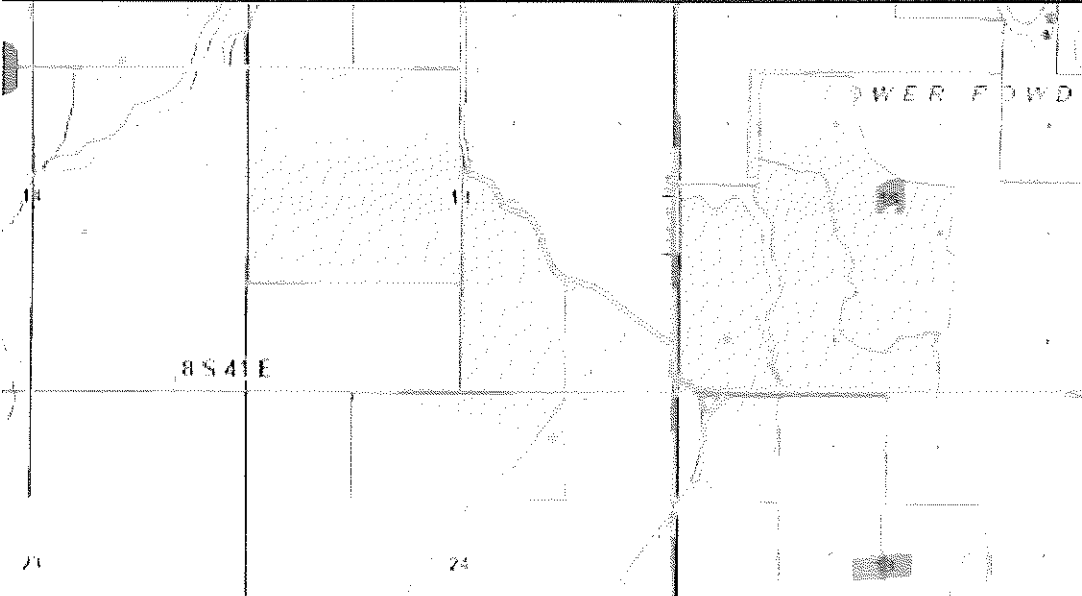
Selected Use: IR *IR* **Use:** IR *IR* **Priority/:** 8/1/2013

Search Results:

Acres	QQ	Q	S
0.6	SW	NE	13
38.8	SW	NW	13
40.0	SE	NW	13
36.4	NE	SW	13
30.6	NW	SW	13
0.1	NE	SE	13
13.4	NW	SE	13
37.9	SW	SE	13
8.6	SE	SE	13
7.9	NW	NW	23
22.3	NE	NE	24
36.2	NW	NE	24
32.2	NE	NW	24

Total Acres: 305.0000
 Records Returned: 1 Q

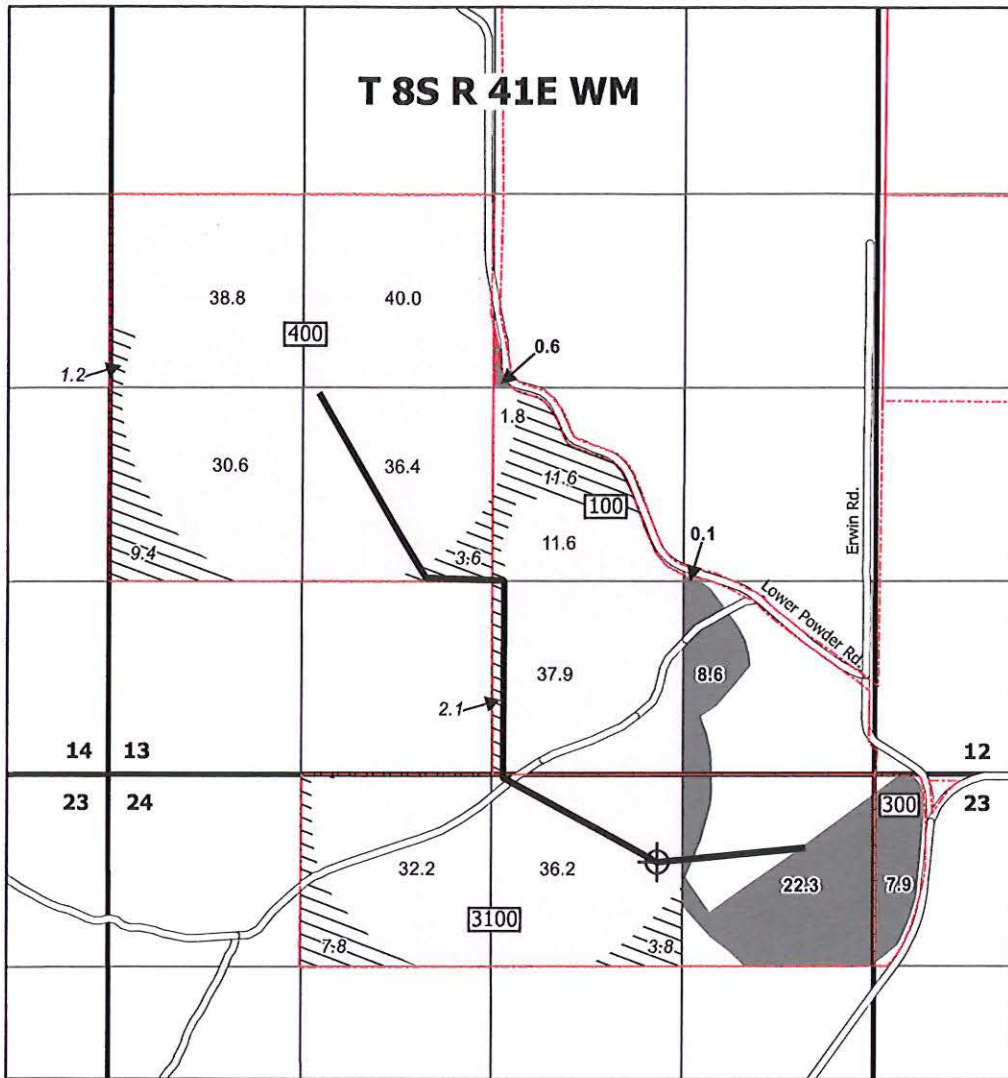
[Main](#) [Help](#) **OWRD Only**
[Return](#) [Contact Us](#)








Stakeholder: KERN, ADAM; AGF
 PROD

Arla L. Davis
 She/Her/Hers
 Water Rights Transfer Specialist
 Transfer and Conservation Section
 725 Summer St. NE, Suite A | Salem, OR 97301 | Phone: 503-979-3129





LEGEND

-  From Lands (38.9 acres total)
-  To Lands (38.9 acres total)
- Undeveloped area (18.0 acres total)
- Unchanged area (248.1 acres total)
-  Mainline
-  Baker County Taxlot Boundary **3100**
-  Well

Received
AUG 02 2024
OWRD



**Permit amendment application map
Application G-17709, Permit G-17287
Baker County, OR**

Prepared on behalf of Dunlap Ranches
1 inch = 1,320 feet



Note:

This map is not intended to provide legal dimensions or locations of property ownership lines.

Well 2: 611' S and 1,460' W from the NE Corner, section 24

"From" lands acreages per QQ denoted in italic font
"To" lands acreages per QQ denoted in bold font
Unchanged acreages per QQ denoted in regular font
Undeveloped acreages per QQ denoted in Bold

14514 - - 71971

Watermaster Review Form: Water Right Transfer



Oregon Water Resources Department
725 Summer St NE, Suite A
Salem, Oregon 97301-1266
(503) 986-0900
www.oregon.gov/OWRD

Transfer Application: T-14514

Review Due Date: 09/08/2024

Applicant Name: John & Susan Dunlap

Proposed Changes: POU POD POA USE OTHER

Reviewer(s): Marcy Osborn

Date of Review: 08/16/2024

1. Do you have evidence that the right has not been used in the last 5 years and that the presumption of forfeiture would not likely be rebuttable? Yes No If "Yes", attach evidence (e.g. dated aerial photo showing pavement or building on the land for >5 yrs.)

2. Is there a history of regulation on the source that serves this (or these) right(s) that has involved the transferred right(s) and downstream water rights? Yes No Generally characterize the frequency of any regulation or explain why regulation has not occurred:

3. Have headgate notices been issued for the source that serves the transferred right(s)?
 Yes No Records not available.

4. In your estimation, after the proposed change, would distribution of water for the right(s) result in regulation of other water rights that would not have occurred if use under the original right(s) was/were maximized? Yes No If "Yes", explain:

5. In your estimation, if the proposed change is approved, are there upstream water rights that would be affected? Yes No If "Yes", describe how the rights would be affected and list the rights most affected:

6. Check here if it appears that downstream water rights benefit from return flows resulting from the current use of the transferred right(s)? If you check the box, generally characterize the locations where the return flows likely occur and list the water rights that benefit most:

N/A

7. For POD changes and instream transfers, check here if there are channel losses between the old and new PODs or within the proposed instream reach? If you check the box, describe and, if possible, estimate the losses:

N/A

8. For instream transfers that propose protection of a reach beyond the mouth of the source stream:

N/A Would the quantity be measureable into the receiving stream consistent with OAR 690-077-0015(8)? Yes No

9. For POU changes: N/A Is it likely the original place of use would continue to receive water from the same source? Yes No If "Yes", explain:

10. For POU or USE changes: N/A In your best judgment, would use of the existing right at "full face value," result in the diversion of more water than can be used beneficially and without waste?

Yes No If "Yes", explain:

11. For POU changes that involve micro-irrigation: N/A

a. Has the applicant made changes (absent a transfer) to convert to micro-irrigation within the current place of use boundary of the water right proposed for transfer, and previously demonstrated to the Department through monitoring and site inspections by the Watermaster that the proposed transfer will not result in injury or enlargement?

Yes No If "Yes", explain:

b. Has a temporary transfer of this nature been previously filed and approved on the same lands (or portions thereof) as those lands involved in this transfer?

Yes No If "Yes", answer the following:

i. Were there any problems with more acres being irrigated (or wetted) than were authorized under the temporary transfer? Yes No If "Yes", explain:

ii. Did the designated areas that were to remain dry (or not wetted) under the temporary transfer actually remain dry? Yes No If "No", explain:

iii. Did the applicant comply with and meet all of the conditions of the temporary transfer? Yes No If "No", explain:

iv. Do you have any other observations regarding the temporary transfer?

Yes No If "Yes", describe:

v. Did the applicant demonstrate to the Department through monitoring and site inspections by the Watermaster that neither injury nor enlargement occurred as a result of the temporary transfer? Yes No If "No", explain:

c. To the best of your knowledge, if this transfer is approved, does it appear that:

i. "Injury" will occur to other water rights that share the same source?

Yes No If "Yes", explain:

ii. "Enlargement" of the water right being transferred will occur?

Yes No If "Yes", explain:

12. Are there other issues not identified through the above questions that should be considered in determining whether the change "can be effected without injury to other rights"?

Yes No If "Yes", explain:

13. What alternatives may be available for addressing any issues identified above:

14. Do conditions need to be included in the transfer order to avoid enlargement of the right or injury to other rights? No Yes, as checked and provided below:

For POU changes that involve micro-irrigation, provide the monitoring and reporting conditions necessary to prevent injury/enlargement:

A Headgate should be required prior to diverting water.

Measurement Devices for POD or POA: (if this condition is selected, also fill in the top sections of Page 4)

a. Before water use may begin under this order, the water user shall install a **totalizing flow meter***, or, with prior approval of the Director, another suitable measuring device, at each point of diversion/appropriation (new and existing) OR at each new point of diversion/appropriation with the exception that water rights issued to the Bureau of Reclamation or an irrigation district (or similar entity) are not subject to this condition.

b. The water user shall maintain the meters or measuring devices in good working order.

c. The water user shall allow the Watermaster access to the meters or measuring devices; provided however, where the meters or measuring devices are located within a private structure, the Watermaster shall request access upon reasonable notice.

Reservoir water use measurement: (if this condition is selected, also fill in the top sections of Page 4)

a. Before water use may begin under this order, the water user shall install **staff gages***, or, with prior approval of the Director, other suitable measuring devices, that measure the entire range and stage between empty and full in each reservoir. Staff gages shall be United States Geological Survey style.

b. Before water use may begin under this order, if the reservoir is located in channel, weirs or other suitable measuring devices must be installed upstream and downstream of the reservoir, and, an adjustable outlet valve must be installed. The water user shall maintain such devices in good working order. A written waiver may be obtained, if in the judgment of the Director, the installation of weirs or other suitable measuring devices, or the adjustable outlet valve, will provide no public benefit.

* The following alternative device(s) should be substituted for the bold, underlined device in the above selected condition:

- | | |
|---|--|
| <input type="checkbox"/> Weir | <input type="checkbox"/> Submerged Orifice |
| <input type="checkbox"/> Parshall Flume | <input type="checkbox"/> Flow Restrictor |
| <input type="checkbox"/> Other: ___ | |

Oregon Water Resources Department
Measurement Condition Information for the Applicant
(To be sent with the Draft Preliminary Determination or Final Order)

Transfer #: T- 14514

- In order to avoid enlargement of the right or injury to other rights, a **totalizing flow meter** will be required to be installed **prior to diversion of water**, as a condition of this transfer:
 - at each point of diversion/appropriation (new and existing) **OR**
 - at each new point of diversion/appropriation.

For additional information, or to obtain approval of a different type of measurement device, the applicant should contact the area Watermaster:

Watermaster name: **Marcy Osborn**

District: **8**

Address: **39155 Pocahontas Rd.**

City/State/Zip: **Baker City, OR 97814**

Phone: **541-519-6395**

Email: **marcy.j.osborn@water.oregon.gov**

Note: *If a device other than the one specified in the Preliminary Determination or Final Order is approved by the Watermaster, fill out and mail the form below to the Salem office.*

Approval of an Alternate Measurement Device T-
(to be filled out after consultation with the applicant, or after a site visit)

On behalf of the Director, I authorize use of the following suitable **alternate measurement device**:

Watermaster signature	District	Date
-----------------------	----------	------

If this form is used for approval of an alternative measurement device, it must be mailed to:

Oregon Water Resources Department
725 Summer Street NE, Suite A
Salem, OR 97301-1266

PERMIT AMENDMENT COVER SHEET

Transfer: T-14514

Permit Amendment Specialist:

Transfer Type: Permit Amendment Transfer

Reimbursement Authority?

Applicant: John and Susan Dunlap 45827 Lower Powder Rd. Baker City, OR 97814	Agent: Paul Garvin 1705 Main St., Suite 101 Baker City, OR 97814	CWRE:
Irrigation District:	Affected Local Gov'ts: Baker County Planning Department	Affected Tribal Gov't:
BOR Notified (date):		

Permit(s) Affected

File Marked	App. File # or Decree Name	Permit Number	Superseding Permit Number
<input type="checkbox"/>			
<input type="checkbox"/>			
<input type="checkbox"/>			

Key Dates & Initial Actions (Support Staff)

Rec'd: August 2, 2024	Proposed Action(s): PLACE OF USE	
Fees Pd: 1360.00	Acknowledgement Letter Sent <input checked="" type="checkbox"/>	Basin: 9 Powder
Initial Public Notice: 8/13/2024	County sent cc: of Ack Letter <input checked="" type="checkbox"/>	County: BAKER
WM District: 8 Marcy J. Osborn	WM Review request sent:	WM Review date received:
ODFW District:	ODFW Review sent:	ODFW Review date received:
Groundwater	GW Review sent:	GW Review date received:

Caseworker Actions: Newspaper Notice and other:

Newspaper notice needed: <input type="checkbox"/>	Name of Newspaper:		
Newspaper notice sent to coordinator:	Newspaper notice quote requested (NRS1):		
Request for news \$ sent:	News \$ received:		
Affidavit of publication received:	Last day of publication:		
Extension of Time? <input type="checkbox"/>	Assignment? <input type="checkbox"/>	Previous Permit Amendments? <input type="checkbox"/>	WMCP? <input type="checkbox"/>

Peer Review:

Document	Drafted	Peer Review	Coordinator	Changes Made	Signature Bin	Signature Date
FO	Date: _____ Initials: _____	Date: _____ Initials: _____	Date: _____ Initials: _____	Date: _____ Initials: _____ Data Review Date: _____	Date: _____ WM Sheet <input type="checkbox"/> ODFW Sheet: <input type="checkbox"/> No. of docs for sig: _____	Date: _____

Special Issues: _____

Special Order Volume: Vol. _____ Pages _____



Oregon

Tina Kotek, Governor

Water Resources Department

North Mall Office Building

725 Summer St NE, Suite A

Salem, OR 97301

Phone 503 986-0900

Fax 503 986-0904

August 9, 2024

John and Susan Dunlap
45827 Lower Powder Rd.
Baker City, OR 97814

Reference: Application T-14514

On August 2, 2024, OWRD received your water right Permit Amendment Application. The application was accompanied by \$1360.00. Our receipt number 143461 is enclosed.

By copy of this letter, we are asking the Watermaster for a report regarding the potential for injury to existing water rights which may be caused by the requested change.

This application may require publication of a notice for two consecutive weeks in a newspaper with general circulation in the area where the water right is located. If it is determined that newspaper notice will be required, the Department will prepare the notice and notify you of the cost. You will be responsible for submitting payment to the Department prior to publication of the notice.

Except as provided under ORS 540.510(3) for municipalities, you may not use water in the new place of use until a final order approving the application has been issued by the Department.

Refer to the following page for a chart showing the steps and expected timelines for the processing of your application.

If you have any questions, please contact the Transfer Section at (503) 986-0935.

Cc: Watermaster Dist. #8, Marcy J. Osborn (via email)
Paul Garvin, Agent
Baker County Planning Department, Local Government

Enclosure

**STATE OF OREGON
WATER RESOURCES DEPARTMENT**

725 Summer St. N.E. Ste. A
SALEM, OR 97301-4172

(503) 986-0900 / (503) 986-0904 (fax)

RECEIPT # **143461**

INVOICE # _____

RECEIVED FROM: <u>Susan L Dunlap</u>	APPLICATION
BY: <u>Phillips Kraust</u>	PERMIT
	TRANSFER <u>T-14514</u>
CASH: <input type="checkbox"/>	TOTAL REC'D \$ <u>1,360.00</u>
CHECK:# <input checked="" type="checkbox"/> <u>1109</u>	
OTHER: (IDENTIFY) <input type="checkbox"/>	

1083 TREASURY 4170 WRD MISC CASH ACCT
0407 COPIES \$ _____
OTHER: (IDENTIFY) \$ _____
0243 I/S Lease _____ 0244 Muni Water Mgmt. Plan _____ 0245 Cons. Water _____

4270 WRD OPERATING ACCT	
MISCELLANEOUS <u>46110</u>	
0407 COPY & TAPE FEES	\$ _____
0410 RESEARCH FEES	\$ _____
0408 MISC REVENUE: (IDENTIFY) _____	\$ _____
TC162 DEPOSIT LIAB. (IDENTIFY) _____	\$ _____
0240 EXTENSION OF TIME	\$ _____
WATER RIGHTS:	
0201 SURFACE WATER	EXAM FEE \$ _____ 0202 RECORD FEE \$ _____
0203 GROUND WATER	\$ _____ 0204 RECORD FEE \$ _____
0205 TRANSFER	\$ <u>1,360.00</u>
WELL CONSTRUCTION	
0218 WELL DRILL CONSTRUCTOR	EXAM FEE \$ _____ 0219 LICENSE FEE \$ _____
LANDOWNER'S PERMIT	\$ _____ 0220 LICENSE FEE \$ _____
OTHER (IDENTIFY) _____	

0536 TREASURY 0437 WELL CONST. START FEE	
0211 WELL CONST START FEE	\$ _____ CARD# _____
0210 MONITORING WELLS	\$ _____ CARD# _____
OTHER (IDENTIFY) _____	

0607 TREASURY 0467 HYDRO ACTIVITY		LIC NUMBER
0233 POWER LICENSE FEE (FW/WRD)		\$ _____
0231 HYDRO LICENSE FEE (FW/WRD)		\$ _____
HYDRO APPLICATION		\$ _____

TREASURY	OTHER / RDX
FUND _____	TITLE _____
OBJ. CODE _____	VENDOR # _____
DESCRIPTION _____	\$ _____

RECEIPT: **143461** DATED: 7-22-14 BY: [Signature]

Application for Permit Amendment

Part 1 of 5 – Minimum Requirements

Oregon Water Resources Department
725 Summer Street NE, Suite A
Salem, Oregon 97301-1266
(503) 986-0900
www.oregon.gov/OWRD

resubmittal
7/31/24
Permit Amendment
G-17287
Received
AUG 02 2024
OWRD
G-17709

This permit amendment includes all required information for questions 1 through 5 and is included. For questions 6 through 8, please refer to the Fee Worksheet for Section.

Received
JUL 22 2024
OWRD

Check all items included with application:

- Part 1 – Completed
- Part 2 – Completed
- Part 3 – Application completed and Fee Worksheet, page 5. Try the new online fee calculator at: http://apps.wrd.state.or.us/apps/misc/wrd_fee_calculator.
- Part 4 – Completed Applicant Information and Signature.
- Part 5 – Information about Permits to be Amended: **Number of permits to be amended: 1**
List the Permits here: G-17287
Please include a separate Part 5 for each permit. (See instructions on page 6)
- Completed Permit Amendment Application Map (Does not have to be prepared by a Certified Water Right Examiner).
- N/A Request for Assignment Form and statutory fee. The request for assignment form has to be completed if the applicant is **not** the permit holder of record and needs to be assigned to the permit; **or** the landowner of the proposed place of use is **not** the permit holder of record and needs to be assigned to the permit (the Request for Assignment Form is available online at <https://www.oregon.gov/OWRD/Forms/Pages/default.aspx>). Assignment is not needed if the applicant is the permit holder of record.
- N/A Affidavit(s) of Consent are required from all permit holder(s) of record if the permit is not assigned to the applicant **or** other permit holders of record that are not listed as applicants.
- N/A Oregon Water Resources Department’s Land Use Information Form with approval and signature (or signed land use form receipt stub) from each local land use authority in which water is to be diverted, conveyed, and/or used. Not required if water is to be diverted, conveyed, and/or used only on federal lands or if **all** of the following apply: a) a change in place of use only, b) no structural changes, c) the use of water is for irrigation only, and d) the use is located within an irrigation district or an exclusive farm use zone. **NA b/c a, b, c, and d all apply.**
- N/A Water Well Report/Well Log for changes in point(s) of appropriation (well(s)) or additional point(s) of appropriation.
- N/A Geologist Report for a change from a surface water point of diversion to a ground water point of appropriation (well), if the proposed well is more than 500 feet from the surface water source and more than 1000 feet upstream or downstream from the point of diversion. (ORS 540.531(2) or (3)).

(For Staff Use Only)

WE ARE RETURNING YOUR APPLICATION FOR THE FOLLOWING REASON(S):

<input type="checkbox"/> Application fee not enclosed/insufficient	<input type="checkbox"/> Map not included or incomplete
<input type="checkbox"/> Land Use Form not enclosed or incomplete	<input type="checkbox"/> Part _____ is incomplete
<input type="checkbox"/> Additional signature(s) required	

Other/Explanation _____

Staff: _____ 503- _____ Date: ____/____/____

Part 2 of 5 – Permit Amendment Map Checklist

Your permit amendment application will be returned if any of the map requirements listed below are not met.

Please be sure that the map you submit includes all the items listed below and meets the requirements of OAR 690-380-3100, however, the map does not have to be prepared by a Certified Water Right Examiner. Check all boxes that apply.

Received

JUL 22 2024

- N/A If **more than three** permits are involved, separate maps for each permit.
- Permanent quality printed with dark ink on good quality paper.
- The size of the map can be 8½ x 11 inches, 8½ x 14 inches, 11 x 17 inches, or up to 30 x 30 inches. For 30 x 30 inch maps, one extra copy is required.
- A north arrow, a legend, and scale.
- The scale of the map must be: 1 inch = 400 feet, 1 inch = 1,320 feet, the scale of the county assessor map if the scale is not smaller than 1 inch = 1,320 feet, or a scale that has been pre-approved by the Department.
- Township, Range, Section, ¼ ¼, DLC, Government Lot, and other recognized public land survey lines.
- Tax lot boundaries (property lines) are required. Tax lot numbers are recommended.
- Major physical features including rivers and creeks showing direction of flow, lakes and reservoirs, roads, and railroads.
- Major water delivery system features from the point(s) of diversion/appropriation such as main pipelines, canals, and ditches.
- Existing place of use that includes separate hachuring for each water use permit, priority date, and use including number of acres in each quarter-quarter section, government lot, or in each quarter-quarter section as projected within government lots, donation land claims, or other recognized public land survey subdivisions. If less than the entirety of the permit is being changed, a separate hachuring is needed for the portion of the permit left unchanged.
- N/A If you are proposing a change in place of use, show the proposed place of use with hachuring that includes separate hachuring for each permit, priority date, and use including number of acres in each quarter-quarter section, government lot, or in each quarter-quarter section as projected within government lots, donation land claims, or other recognized public land survey subdivisions.
- Existing point(s) of diversion or well(s) with distance and bearing or coordinates from a recognized survey corner. This information can be found in your water use permit.
- N/A If you are proposing a change in point(s) of diversion or well(s), show the proposed location and label it clearly with distance and bearing or coordinates. If GPS coordinates are used, latitude-longitude coordinates may be expressed as either degrees-minutes-seconds with at least one digit after the decimal (example – 42°32'15.5") or degrees-decimal with five or more digits after the decimal (example – 42.53764°).

OWRD

Received

AUG 02 2024

OWRD

Applicant Information

Part 4 of 5 – Applicant Information and Signature

APPLICANT/BUSINESS NAME John and Susan Dunlap		PHONE NO. 541-403-4086	ADDITIONAL CONTACT NO.
ADDRESS 45827 Lower Powder Rd			FAX NO.
CITY Baker City	STATE OR	ZIP 97814	E-MAIL DUNLAPRANCH@msn.com
BY PROVIDING AN E-MAIL ADDRESS, CONSENT IS GIVEN TO RECEIVE ALL CORRESPONDENCE FROM THE DEPARTMENT ELECTRONICALLY. COPIES OF THE FINAL ORDER DOCUMENTS WILL ALSO BE MAILED.			

Agent Information – The agent is authorized to represent the applicant in all matters relating to this application.

AGENT/BUSINESS NAME Paul Garvin/ Garvin HydroGeo LLC		PHONE NO. 503-347-7188	ADDITIONAL CONTACT NO.
ADDRESS 1705 Main St. Ste. 101			FAX NO.
CITY Baker City	STATE OR	ZIP 97814	E-MAIL garvin.hydrogeo@gmail.com
BY PROVIDING AN E-MAIL ADDRESS, CONSENT IS GIVEN TO RECEIVE ALL CORRESPONDENCE FROM THE DEPARTMENT ELECTRONICALLY. COPIES OF THE FINAL ORDER DOCUMENTS WILL ALSO BE MAILED.			

Explain in your own words what you propose to accomplish with this permit amendment; and why:

The purpose of this permit amendment is to bring the water users into compliance with their permit conditions by allowing for a change in place of use. The application for groundwater permit G-17287 was originally submitted for irrigation using handlines and wheel lines. To conserve water and irrigate more efficiently the water users developed the property with center pivots that generally line up with the permitted place of use. However, after discussions with personnel in the OWRD certificate section it was suggested that the water users file a permit amendment to change the place of use to accurately reflect the place of use and bring the water users into compliance with the permit conditions.

If you need additional space, continue on a separate piece of paper and attach to the application as "Attachment 1".

Check this box if this project is fully or partially funded by the American Recovery and Reinvestment Act. (Federal stimulus dollars)

Is the applicant the permit holder of record? Yes No

If NO, include either:

- A completed assignment form (with required statutory assignment fee), assigning all or a portion of the permit to the applicant(s), OR
- An affidavit of consent from the permit holder(s) of record that gives permission for the applicant to amend the permit.

Has the Completion ("C") Date of the permit(s) in this application expired? Yes No

If YES, this application will not be accepted by the Department.


If NO, what are the completion dates of the permit(s)? 10/1/2026

- If the permit completion date expires while the Permit Amendment Application is pending, the Department will not approve the Permit Amendment Application until an Extension of Time Application is approved for the permit.
- You may consider using the Reimbursement Authority process to expedite the processing of this Permit Amendment Application if the completion date of the permit expires within 6 months of the date of filing this application.

By my signature below, I confirm that I understand:

- Prior to Department approval of the permit amendment, I may be required to submit payment to the Department for publication of a notice in a newspaper with general circulation in the area where the permit is located, once per week for two consecutive weeks. If more than one qualifying newspaper is available, I suggest publishing the notice in the following newspaper: Baker City Herald

I (we) affirm that the information contained in this application is true and accurate.


Applicant Signature

John E. Dunlap
Print Name (and Title if applicable)

7-15-24
Date


Applicant Signature

Susan Dunlap
Print Name (and Title if applicable)

7-15-24
Date

Received
JUL 22 2024

OWRD

Received
AUG 02 2024

OWRD

Check one of the following:

- The applicant is responsible for completion of change(s). Notices and correspondence should continue to be sent to the applicant.
- The permit holder(s) of record will be responsible for completing the proposed change(s) after the final order is issued. Copies of notices and correspondence should be sent to the permit holder(s) of record.

Check the appropriate box, if applicable:

- Check here if any of the permits proposed for amendment are or will be located within or served by an irrigation or other water district.

IRRIGATION DISTRICT NAME	ADDRESS	
CITY	STATE	ZIP

- Check here if water for any of the permits supplied under a water service agreement or other contract for stored water with a federal agency or other entity.

ENTITY NAME	ADDRESS	
CITY	STATE	ZIP

To meet State Land Use Consistency Requirements, you must list all local governments (each county, city, municipal corporation, or tribal government) within whose jurisdiction water will be diverted, conveyed or used.

ENTITY NAME Baker County	ADDRESS 1995 3rd St.	
CITY Baker City	STATE OR	ZIP 97814

Received
AUG 02 2024

OWRD

Received
JUL 22 2024

OWRD

Part 5 of 5 – Water Use Permit Information

Please use a separate Part 5 for each permit being changed. See instructions on page 6, to copy and paste additional Part 5s, or to add additional rows to tables within the form.

PERMIT # G-17287

Table 1. Location of Authorized and Proposed Point(s) of Diversion (POD) or Appropriation (POA)
 (Note: If the POD/POA name is not specified in the permit, assign it a name or number here.)

POD/POA Name or Number	Is this POD/POA Authorized by the permit or is it Proposed?	If POA, OWRD Well Log ID# (or Well ID Tag # L-___)	Twp		Rng		Sec	¼ ¼		Tax Lot, DLC or Gov't Lot	Measured Distances (from a recognized survey corner)
Well 2	<input checked="" type="checkbox"/> Authorized <input type="checkbox"/> Proposed	114086	8	S	41	E	24	NW	NE	3100	611' S and 1,460' W from the NE Corner, section 24

Check all type(s) of change(s) proposed below (change "CODES" are provided in parentheses):

- | | |
|---|--|
| <input checked="" type="checkbox"/> Place of Use (POU) | <input type="checkbox"/> Point of Appropriation/Well (POA) |
| <input type="checkbox"/> Point of Diversion (POD) | <input type="checkbox"/> Additional Point of Appropriation (APOA) |
| <input type="checkbox"/> Additional Point of Diversion (APOD) | <input type="checkbox"/> Surface water POD to Ground Water POA (SW/GW) |

Will all of the proposed changes affect the entire water use permit?

- Yes Complete only the proposed ("to" lands) section of Table 2 on the next page. Use the "CODES" listed above to describe the proposed changes.
- No Complete all of Table 2 to describe the portion of the permit to be changed.

For a change in place of use:

Does the permit holder of record own or control the land TO which the place of use is being moved?

Yes No

If NO, the landowner of the land TO which the place of use is being moved must be assigned to the permit as a permit holder of record by submitting a completed Request for Assignment form and the required statutory fee for an assignment.

Is the proposed place of use contiguous to the authorized place of use? Yes No

The permitted place of use can be moved only to lands that are contiguous to the authorized place of use unless the change to non-contiguous lands is in furtherance of mitigation or conservation efforts undertaken for the purposes of benefiting a species listed as sensitive, threatened, or endangered under ORS 496.171 to 496.192 or the federal Endangered Species Act of 1973 (16 U.S.C. 1531 to 1544), as determined by the listing agency. Contiguous land being either adjacent land or land separated from the land to which a permit is authorized by roads, utility corridors, irrigation ditches or publicly owned rights of way.

Received Received
 JUL 22 2024 AUG 02 2024
 OWRD OWRD
 14514 - TACS

Please use and attach additional pages of Table 2 as needed.
See page 6 for instructions.

Do you have questions about how to fill-out the tables?
Contact the Department at 503-986-0900 and ask for Transfer

Table 2. Description of Changes to Water Use Permit # G-17287

List the change proposed for the acreage in each ¼ ¼. If more than one change is proposed, specify the acreage associated with each change. If there is more than one POD/POA involved in the proposed changes, specify the acreage associated with each POD/POA.

AUTHORIZED (the "from" or "off" lands) The listing that appears on the certificate BEFORE PROPOSED CHANGES List only that part or portion of the water right that will be changed.										Proposed Changes (see "CODES" from previous page)	PROPOSED (the "to" or "on" lands) The listing as it would appear AFTER PROPOSED CHANGES are made.																			
Twp	Rng	Sec	¼	¼	Tax Lot	Gvt Lot or DLC	Acre(s) (if applicable)	POD(s) or POA(s) (name or number from Table 1)	Priority Date		Twp	Rng	Sec	¼	¼	Tax Lot	Gvt Lot or DLC	Acre(s) (if applicable)	POD(s) or POA(s) to be used (from Table 1)	Priority Date										
EXAMPLE																														
2	S	9	E	15	NE	NW	100		15.0	POD #1 POD #2		POU/POD	2	S	9	E	15	NW	NW	100	1	10.0	POD #5							
"	"	"	"	"	"	"	"	"	EXAMPLE	"		"	2	S	9	E	15	SW	NW	200		5.0	POD #6							
8	S	41	E	13	SW	NW	400		1.2	Well 2	4/1/2013	POU	8	S	41	E	13	SE	SE	100		8.6	Well 2	4/1/2013						
8	S	41	E	13	NW	SW	400		9.4	Well 2	4/1/2013	POU	8	S	41	E	13	SW	NE	100		0.6	Well 2	4/1/2013						
8	S	41	E	13	NE	SW	400		3.6	Well 2	4/1/2013	POU	8	S	41	E	13	NE	SE	100		0.1	Well 2	4/1/2013						
8	S	41	E	13	NW	SE	100		11.6	Well 2	4/1/2013	POU	8	S	41	E	24	NE	NE	3100		22.3	Well 2	4/1/2013						
8	S	41	E	13	SW	SE	100		2.1	Well 2	4/1/2013	POU	8	S	41	E	23	NW	NW	300		7.9	Well 2	4/1/2013						
8	S	41	E	24	NE	NW	3100		7.8	Well 2	4/1/2013	POU																		
8	S	41	E	24	NW	NE	3100		3.8	Well 2	4/1/2013	POU																		
TOTAL ACRES									39.5												TOTAL ACRES									39.5

Additional remarks:

Received
AUG 02 2024

Are there other water rights certificates, water use permits or ground water registrations associated with the "from" or "to" lands? Yes No

If YES, list the other certificate, permit, or ground water registration numbers: _____

If the permit(s) are for irrigation or supplemental irrigation use, other water rights existing on the same land for irrigation that are subject to transfer must either change concurrently or be cancelled. Any change to a water right certificate or ground water registration must be filed separately in a water right transfer application or ground water registration modification application, respectively.

For a change in point(s) of appropriation (well(s)) or additional point(s) of appropriation:

- Well log(s) are attached for each authorized and proposed well(s) that are clearly labeled and associated with the corresponding well(s) in Table 1 above and on the accompanying application map. (Tip: You may search for well logs on the Department's web page at: http://apps.wrd.state.or.us/apps/gw/well_log/Default.aspx)

AND/OR

- Describe the construction of the authorized and proposed well(s) in Table 3 for any wells that do not have a well log. For *proposed wells not yet constructed or built*, provide "a best estimate" for each requested information element in the table. The Department recommends you consult a licensed well driller, geologist, or certified water right examiner to assist with assembling the information necessary to complete Table 3.

Table 3. Construction of Point(s) of Appropriation

Any well(s) in this listing must be clearly tied to corresponding well(s) described in Table 1 and shown on the accompanying application map. Failure to provide the information will delay the processing of your transfer application until it is received. The information is necessary for the department to assess whether the proposed well(s) will access the same source aquifer as the authorized point(s) of appropriation (POA). The Department is prohibited by law from approving POA changes that do not access the same source aquifer.

Proposed or Authorized POA Name or Number	Is well already built? (Yes or No)	If an existing well, OWRD Well ID Tag No. L-____	Total well depth	Casing Diameter	Casing Intervals (feet)	Seal depth(s) (intervals)	Perforated or screened intervals (in feet)	Static water level of completed well (in feet)	Source aquifer (sand, gravel, basalt, etc.)	Well - specific rate (cfs or gpm). If less than full rate of water right

Received
JUL 22 2024

Received
AUG 02 2024

OWRD

OWRD

T-14574

Permit Amendment Application Checklist

Checked by Jean

Date 8/6/24

App # _____

Permit # G-17207

**Permit Amendments are authorized for changes in
POD/POA, APOD/APOA, or POU.**

(If OK, check box to left; if not, fill in the blank)

- 1. Is the name of the Permit Amendment applicant the same as the Water Right Permit holder(s) of record?
If not, one of the following must be included with the application:
 - ___ a) An affidavit of consent from all Permit holder(s) or the other Permit holders that have not signed the Permit Amendment application form, consenting to the proposed Permit Amendment application; **OR**,
 - ___ b) A completed Request for Assignment form (and statutory fee) to move all (or portion) of the permit into the Permit Amendment applicant's name.

If not, what is missing? _____

- 2. Page 1 of application: Are all attachments that have been checked actually included?
If not, what is missing? _____

- 3. Are fees included and correct? Fee Paid: _____
If not, the correct fee would be: _____, so the amount missing is: _____

- 4. Part 4 of application: Have all the applicants listed at the top of the page signed at the bottom?
If not, whose signature is missing? _____

- 5. Are the Permit completion date(s) current?
If the Permit completion date has expired, we **CANNOT** accept the application.

- 6. If all #1-#5 boxes on this checklist are checked (with no remaining deficiencies identified), accept the application. Put this check sheet in the transfer folder.

If #1, #2, #3, #4 or #5 on this checklist is deficient, the application **CANNOT** be accepted.

It should be returned and the **deficiencies listed in the "staff" section at the bottom of Application Page 1**, unless the applicant or agent can resolve the deficiencies within 2-3 days.

Carol Catigian ✓