

Application for Permanent Water Right Transfer



Oregon Water Resources Department
 725 Summer Street NE, Suite A
 Salem, Oregon 97301-1266
 (503) 986-0900
 www.oregon.gov/OWRD

Part 1 of 4 – Minimum Requirements Checklist

This transfer application will be returned if Parts 1 through 4 and all required attachments are not completed and included.
 For questions, please call (503) 986-0900, and ask for Transfer Section.

Received by OWRD
 JAN 09 2025
 Salem, OR

Check all items included with this application. (N/A = Not Applicable)

- Part 1 – Completed Minimum Requirements Checklist.
- Part 2 – Completed Transfer Application Map Checklist.
- Part 3 – Completed Applicant Information and Signature.
- Part 4 – Information about Water Rights to be Transferred: **How many water rights are to be transferred? 1 List them here: Certificate 93404**

Please include a separate Part 4 for each water right. (See instructions on page 6)

NOTE: A separate transfer application is required for each water right unless the criteria in OAR 690-380-3220 are met.

- Application Fee** - payable by check to the Oregon Water Resources Department, the online fee calculator is located: **\$3,375.00**
https://apps.wrd.state.or.us/apps/wr/wr_transfer_calculator/permanent_transfer.aspx

Attachments:

- Completed Transfer Application Map.
- Completed Evidence of Use Affidavit and supporting documentation.
- N/A Affidavit(s) of Consent from Landowner(s) (if the applicant does not own the land the water right is on.)
- N/A Supplemental Form D – For water rights served by or issued in the name of an irrigation district. Complete when the transfer applicant is not the irrigation district.
- N/A Oregon Water Resources Department’s Land Use Information Form with approval and signature from each local land use authority in which water is to be diverted, conveyed, and/or used. Not required if water is to be diverted, conveyed, and/or used only on federal lands or if all of the following apply: a) a change in place of use only, b) no structural changes, c) the use of water is for irrigation only, and d) the use is located within an irrigation district or an exclusive farm use zone.
- N/A Water Well Report/Well Log for changes in point(s) of appropriation (well(s)) or additional point(s) of appropriation.
- N/A Geologist Report for a change from a surface water point of diversion to a ground water point of appropriation (well), if the proposed well is more than 500’ from the surface water source and more than 1000’ upstream or downstream from the point of diversion. See OAR 690-380-2130 for requirements and applicability.

(For Staff Use Only)

WE ARE RETURNING YOUR APPLICATION FOR THE FOLLOWING REASON(S):

<input type="checkbox"/> Application fee not enclosed/insufficient	<input type="checkbox"/> Map not included or incomplete
<input type="checkbox"/> Land Use Form not enclosed or incomplete	<input type="checkbox"/> Evidence of Use Form not enclosed or incomplete
<input type="checkbox"/> Additional signature(s) required	<input type="checkbox"/> Part _____ is incomplete

Other/Explanation _____

Staff: _____ 503- _____ Date: ____/____/____

Part 2 of 4 – Transfer Application Map

Your transfer application will be returned if any of the map requirements listed below are not met.

Please be sure that the transfer application map you submit includes all the required items and matches the existing water right map. Check all boxes that apply.

- N/A Certified Water Right Examiner (CWRE) Stamp and Original Signature. For a list of CWREs, see http://apps.wrd.state.or.us/apps/wr/cwre_license_view/. CWRE stamp and signature are not required for substitutions.
- N/A If **more than three** water rights are involved, separate maps are needed for each water right.
- Permanent quality printed with dark ink on good quality paper.
- The size of the map can be 8½ x 11 inches, 8½ x 14 inches, 11 x 17 inches, or up to 30 x 30 inches. For 30 x 30 inch maps, one extra copy is required.
- A north arrow, a legend, and scale.
- The scale of the map must be: 1 inch = 400 feet, 1 inch = 1,320 feet, the scale of the Final Proof/Claim of Beneficial Use Map (the map used when the permit was certificated), the scale of the county assessor map if the scale is not smaller than 1 inch = 1,320 feet, or a scale that has been pre-approved by the Department.
- Township, Range, Section, ¼ ¼, DLC, Government Lot, and other recognized public land survey lines.
- Tax lot boundaries (property lines) are required. Tax lot numbers are recommended.
- Major physical features including rivers and creeks showing direction of flow, lakes and reservoirs, roads, and railroads.
- Major water delivery system features from the point(s) of diversion/appropriation such as main pipelines, canals, and ditches.
- Existing place of use that includes separate hachuring for each water right, priority date, and use including number of acres in each quarter-quarter section, government lot, or in each quarter-quarter section as projected within government lots, donation land claims, or other recognized public land survey subdivisions. If less than the entirety of the water right is being changed, a separate hachuring is needed for lands left unchanged.
- N/A Proposed place of use that includes separate hachuring for each water right, priority date, and use including number of acres in each quarter-quarter section, government lot, or in each quarter-quarter section as projected within government lots, donation land claims, or other recognized public land survey subdivisions.
- Existing point(s) of diversion or well(s) with distance and bearing or coordinates from a recognized survey corner. This information can be found in your water right certificate or permit.
- N/A If you are proposing a change in point(s) of diversion or well(s), show the proposed location and label it clearly with distance and bearing or coordinates. If GPS coordinates are used, latitude-longitude coordinates may be expressed as either degrees-minutes-seconds with at least one digit after the decimal (example – 42°32'15.5") or degrees-decimal with five or more digits after the decimal (example – 42.53764°).

Received by OWRD

JAN 09 2025

Salem, OR TACS

Part 3 of 4 – Applicant Information and Signature

Applicant Information

APPLICANT/BUSINESS NAME Molalla Poultry Inc. c/o Tuan Tiet		PHONE NO. 503-829-6666	ADDITIONAL CONTACT NO. 415-602-8545
ADDRESS 29985 S. Sprague Rd			FAX NO.
CITY Molalla	STATE OR	ZIP 97038	E-MAIL Tvtiet@yahoo.com
BY PROVIDING AN E-MAIL ADDRESS, CONSENT IS GIVEN TO RECEIVE ALL CORRESPONDENCE FROM THE DEPARTMENT ELECTRONICALLY. COPIES OF THE FINAL ORDER DOCUMENTS WILL ALSO BE MAILED.			

Agent Information – The agent is authorized to represent the applicant in all matters relating to this application.

AGENT/BUSINESS NAME Doann Hamilton / Will McGill Surveying LLC		PHONE NO. (503) 349-6946 (cell)	ADDITIONAL CONTACT NO. 503-931-0210
ADDRESS 15333 Pletzer Rd. SE			FAX NO.
CITY Turner	STATE OR	ZIP 97392	E-MAIL phgdmh@gmail.com
BY PROVIDING AN E-MAIL ADDRESS, CONSENT IS GIVEN TO RECEIVE ALL CORRESPONDENCE FROM THE DEPARTMENT ELECTRONICALLY. COPIES OF THE FINAL ORDER DOCUMENTS WILL ALSO BE MAILED.			

Explain in your own words what you propose to accomplish with this transfer application, and why:
I just recently purchased this property. The authorized well is on another tax lot of which I do not have access. I need to drill 1 or 2 wells on my property to supply this water right.
 If you need additional space, continue on a separate piece of paper and attach to the application as "Attachment 1".


Check One Box

- By signing this application, I understand that, upon receipt of the draft preliminary determination and prior to Department approval of the transfer, I will be required to provide landownership information and evidence that I am authorized to pursue the transfer as identified in OAR 690-380-4010(5); **OR**
- I affirm the applicant is a municipality as defined in ORS 540.510(3)(b) and that the right is in the name of the municipality or a predecessor; **OR**
- I affirm the applicant is an entity with the authority to condemn property and is acquiring by condemnation the property to which the water right proposed for transfer is appurtenant and have supporting documentation.

By my signature below, I confirm that I understand:

- Prior to Department approval of the transfer application, I may be required to submit payment to the Department for publication of a notice in a newspaper with general circulation in the area where the water right is located, once per week for two consecutive weeks. If more than one qualifying newspaper is available, I suggest publishing the notice in the following newspaper: **Woodburn Independent.**
- Amendments to the application may only be made in response to the Department's Draft Preliminary Determination (DPD). The applicant will have a period of at least 30 days to amend the application to address any issues identified by the Department in the DPD, or to withdraw the application. Note that amendments may be subject to additional fees, pursuant to ORS 536.050.
- Failure to complete an approved change in place of use and/or change in character of use, will result in loss of the water right (OAR 690-380-6010).
- Refunds may only be granted upon request and, as set forth in ORS 536.050(4)(a), if the Director determines that a refund of all or part of a fee is appropriate in the interests of fairness to the public or necessary to correct an error of the Department.

I (we) affirm that the information contained in this application is true and accurate.



Tuan Tiet
Applicant Signature

TUAN TIET
Print Name (and Title if applicable)

01-06-2026
Date

Applicant Signature

Print Name (and Title if applicable)

Date

Received by OWRD

Is the applicant the sole owner of the land on which the water right, or portion thereof, proposed for transfer is located? Yes No*

**If NO, include signatures of all deeded landowners (and mailing and/or e-mail addresses if different than the applicant's) or attach affidavits of consent (and mailing and/or e-mail addresses) from all landowners or individuals/entities to which the water right(s) were conveyed.*

Check the following boxes that apply:

- The applicant is responsible for completion of change(s). Notices and correspondence should continue to be sent to the applicant.
- The receiving landowner will be responsible for completing the proposed change(s) after the final order is issued. Copies of notices and correspondence should be sent to this landowner.
- Both the receiving landowner and applicant will be responsible for completion of change(s). Copies of notices and correspondence should be sent to this landowner and the applicant.

At this time, are the lands in this transfer application in the process of being sold? Yes No

If YES, and you know who the new landowner will be, please complete the receiving landowner information table below. If you do not know who the new landowner will be, then a request for assignment will have to be filed for at a later date.

If a property sells, the certificated water right(s) located on the land belong to the new owner, unless a sale agreement or other document states otherwise. For more information see:

https://www.oregon.gov/owrd/WRDFormsPDF/Transfer_Property_Transactions.pdf

RECEIVING LANDOWNER NAME NA			PHONE NO.	ADDITIONAL CONTACT NO.	
ADDRESS				FAX NO.	
CITY	STATE	ZIP	E-MAIL		
Describe any special ownership circumstances:					
The confirming Certificate shall be issued in the name of: <input type="checkbox"/> Applicant <input type="checkbox"/> Receiving Landowner					

Check here if any of the water rights proposed for transfer are or will be located within or served by an irrigation or other water district. (Tip: Complete and attach Supplemental Form D.)

IRRIGATION DISTRICT NAME NA	ADDRESS				
CITY	STATE	ZIP			

Check here if water for any of the rights supplied under a water service agreement or other contract for stored water with a federal agency or other entity.

ENTITY NAME NA	ADDRESS				
CITY	STATE	ZIP			

To meet State Land Use Consistency Requirements, you must list all county, city, municipal corporation, or tribal governments within whose jurisdiction water will be diverted, conveyed or used.

ENTITY NAME Marion County Planning Division	ADDRESS 5155 Silverton Road NE				
CITY Salem	STATE Oregon	ZIP 97305			

Received by OWRD

JAN 09 2025

Part 4 of 4 – Water Right Information

Please use a separate Part 4 for each water right being changed. See instructions on page 6, to copy and paste additional Part 4s, or to add additional rows to tables within the form.

CERTIFICATE # 93404

SUPERSEDING

RECEIVED
APR 20, 2026
OWRD

Description of Water Delivery System

System capacity: 0.35 cfs cubic feet per second (cfs) OR
_____ gallons per minute (gpm)

Describe the current water delivery system or the system that was in place at some time within the last five years. Include information on the pumps, canals, pipelines, and sprinklers used to divert, convey, and apply the water at the authorized place of use.

Water is pumped from the well using a 50 Hp turbine pump to convey water through portable 6-inch aluminum mainline with hydrants to attach additional portable 8-inch aluminum mainlines with hydrants to attach portable 3-inch aluminum laterals with impact sprinklers.

Table 1. Location of Authorized and Proposed Point(s) of Diversion (POD) or Appropriation (POA)
(Note: If the POD/POA name is not specified on the certificate, assign it a name or number here.)

POD/POA Name or Number	Is this POD/POA Authorized on the Certificate or is it Proposed?	If POA, OWRD Well Log ID# (or Well ID Tag # L-___)	Twp		Rng		Sec	¼ ¼		Tax Lot, DLC or Gov't Lot	Measured Distances (from a recognized survey corner)
Well	<input checked="" type="checkbox"/> Authorized <input type="checkbox"/> Proposed	MARI 605	4	S	1	W	18	SE	NW	DLC 47	1,040 feet north and 1,020 feet east from the SE corner, DLC 75
Well 1	<input type="checkbox"/> Authorized <input checked="" type="checkbox"/> Proposed	NA	4	S	1	W	18	NW	NE	DLC 47	280 feet south and 2,575 feet west from the NE corner, Section 18
Well 2	<input type="checkbox"/> Authorized <input checked="" type="checkbox"/> Proposed	NA	4	S	1	W	7	NE	SW	DLC 43	1,460 feet north and 1,830 feet east from the SW corner, Section 7

Check all type(s) of change(s) proposed below (change "CODES" are provided in parentheses):

- | | |
|--|---|
| <input type="checkbox"/> Place of Use (POU) | <input type="checkbox"/> Supplemental Use to Primary Use (S to P) |
| <input type="checkbox"/> Character of Use (USE) | <input checked="" type="checkbox"/> Point of Appropriation/Well (POA) |
| <input type="checkbox"/> Point of Diversion (POD) | <input type="checkbox"/> Additional Point of Appropriation (APOA) |
| <input type="checkbox"/> Additional Point of Diversion (APOD) | <input type="checkbox"/> Substitution (SUB) |
| <input type="checkbox"/> Surface Water POD to Ground Water POA (SW/GW) | <input type="checkbox"/> Government Action POD (GOV) |

Revised
4-18-26
PJ

Will all of the proposed changes affect the entire water right?

- Yes Complete only the Proposed ("to" or "on" lands) section of Table 2 on the next page. Use the "CODES" listed above to describe the proposed changes.
- No Complete all of Table 2 to describe the portion of the water right to be changed.

Please use and attach additional pages of Table 2 as needed.
See page 6 for instructions.

Do you have questions about how to fill-out the tables?
Contact the Department at 503-986-0900 and ask for Transfer Staff.

Table 2. Description of Changes to Water Right Certificate # 93404

List the change proposed for the acreage in each ¼ ¼. If more than one change is proposed, specify the acreage associated with each change.
If there is more than one POD/POA involved in the proposed changes, specify the acreage associated with each POD/POA.

AUTHORIZED (the "from" or "off" lands) The listing that appears on the certificate BEFORE PROPOSED CHANGES List only that part or portion of the water right that will be changed.														Proposed Changes (see "CODES" from previous page)	PROPOSED (the "to" or "on" lands) The listing as it would appear AFTER PROPOSED CHANGES are made.										
Twp	Rng	Sec	¼ ¼	Tax Lot	Gvt Lot or DLC	Acres	Type of USE listed on Certificate	POD(s) or POA(s) (name or number from Table 1)	Priority Date	Twp	Rng	Sec	¼ ¼		Tax Lot	Gvt Lot or DLC	Acres	New Type of USE	POD(s)/ POA(s) to be used (from Table 1)	Priority Date					
4	S	1	W 7 NE SW	1600	DLC 43	0.8	IR	Authorized Well	4-14-1978	POA	4	S	1	W 7 NE SW	1600	DLC 43	0.8	IR	Authorized Well, Wells 1 & 2	4-14-1978					
4	S	1	W 7 SE SW	1600	DLC 43	9.8	IR	Authorized Well	4-14-1978	POA	4	S	1	W 7 SE SW	1600	DLC 43	9.8	IR	Authorized Well, Wells 1 & 2	4-14-1978					
4	S	1	W 7 SE SW	1600	DLC 47	7.6	IR	Authorized Well	4-14-1978	POA	4	S	1	W 7 SE SW	1600	DLC 47	7.6	IR	Authorized Well, Wells 1 & 2	4-14-1978					
4	S	1	W 7 SW SE	1600	DLC 43	0.45	IR	Authorized Well	4-14-1978	POA	4	S	1	W 7 SW SE	1600	DLC 43	0.45	IR	Authorized Well, Wells 1 & 2	4-14-1978					
4	S	1	W 7 SW SE	1600	DLC 47	0.8	IR	Authorized Well	4-14-1978	POA	4	S	1	W 7 SW SE	1600	DLC 47	0.8	IR	Authorized Well, Wells 1 & 2	4-14-1978					
4	S	1	W 18 NW NE	1600	DLC 47	1.4	IR	Authorized Well	4-14-1978	POA	4	S	1	W 18 NW NE	1600	DLC 47	1.4	IR	Authorized Well, Wells 1 & 2	4-14-1978					
4	S	1	W 18 NE NW	1600	DLC 47	3.5	IR	Authorized Well	4-14-1978	POA	4	S	1	W 18 NE NW	1600	DLC 47	3.5	IR	Authorized Well, Wells 1 & 2	4-14-1978					
TOTAL ACRES:						24.35					TOTAL ACRES:						24.35								

Additional remarks: The well specifications given below for the new proposed wells are estimates only. The actual well construction will be based on conditions encountered in the field. The objective will be to construct the wells to develop water from the alluvial aquifer.

For Place of Use or Character of Use Changes - NA

Are there other water right certificates, water use permits or ground water registrations associated with the "from" or the "to" lands? Yes No

If YES, list the certificate, water use permit, or ground water registration numbers: NA.

Pursuant to ORS 540.510, any "layered" water use such as an irrigation right that is supplemental to a primary right proposed for transfer must be included in the transfer or be cancelled. Any change to a ground water registration must be filed separately in a ground water registration modification application.

For Substitution (ground water supplemental irrigation will be substituted for surface water primary irrigation)

Ground water supplemental Permit or Certificate # NA;

Surface water primary Certificate # NA.

For a change from Supplemental Irrigation Use to Primary Irrigation Use

Identify the primary certificate to be cancelled. Certificate # NA

For a change in point(s) of appropriation (well(s)) or additional point(s) of appropriation:

Well log(s) are attached for each authorized and proposed well(s) that are clearly labeled and associated with the corresponding well(s) in Table 1 above and on the accompanying application map.

Tip: You may search for well logs on the Department's web page at:

http://apps.wrd.state.or.us/apps/gw/well_log/Default.aspx

AND/OR

Describe the construction of the authorized and proposed well(s) in Table 3 for any wells that do not have a well log. For *proposed wells not yet constructed or built*, provide "a best estimate" for each requested information element in the table. The Department recommends you consult a licensed well driller, geologist, or certified water right examiner to assist with assembling the information necessary to complete Table 3.

Table 3. Construction of Point(s) of Appropriation

Any well(s) in this listing must be clearly tied to corresponding well(s) described in Table 1 and shown on the accompanying application map. Failure to provide the information will delay the processing of your transfer application until it is received. The information is necessary for the department to assess whether the proposed well(s) will access the same source aquifer as the authorized point(s) of appropriation (POA). The Department is prohibited by law from approving POA changes that do not access the same source aquifer.

Proposed or Authorized POA Name or Number	Is well already built? (Yes or No)	If an existing well: OWRD Well ID Tag No. L-___	Total well depth	Casing Diameter	Casing Intervals (feet)	Seal depth(s) (intervals)	Perforated or screened intervals (in feet)	Static water level of completed well (in feet)	Source aquifer (sand, gravel, basalt, etc.)	Well-specific rate (cfs or gpm). If less than full rate of water right
Well	Yes	MARI 605	See Well Log MARI 605							Not less than full rate of water right
Well 1	No	NA	200 ft	8 inch	0 to 200	0 to 40	TBD	NA	Alluvial	
Well 2	No	NA	200 ft	8 inch	0 to 200	0 to 40	TBD	NA	Alluvial	

Received by OWRD

JAN 09 2025

NOTICE TO WATER WELL CONTRACTOR

The original and first copy of this report are to be filed with the

STATE ENGINEER, SALEM, OREGON 97310 within 30 days from the date of well completion.

RECEIVED
NOV 24 1965
STATE ENGINEER
SALEM OREGON

RECEIVED
NOV 29 1965
STATE ENGINEER
SALEM OREGON

MAR 16 1965
4/10/18 F(1)
6-8165

(1) OWNER: SALEM OREGON
Name Francis Ryan
Address Rt. 1, Box 222
Aurora, Oregon

(2) LOCATION OF WELL:
County Marion Driller's well number
1/4 Section 18 T.4S R.1W W.M.
Bearing and distance from section or subdivision corner
1 mi W. of Donald, Oregon

(3) TYPE OF WORK (check):
New Well Deepening Reconditioning Abandon
Abandonment, describe material and procedure in Item 12.

(4) PROPOSED USE (check):
Domestic Industrial Municipal Irrigation Test Well Other
(5) TYPE OF WELL:
Rotary Driven Cable Jetted Dug Bored

(6) CASING INSTALLED: Threaded Welded
18" Diam. from 0 ft. to 82'8" ft. Gage .250
12" Diam. from 0 ft. to 181'6" ft. Gage .250
16" Diam. from 181'6" ft. to 182'6" ft. Gage .375

(7) PERFORATIONS: torch Perforated? Yes No
Type of perforator used mill knife 1/2 x 3
Size of perforations 3/8 x 8 in. by in.
480 T perforations from 109'6" ft. to 149'6" ft.
240 T perforations from 159'6" ft. to 179'6" ft.
168 M K perforations from 98'6" ft. to 108'6" ft.
168 M K perforations from 149'6" ft. to 159'6" ft.

(8) SCREENS: Well screen installed? Yes No
Manufacturer's Name _____ Model No. _____
Slot size _____ Set from _____ ft. to _____ ft.
Diam. _____ Slot size _____ Set from _____ ft. to _____ ft.

(9) CONSTRUCTION:
Well seal—Material used in seal Bentonite
Depth of seal 40 ft. Was a packer used? yes
Diameter of well bore to bottom of seal 24 in.
Were any loose strata cemented off? Yes No Depth _____
Was a drive shoe used? Yes No
Was well gravel packed? Yes No Size of gravel: 3/8 - 3/4
Gravel placed from 0 ft. to 180 ft.
Did any strata contain unusable water? Yes No
Type of water? _____ depth of strata _____
Method of sealing strata off _____

(10) WATER LEVELS:
Static level 40 ft. below land surface Date 11-9-65
Artesian pressure _____ lbs. per square inch Date _____

(11) WELL TESTS: Drawdown is amount water level is lowered below static level
Was a pump test made? Yes No If yes, by whom?
Yield: 2000 gal./min. with 75 ft. drawdown after 4 hrs.
" 1400 " 54 " 5 " "
" 1000 " 42 " 6 1/2 " "
" 665 " 30 " 6 " "
Bailer test gal./min. with ft. drawdown after hrs.
Artesian flow g.p.m. Date _____
Temperature of water _____ Was a chemical analysis made? Yes No

(12) WELL LOG: Diameter of well below casing 0
Depth drilled 182'6" ft. Depth of completed well 180 ft.
Formation: Describe by color, character, size of material and structure, and show thickness of aquifers and the kind and nature of the material in each stratum penetrated, with at least one entry for each change of formation.

MATERIAL	FROM	TO
top	0	2
Brown clay	2	14
Sandy Brown Clay	14	28
Soft Blue Clay	28	34
Brown "	34	48
EXTRA Hard Brown Clay	48	74
Blue Clay	74	80
Brown Clay	80	93
Extra Hard Brown Clay	93	103
Black Sand	103	110
Blue Clay	110	116
Sand	116	121
Hard Brown Clay	121	125
Tough Blue Clay	125	133
Brown Clay	133	141
Soft light brown clay	141	147
" " " " w/ sand layer & wood	147	154
Cemented gravel & clay	154	158
Sand	158	161
Cemented sand gravel clay	161	174
Sand	174	180
Cemented gravel sand clay	180	182 1/2

Work started 9-22-65 19 Completed 11-9 1965
Date well drilling machine moved off of well 11-9-65 19

(13) PUMP: Received by OWRD
Manufacturer's Name _____ H.P. JAN 09 2025
Type: _____

Water Well Contractor's Certification: Salem, OR
This well was drilled under my jurisdiction and this report is true to the best of my knowledge and belief.
NAME Milo Schneider Equipment Co. (Type or print)
Address Star Rt., Box 97, St. Paul, Oregon
Drilling Machine Operator's License No. 212
[Signed] Milo Schneider (Water Well Contractor)
Contractor's License No. 387 Date 11-22 1965

Application for Water Right Transfer

Evidence of Use Affidavit



Oregon Water Resources Department
 725 Summer Street NE, Suite A
 Salem, Oregon 97301-1266
 (503) 986-0900
 www.wrd.state.or.us

Please print legibly or type. Be as specific as possible. Attach additional pages if you need more spacing.
 Supporting documentation must be attached.

Received by OWRD
 JAN 09 2025
 Salem, OR

State of Oregon)
) ss
 County of MARION

I, TUAN TIET, in my capacity as OWNER/OPERATOR MOLALLA POULTRY INC.,
 mailing address 29985 S. SPRAGUE RD, MOLALLA, OR 97038
 telephone number (503) 829-6666, being first duly sworn depose and say:

1. My knowledge of the exercise or status of the water right is based on (check one):
 Personal observation Professional expertise

2. I attest that:

- Water was used during the previous five years on the **entire** place of use for Certificate # _____; **OR**
 My knowledge is specific to the use of water at the following locations within the last five years:

Certificate #	Township		Range		Mer	Sec	¼ ¼		Gov't Lot or DLC	Acres (if applicable)
93404	7	S	1	W	WM	7	NE	SW	DLC 43	0.8
93404	7	S	1	W	WM	7	SE	SW	DLC 43	9.8
93404	7	S	1	W	WM	7	SE	SW	DLC 47	7.6
93404	7	S	1	W	WM	7	SW	SE	DLC 43	0.45
93404	7	S	1	W	WM	7	SW	SE	DLC 47	0.8
93404	7	S	1	W	WM	18	NW	NE	DLC 47	1.4
93404	7	S	1	W	WM	18	NE	NW	DLC 47	3.5

OR

- Confirming Certificate # _____ has been issued within the past five years; **OR**
 Part or all of the water right was leased instream at some time within the last five years. The instream lease number is: _____ (Note: If the entire right proposed for transfer was not leased, additional evidence of use is needed for the portion not leased instream.); **OR**
 The water right is not subject to forfeiture and documentation that a presumption of forfeiture for non-use would be rebutted under ORS 540.610(2) is attached.
 Water has been used at the actual current point of diversion or appropriation for more than 10 years for Certificate # _____ (For Historic POD/POA Transfers)

(continues on reverse side)

14804 -


3. The water right was used for: (e.g., crops, pasture, etc.): HAZELNUTS

4. I understand that if I do not attach one or more of the documents shown in the table below to support the above statements, my application will be considered incomplete.

[Signature]
Signature of Affiant

01-06-2026
Date

Signed and sworn to (or affirmed) before me this 6th day of January, 2026.



[Signature]
Notary Public for Oregon

My Commission Expires: 10/18/2027

Supporting Documents	Examples
<input type="checkbox"/> Copy of a water right certificate that has been issued within the last five years. (not a remaining right certificate)	Copy of confirming water right certificate that shows issue date
<input type="checkbox"/> Copies of receipts from sales of irrigated crops or for expenditures related to use of water	<ul style="list-style-type: none"> ● Power usage records for pumps associated with irrigation use ● Fertilizer or seed bills related to irrigated crops ● Farmers Co-op sales receipt
<input type="checkbox"/> Records such as FSA crop reports, irrigation district records, NRCS farm management plan, or records of other water suppliers	<ul style="list-style-type: none"> ● District assessment records for water delivered ● Crop reports submitted under a federal loan agreement ● Beneficial use reports from district ● IRS Farm Usage Deduction Report ● Agricultural Stabilization Plan ● CREP Report
<input checked="" type="checkbox"/> Aerial photos containing sufficient detail to establish location and date of photograph	<p>Multiple photos can be submitted to resolve different areas of a water right. If the photograph does not print with a "date stamp" or without the source being identified, the date of the photograph and source should be added.</p> <p>Sources for aerial photos: OSU – www.oregonexplorer.info/imagery OWRD – www.wrd.state.or.us Google Earth – earth.google.com TerraServer – www.terraserver.com</p>
<input type="checkbox"/> Approved Lease establishing beneficial use within the last 5 years	Copy of instream lease or lease number

Received by OWRD

JAN 09 2025



Ryan Creek

Ehlen Rd NE

Yergen Rd NE

Image © 2024 Airbus


Imagery Date: 5/10/2023
14804 -

Received by OWRP
JAN 09 2025
Salem, OR

d-NE

ek

Land Use Information Form



Oregon Water Resources Department
725 Summer Street NE, Suite A
Salem, Oregon 97301-1266
(503) 986-0900
www.oregon.gov/OWRD

NOTE TO APPLICANTS

In order for your application to be processed by the Oregon Water Resources Department (OWRD), this Land Use Information Form must be completed by a local government planning official in the jurisdiction(s) where your water right will be diverted, conveyed, used, and developed. The planning official may choose to complete the form while you wait or return the "Receipt Acknowledging Request for Land Use Information" to you. Applications received by OWRD without the Land Use Information Form, or the signed receipt, will be returned to you. **IMPORTANT:** Please note that while OWRD can accept a signed receipt as part of intake for an application for a new permit to use or store water, a completed Land Use Information Form is required for OWRD's acceptance of all other applications. Please be aware that your application cannot be approved without land use approval.

This form is **NOT** required if:

- 1) Water is to be diverted, conveyed, and used on federal lands only; **OR**
- 2) The application is for a water right transfer, allocation of conserved water, exchange, permit amendment, or ground water registration modification, and **all** of the following apply:
 - a. The existing and proposed water use is located entirely within lands zoned for exclusive farm-use or within an irrigation district;
 - b. The application involves a change in place of use only;
 - c. The change does not involve the placement or modification of structures, including but not limited to water diversion, impoundment, distribution facilities, water wells and well houses; **and**
 - d. The application involves irrigation water uses only.

Received by OWRD

JAN 09 2025

NOTE TO LOCAL GOVERNMENTS

Salem, OR

The person presenting the attached Land Use Information Form is applying for a new water right or modifying an existing water right. The Oregon Water Resources Department (OWRD) requires applicants to obtain land use information to ensure the water right does not result in land uses that are incompatible with your comprehensive plan. Please complete the form and return it to the applicant for inclusion in their application. **NOTE:** For new water right applications only, if you are unable to complete this form while the applicant waits, you may complete the "Receipt Acknowledging Request for Land Use Information" and return it to the applicant.

You will receive notice via OWRD's weekly Public Notice once the applicant formally submits their request to OWRD. The notice will give more information about OWRD's water right process and provide additional comment opportunities. If you previously only completed the receipt for an application for a new permit to use or store water, you will have 30 days from the Public Notice date to complete the Land Use Information Form and return it to OWRD. Your attention to this request for information is greatly appreciated. If you have questions concerning this form, please contact OWRD's Customer Service Group at 503-986-0900 or WRD_DL_customerservice@water.oregon.gov.


This page intentionally left blank.

Received by OWRD

JAN 09 2025

Salem, OR

Land Use Information Form



Oregon Water Resources Department
 725 Summer Street NE, Suite A
 Salem, Oregon 97301-1266
 (503) 986-0900
 www.oregon.gov/OWRD

NAME Tuan Tiet			PHONE 503-829-6666 / 415-602-8545		
MAILING ADDRESS 29985 S. Sprague Rd					
CITY Molalla	STATE OR	ZIP 97038	EMAIL tvviet@yahoo.com		

A. Land and Location

Please include the following information for all tax lots where water will be diverted (taken from its source), conveyed (transported), and/or used or developed. Applicants for municipal use, or irrigation uses within irrigation districts, may substitute existing and proposed service-area boundaries for the tax-lot information requested below.

Township	Range	Section	¼ ¼	Tax Lot #	Plan Designation (e.g., Rural Residential/RR-5)	Water to be:			Proposed Land Use:
4S	1W	7		1600	EFU	<input checked="" type="checkbox"/> Diverted	<input checked="" type="checkbox"/> Conveyed	<input checked="" type="checkbox"/> Used	Irrigation
						<input type="checkbox"/> Diverted	<input type="checkbox"/> Conveyed	<input type="checkbox"/> Used	
						<input type="checkbox"/> Diverted	<input type="checkbox"/> Conveyed	<input type="checkbox"/> Used	
						<input type="checkbox"/> Diverted	<input type="checkbox"/> Conveyed	<input type="checkbox"/> Used	

List all counties and cities where water is proposed to be diverted, conveyed, and/or used or developed:

Marion County

NOTE: A separate Land Use Information Form must be completed and submitted for each county and city, as applicable.

B. Description of Proposed Use

Type of application to be filed with the Oregon Water Resources Department:

- Permit to Use or Store Water
 Water Right Transfer
 Permit Amendment or Ground Water Registration Modification
 Limited Water Use License
 Exchange of Water
 Allocation of Conserved Water

Source of water:
 Reservoir/Pond
 Ground Water
 Surface Water (name) _____

Estimated quantity of water needed: 0.30
 cubic feet per second
 gallons per minute
 acre-feet

Intended use of water:
 Irrigation
 Commercial
 Industrial
 Domestic for _____ household(s)
 Municipal
 Quasi-Municipal
 Instream
 Other _____

Briefly describe:

This Land Use Information Form is to accompany a water right transfer application that proposes to change the point of appropriation (well) for a portion of an existing water right (Certificate 93404).

Note to applicant: For new water right applications only, if the Land Use Information Form cannot be completed while you wait, please have a local government representative sign the receipt on the bottom of page 4 and include it with the application filed with the Oregon Water Resources Department.

See Page 4 →

Received by OWRD

JAN 09 2025

For Local Government Use Only

The following section must be completed by a planning official from each county and city listed unless the project will be located entirely within the city limits. In that case, only the city planning agency must complete this form. This deals only with the local land use plan. Do not include approval for activities such as building or grading permits.

Please check the appropriate box below and provide the requested information

- Land uses to be served by the proposed water use(s), including proposed construction, are allowed outright or are not regulated by your comprehensive plan. Cite applicable ordinance section(s): MCC 17.136.020 A Farm Use
- Land uses to be served by the proposed water use(s), including proposed construction, involve discretionary land-use approvals as listed in the table below. (Please attach documentation of applicable land-use approvals which have already been obtained. Record of Action/land-use decision and accompanying findings are sufficient.) **If approvals have been obtained but all appeal periods have not ended, check "Being Pursued."**

Type of Land-Use Approval Needed (e.g., plan amendments, rezones, conditional-use permits, etc.)	Cite Most Significant, Applicable Plan Policies & Ordinance Section References	Land-Use Approval:	
		<input type="checkbox"/> Obtained <input type="checkbox"/> Denied	<input type="checkbox"/> Being Pursued <input type="checkbox"/> Not Being Pursued
		<input type="checkbox"/> Obtained <input type="checkbox"/> Denied	<input type="checkbox"/> Being Pursued <input type="checkbox"/> Not Being Pursued
		<input type="checkbox"/> Obtained <input type="checkbox"/> Denied	<input type="checkbox"/> Being Pursued <input type="checkbox"/> Not Being Pursued
		<input type="checkbox"/> Obtained <input type="checkbox"/> Denied	<input type="checkbox"/> Being Pursued <input type="checkbox"/> Not Being Pursued

Local governments are invited to express special land use concerns or make recommendations to the Oregon Water Resources Department regarding this proposed use of water in the box below or on a separate sheet.

Name: Gillian Peden Title: Assistant Planner
 Signature: [Signature] Date: 12/23/2025
 Governmental Entity: Marion County Phone: 503-588-5038

Receipt Acknowledging Request for Land Use Information	
Note to Local Government Representative:	
Please complete this form and return it to the applicant. For new water right applications only , if you are unable to complete this form while the applicant waits, you may complete this receipt and return it to the applicant. If you sign the receipt, you will have 30 days from the date of OWRD's Public Notice of the application to submit the completed Land Use Information Form to Oregon Water Resources Department. Please note while OWRD can accept a signed receipt as part of intake for an application for a new permit to use or store water, a completed Land Use Information Form is required for all other applications.	
Applicant Name: _____	Received by OWRD
Staff Name: _____ Title: _____	JAN 09 2025
Staff Signature: _____ Date: _____	Salem, OR
Governmental Entity: _____ Phone: _____	

14804 -

Please use a separate Part 4 for each water right being changed. See instructions on page 6, to copy and paste additional Part 4s, or to add additional rows to tables within the form.

CERTIFICATE # 93404

Description of Water Delivery System

System capacity: **0.35 cfs** cubic feet per second (cfs) **OR**
 _____ gallons per minute (gpm)

Describe the current water delivery system or the system that was in place at some time within the last five years. Include information on the pumps, canals, pipelines, and sprinklers used to divert, convey, and apply the water at the authorized place of use.

Water is pumped from the well using a 50 Hp turbine pump to convey water through portable 6-inch aluminum mainline with hydrants to attach additional portable 8-inch aluminum mainlines with hydrants to attach portable 3-inch aluminum laterals with impact sprinklers.

Table 1. Location of Authorized and Proposed Point(s) of Diversion (POD) or Appropriation (POA)

(Note: If the POD/POA name is not specified on the certificate, assign it a name or number here.)

POD/POA Name or Number	Is this POD/POA Authorized on the Certificate or is it Proposed?	If POA, OWRD Well Log ID# (or Well ID Tag # L-___)	Twp		Rng		Sec		¼ ¼		Tax Lot, DLC or Gov't Lot	Measured Distances (from a recognized survey corner)
Well	<input checked="" type="checkbox"/> Authorized <input type="checkbox"/> Proposed	MARI 605	4	S	1	W	18	SE	NW	DLC 47	1,040 feet north and 1,020 feet east from the SE corner, DLC 75	
Well 1	<input type="checkbox"/> Authorized <input checked="" type="checkbox"/> Proposed	NA	4	S	1	W	18	NW	NE	DLC 47	280 feet south and 2,575 feet west from the NE corner, Section 18	
Well 2	<input type="checkbox"/> Authorized <input checked="" type="checkbox"/> Proposed	NA	4	S	1	W	7	NE	SW	DLC 43	1,460 feet north and 1,830 feet east from the SW corner, Section 7	

Check all type(s) of change(s) proposed below (change "CODES" are provided in parentheses):

- | | |
|--|--|
| <input type="checkbox"/> Place of Use (POU) | <input type="checkbox"/> Supplemental Use to Primary Use (S to P) |
| <input type="checkbox"/> Character of Use (USE) | <input type="checkbox"/> Point of Appropriation/Well (POA) |
| <input type="checkbox"/> Point of Diversion (POD) | <input checked="" type="checkbox"/> Additional Point of Appropriation (APOA) |
| <input type="checkbox"/> Additional Point of Diversion (APOD) | <input type="checkbox"/> Substitution (SUB) |
| <input type="checkbox"/> Surface Water POD to Ground Water POA (SW/GW) | <input type="checkbox"/> Government Action POD (GOV) |

Will all of the proposed changes affect the entire water right?

- Yes Complete only the Proposed ("to" or "on" lands) section of Table 2 on the next page. Use the "CODES" listed above to describe the proposed changes.
- No Complete all of Table 2 to describe the portion of the water right to be changed.

Received by OWRD
 JAN 09 2025

Please use and attach additional pages of Table 2 as needed.
See page 6 for instructions.

Do you have questions about how to fill-out the tables?
Contact the Department at 503-986-0900 and ask for Transfer Staff.

Table 2. Description of Changes to Water Right Certificate # 93404

List the change proposed for the acreage in each ¼ ¼. If more than one change is proposed, specify the acreage associated with each change.
If there is more than one POD/POA involved in the proposed changes, specify the acreage associated with each POD/POA.

AUTHORIZED (the "from" or "off" lands) The listing that appears on the certificate BEFORE PROPOSED CHANGES List only that part or portion of the water right that will be changed.														Proposed Changes (see "CODES" from previous page)	PROPOSED (the "to" or "on" lands) The listing as it would appear AFTER PROPOSED CHANGES are made.										
Twp	Rng	Sec	¼ ¼	Tax Lot	Gvt Lot or DLC	Acres	Type of USE listed on Certificate	POD(s) or POA(s) (name or number from Table 1)	Priority Date	Twp	Rng	Sec	¼ ¼		Tax Lot	Gvt Lot or DLC	Acres	New Type of USE	POD(s)/ POA(s) to be used (from Table 1)	Priority Date					
4	S	1	W 7	NE SW	1600	DLC 43	0.8	IR	Authorized Well	4-14- 1978	APOA	4	S	1	W 7	NE SW	1600	DLC 43	0.8	IR	Authorized Well, Wells 1 & 2	4-14- 1978			
4	S	1	W 7	SE SW	1600	DLC 43	9.8	IR	Authorized Well	4-14- 1978	APOA	4	S	1	W 7	SE SW	1600	DLC 43	9.8	IR	Authorized Well, Wells 1 & 2	4-14- 1978			
4	S	1	W 7	SE SW	1600	DLC 47	7.6	IR	Authorized Well	4-14- 1978	APOA	4	S	1	W 7	SE SW	1600	DLC 47	7.6	IR	Authorized Well, Wells 1 & 2	4-14- 1978			
4	S	1	W 7	SW SE	1600	DLC 43	0.45	IR	Authorized Well	4-14- 1978	APOA	4	S	1	W 7	SW SE	1600	DLC 43	0.45	IR	Authorized Well, Wells 1 & 2	4-14- 1978			
4	S	1	W 7	SW SE	1600	DLC 47	0.8	IR	Authorized Well	4-14- 1978	APOA	4	S	1	W 7	SW SE	1600	DLC 47	0.8	IR	Authorized Well, Wells 1 & 2	4-14- 1978			
4	S	1	W 18	NW NE	1600	DLC 47	1.4	IR	Authorized Well	4-14- 1978	APOA	4	S	1	W 18	NW NE	1600	DLC 47	1.4	IR	Authorized Well, Wells 1 & 2	4-14- 1978			
4	S	1	W 18	NE NW	1600	DLC 47	3.5	IR	Authorized Well	4-14- 1978	APOA	4	S	1	W 18	NE NW	1600	DLC 47	3.5	IR	Authorized Well, Wells 1 & 2	4-14- 1978			
TOTAL ACRES:						24.35						TOTAL ACRES:						24.35							

Additional remarks: The well specifications given below for the new proposed wells are estimates only. The actual well construction will be based on conditions encountered in the field. The objective will be to construct the wells to develop water from the alluvial aquifer.

Received By: *[Signature]*

JAN 09 2025

14804 -

Salem, OR