

Regular

RA

Name Oregon Parks and Recreation Department

Attn: Steve Bifano

Address 7300 SW Jordan Road

Culver, OR 97134

Steve.bifano@oprpd.oregon.gov; susan.bethers@oprpd.oregon.gov

DESCRIPTION OF WATER RIGHT(S)

Name of Stream Wells

Trib. of Deschutes River Basin

Change in APOA

Date Filed 10-31-2022

Initial notice date 11-15-2022

DPD issued date

PD issued date 10/13/2025 Revised 11/20/2025

PD notice date 10/14/2025 Revised 11/25/2025

Date of FO 12/31/2025 Vol 136 Page 257-260

Use Irrigation; Domestic

County Jefferson

Quantity of water (CFS)

No. of Acres

Name of ditch

App# B-4178 Per # B-3927 Cert # 39065 PR Date 1/2/1968

App# Per # Cert # PR Date

App# Per # Cert # PR Date

App# Per # Cert # PR Date

App# Per # Cert # PR Date

FEES PAID		
Date	Amount	Receipt #
10-31-2022	\$ 1,840. ⁰⁰	139444
10-31-2022	\$ 125. ⁰⁰	139443
12-14-2022	\$ 2,091. ⁸⁹	139744

FEES REFUNDED

Date	Amount	Receipt #

C-Date

COBU due date

COBU Received date

Certificate issued

Assignments:

Irrigation District

Agent GSI Water Solutions - tgrandy@gsiws.com

CWRE

CC's list Jefferson County

- Oversized map - Location

**STATE OF OREGON
WATER RESOURCES DEPARTMENT**

725 Summer St. N.E. Ste. A
SALEM, OR 97301-4172
(503) 986-0900 / (503) 986-0904 (fax)

RECEIPT # **139444**

INVOICE # _____

RECEIVED FROM: GST Water Solutions, Inc.
BY: _____

APPLICATION	
PERMIT	
TRANSFER	<u>1-14113</u>

CASH: CHECK:# 025379 OTHER: (IDENTIFY) _____

TOTAL REC'D \$ 1890.00

1083 TREASURY 4170 WRD MISC CASH ACCT

0407	COPIES		\$
	OTHER: (IDENTIFY)		\$

0243 I/S Lease _____ 0244 Muni Water Mgmt. Plan _____ 0245 Cons. Water _____

4270 WRD OPERATING ACCT

MISCELLANEOUS			
0407	COPY & TAPE FEES	<u>46110</u>	\$
0410	RESEARCH FEES		\$
0408	MISC REVENUE: (IDENTIFY)		\$
TC162	DEPOSIT LIAB. (IDENTIFY)		\$
0240	EXTENSION OF TIME		\$
WATER RIGHTS:			
0201	SURFACE WATER	EXAM FEE	RECORD FEE
0203	GROUND WATER	\$	0202 \$
0205	TRANSFER	\$	0204 \$
		<u>\$1840.00</u>	
WELL CONSTRUCTION			
0218	WELL DRILL CONSTRUCTOR	EXAM FEE	LICENSE FEE
	LANDOWNER'S PERMIT	\$	0219 \$
			0220 \$
	OTHER (IDENTIFY)		

0536 TREASURY 0437 WELL CONST. START FEE

0211	WELL CONST START FEE	\$	CARD#
0210	MONITORING WELLS	\$	CARD#
	OTHER (IDENTIFY)		

0607 TREASURY 0467 HYDRO ACTIVITY LIC NUMBER

0233	POWER LICENSE FEE (FW/WRD)		\$
0231	HYDRO LICENSE FEE (FW/WRD)		\$
	HYDRO APPLICATION		\$

TREASURY OTHER / RDX

FUND _____ TITLE _____
OBJ. CODE _____ VENDOR # _____
DESCRIPTION _____ \$ _____

RECEIPT: **139444**

DATED: 10/31/22 BY: Mindy Carlson



Oregon

Tina Kotek, Governor

Water Resources Department

North Mall Office Building

725 Summer St NE, Suite A

Salem, OR 97301

Phone 503 986-0900

Fax 503 986-0904

December 31, 2025

Oregon Parks And Recreation Department
7300 SW Jordan Rd
Culver, OR 97734

REFERENCE: Transfer Application T-14113

Enclosed is a copy of the final order approving your water right transfer application.

The time allowed to complete the transfer is specified in the final order. YOU SHOULD GIVE PARTICULAR ATTENTION TO THE TIME LIMIT. The water right for any portion of the authorized change in character of use or change in place of use NOT carried out within the time allowed will be lost.

An extension of the time limit can be allowed only upon a showing that diligent effort has been made to complete the actual change(s) within the time allowed.

You are required to hire a Certified Water Rights Examiner (CWRE) to complete a Claim of Beneficial Use report and map which must be submitted to this Department within one year of the date you complete the change(s) or within one year of the completion date authorized in the transfer final order, whichever occurs first.

If you have any questions related to the approval of this transfer, you may contact your caseworker, Dante Luongo, by telephone at (971) 304-5006 or by e-mail at Dante.j.luongo@water.oregon.gov.

Sincerely,

David V. Jones Jr
Water Rights Services Support
Transfers and Conservation Section

cc: Jeremy T. Giffin, Watermaster Dist. # 11 (via email)
Trevor Grandy, Agent
Jefferson County, Local Government

Enclosure

**BEFORE THE WATER RESOURCES DEPARTMENT
OF THE
STATE OF OREGON**

In the Matter of Transfer Application)	FINAL ORDER APPROVING AN
T-14113, Jefferson County)	ADDITIONAL POINT OF APPROPRIATION
)	

Authority

Oregon Revised Statutes (ORS) 537.705 and 540.505 to 540.580 establish the process in which a water right holder may submit a request to transfer the point of appropriation, place of use, or character of use authorized under an existing water right. Oregon Administrative Rules (OAR) Chapter 690, Division 380 implement the statutes and provides the Department's procedures and criteria for evaluating transfer applications.

Applicant

OREGON PARKS AND RECREATION DEPARTMENT
ATTN: STEVE BIFANO
7300 SW JORDAN RD
CULVER, OR 97734

Findings of Fact

1. On October 31, 2022, Oregon Parks and Recreation Department, Attn: Steve Bifano, filed an application for an additional point of appropriation under Certificate 39065. The Department assigned the application number T-14113.
2. Notice of the application for transfer was published on November 15, 2022, pursuant to OAR 690-380-4000. No comments were filed in response to the notice.
3. On April 14, 2025, the Department received correspondence from Alison Toivola, Attorney for the Confederated Tribes of the Warm Springs Reservation of Oregon (Tribe). The Tribe does not object to the Department processing the Transfer Application T-14113, in accordance with applicable law, and the Department's customary practice.

This final order is subject to judicial review by the Court of Appeals under ORS 183.482. Any petition for judicial review must be filed within the 60-day time period specified by ORS 183.482(1). Pursuant to ORS 536.075 and OAR 137-003-0675, you may petition for judicial review or petition the Director for reconsideration of this order. A petition for reconsideration may be granted or denied by the Director, and if no action is taken within 60 days following the date the petition was filed, the petition shall be deemed denied.

4. On June 6, 2025, the Department sent a copy of the draft Preliminary Determination to the applicant, proposing to approve Transfer Application T-14113. The draft Preliminary Determination cover letter provided a deadline of July 6, 2025, for the applicant to respond and submit the required information. The applicant requested that the Department proceed with issuance of a Preliminary Determination and provided the necessary information to demonstrate that the applicant is authorized to pursue the transfer.
5. On October 13, 2025, the Department issued a Preliminary Determination proposing to approve Transfer Application T-14113 and sent a copy to the applicant. Additionally, notice of the Preliminary Determination for the transfer application was published in the Department's weekly notice on October 14, 2025 and in the Central Oregonian newspaper on October 21 and 28, 2025, pursuant to ORS 540.520 and OAR 690-380-4020. No protests were filed in response to the notices.
6. The right to be transferred is as follows:

Certificate: 39065 in the name of OREGON STATE PARKS & RECREATION DIVISION, Oregon Highway Commission (perfected under Permit G-3927)

Use: DOMESTIC USE in Cove Palisades Park, and IRRIGATION OF 6.5 ACRES

Priority Date: JANUARY 12, 1968

Rate: 0.16 CUBIC FOOT PER SECOND (cfs), being 0.09 cfs for DOMESTIC and 0.07 cfs for IRRIGATION, being 0.045 cfs from each well for DOMESTIC and 0.035 cfs from each well for IRRIGATION

Limit/Duty: The amount of water used for irrigation, together with the amount secured under any other right existing for the same lands, shall be limited to ONE-EIGHTIETH of one cubic foot per second per acre, or its equivalent for each acre irrigated, and shall be further limited to a diversion of not to exceed 3.0 acre-feet per acre for each acre irrigated during the irrigation season of each year.

Source: TWO WELLS, a tributary of DESCHUTES RIVER

Authorized Points of Appropriation:

Twp	Rng	Mer	Sec	Q-Q	GLot	Measured Distances
12 S	12 E	WM	15	NE NW	3	WELL #1 – SOUTH 72 DEGREES WEST 1000 FEET FROM THE N1/4 CORNER OF SECTION 15
12 S	12 E	WM	15	NE NW	3	WELL #2 – SOUTH 53 DEGREES WEST 1450 FEET FROM THE N1/4 CORNER OF SECTION 15

Authorized Place of Use:

IRRIGATION						
Twp	Rng	Mer	Sec	Q-Q	GLot	Acres
12 S	12 E	WM	10	SE NW	6	0.2
12 S	12 E	WM	10	SW SE	15	2.9
12 S	12 E	WM	15	NW NE	2	1.1
12 S	12 E	WM	15	NE NW	3	2.3
Total						6.5

7. Transfer Application T-14113 proposes an additional point of appropriation located:

Twp	Rng	Mer	Sec	Q-Q	Measured Distances	Approximate Distances from Authorized Points of Appropriation
12 S	12 E	WM	10	SW SE	WELL 3 – 885 FEET NORTH AND 120 FEET EAST FROM THE S1/4 CORNER OF SECTION 10	WELL #1- 1730 FT NE WELL #2- 2280 FT NE

Transfer Review Criteria [OAR 690-380-0100(14), OAR 690-380-4010(2), OAR 690-380-2110(2)]

8. Water has been used within the last five years prior to the submittal of Transfer Application T-14113 according to the terms and conditions of the right. There is no information in the record that would demonstrate that the right is subject to forfeiture under ORS 540.610.
9. A water delivery system sufficient to use the full amount of water allowed under the existing right was present within the five-year period prior to submittal of Transfer Application T-14113.
10. The water right is subject to transfer as defined in ORS 540.505(4) and OAR 690-380-0100(14).
11. The proposed point of appropriation develops groundwater from the same aquifer as the authorized points of appropriation, as required by OAR 690-380-2110(2).
12. The proposed change, as conditioned, would not result in enlargement of the right.
13. The proposed change, as conditioned, would not result in injury to other existing water rights.
14. All other application requirements are met.

Conclusions of Law


The additional point of appropriation proposed in Transfer Application T-14113 is consistent with the requirements of ORS 537.705 and 540.505 to 540.580 and OAR 690-380-5000.

Now, therefore, it is ORDERED:

1. The additional point of appropriation proposed in Transfer Application T-14113 is approved.
2. The right to the use of the water is restricted to beneficial use at the place of use described and is subject to all other conditions and limitations contained in Certificate 39065 and any related decree.
3. Approval of this transfer application does not constitute nor grant legal access onto or through another person's property for purposes of accessing the new point of appropriation.

4. Water right Certificate 39065 is cancelled.
5. The quantity of water diverted at the new additional point of appropriation (Well 3), together with that diverted at the original points of appropriation (Well #1 and Well #2), shall not exceed the quantity of water lawfully available at the original points of appropriation (Well #1 and Well #2).
6. Water shall be acquired from the same aquifer (water source) as the original points of appropriation.
7. Water use measurement conditions:
 - a. Before water use may begin under this order, the water user shall install a totalizing flow meter, or, with prior approval of the Director, another suitable measuring device, at each point of appropriation (new and existing).
 - b. The water user shall maintain the meters or measuring devices in good working order.
 - c. The water user shall allow the Watermaster access to the meters or measuring devices; provided however, where the meters or measuring devices are located within a private structure, the Watermaster shall request access upon reasonable notice.
8. Full beneficial use of the water shall be made, consistent with the terms of this order, on or before **October 1, 2027**. A Claim of Beneficial Use prepared by a Certified Water Right Examiner shall be submitted by the applicant to the Department within one year after the deadline for completion of the change and full beneficial use of the water.
9. After satisfactory proof of beneficial use is received, a new certificate confirming the right transferred will be issued.

Dated in Salem, Oregon on **DEC 31 2025**


Lisa J. Jaramillo, Transfer and Conservation Section Manager, for
IVAN GALL, DIRECTOR
Oregon Water Resources Department

Mailing Date: JAN 02 2025

WATER RIGHT TRANSFER COVER SHEET

Transfer: T- 14113

RAA

Transfer Specialist:

Dante Luongo

Transfer Type: Regular Transfer

Applicant: OREGON PARKS AND RECREATION DEPARTMENT 7300 SW JORDAN RD CULVER, OR 97734 Email: _____ Phone: _____	Agent: <input type="checkbox"/> N/A TREVOR GRANDY 147 SW SHEVLIN HIXON DRIVE SUITE 201 BEND, OR 97702 Email: _____ Phone: _____
Irrigation District: <input type="checkbox"/> N/A Email: _____	CWRE: <input type="checkbox"/> N/A Email: _____
Affected Local Gov'ts: <input type="checkbox"/> N/A Jefferson County Email: _____	Affected Tribal Gov't: <input type="checkbox"/> N/A UNAVAILABLE Email: _____
Current Landowner if other than Applicant: <input type="checkbox"/> N/A Email: _____	Receiving Landowner: <input type="checkbox"/> N/A Email: _____

Water Rights Affected

File Marked	App. File # or Decree Name	Permit	Certificate	RR/CR Needed	RR/CR Nos.
<input type="checkbox"/>	G-4178	G-3927	39065	<input type="checkbox"/> Yes <input type="checkbox"/> No	
<input type="checkbox"/>				<input type="checkbox"/> Yes <input type="checkbox"/> No	
<input type="checkbox"/>				<input type="checkbox"/> Yes <input type="checkbox"/> No	

Key Dates & Initial Actions:

Rec'd: October 31, 2022	Proposed Action(s): ADDITIONAL POINT OF APPROPRIATION	
Fees Pd: 1840.00	WM District: 11	ODFW District:
Initial Public Notice: November 15, 2022	WM Review sent:	ODFW Review sent:
Acknowledgement Letter Sent <input type="checkbox"/>		GW Review sent: <input type="checkbox"/> N/A
County sent cc: of Ack Letter <input type="checkbox"/>	BOR notified (date): <input type="checkbox"/> N/A	
Newspaper quote requested:	Request for news \$ sent:	News \$ received:
Request to publish sent:	Affidavit of publication received:	Last day of publication:

Document	Drafted	Peer Review	Changes Made	Coordinator	Changes Made	Signature Bin	Signature Date
DPD	Date: <u>6-2-25</u> Initials: <u>AC</u>	Date: <u>6-2-25</u> Initials: <u>SP</u>	Date: <u>6-4</u> Initials: _____	Date: <u>6-4-25</u> Initials: <u>CC</u>	Date: <u>6-7-25</u> Initials: <u>AC</u>	CW Sent: _____	N/A
(Revised) PD	Date: <u>9-4-25</u> Initials: <u>AC</u>	Date: <u>9-19-25</u> Initials: <u>AC</u>	Date: _____ Initials: _____	Date: <u>9-22-25</u> Initials: <u>AC</u>	Date: <u>10-1-25</u> Initials: <u>AC</u>	Date: <u>10-1-25</u> <u>10-9-25</u> Date: <u>9-23-25</u>	Date: <u>10/13/2025</u> <u>11/20/2025</u>
FO	Date: <u>10-24-25</u> Initials: <u>AC</u>	Date: <u>10-31-25</u> Initials: <u>SS</u>	Date: <u>11-1-25</u> Initials: <u>AC</u>	Date: <u>11-7-25</u> Initials: <u>BC</u>	Date: <u>12-8-25</u> Initials: <u>AC</u>	Date: <u>12-24-25</u> Date: <u>12-24-25</u>	Date: <u>12/31/2025</u>

Special Issues: _____

Special Order Volume: Vol. 138 Pages 257-260

**STATE OF OREGON
WATER RESOURCES DEPARTMENT**

725 Summer St. N.E. Ste. A

SALEM, OR 97301-4172

(503) 986-0900 / (503) 986-0904 (fax)

RECEIPT # **146147**

INVOICE # _____

RECEIVED FROM: <u>State of Oregon Parks and Recreation Department</u>	APPLICATION
BY:	PERMIT
	TRANSFER <u>T-14113</u>

CASH: CHECK: # 127517 OTHER: (IDENTIFY)
563

TOTAL REC'D \$ 60.00

1083 TREASURY 4170 WRD MISC CASH ACCT

0407 COPIES <u>46118</u>	\$
<u>0207</u> OTHER: (IDENTIFY) <u>Newspaper Notice</u>	\$ <u>60.00</u>
0243 I/S Lease _____	
0244 Muni Water Mgmt. Plan _____	
0245 Cons. Water _____	

4270 WRD OPERATING ACCT

MISCELLANEOUS		
0407 COPY & TAPE FEES	\$	
0410 RESEARCH FEES	\$	
0408 MISC REVENUE: (IDENTIFY) _____	\$	
TC162 DEPOSIT LIAB. (IDENTIFY) _____	\$	
0240 EXTENSION OF TIME	\$	
WATER RIGHTS:		
0201 SURFACE WATER	EXAM FEE \$	0202 RECORD FEE \$
0203 GROUND WATER	\$	0204 \$
0205 TRANSFER	\$	
WELL CONSTRUCTION		
0218 WELL DRILL CONSTRUCTOR	EXAM FEE \$	0219 LICENSE FEE \$
LANDOWNER'S PERMIT		0220 \$
OTHER (IDENTIFY) _____		

0536 TREASURY 0437 WELL CONST. START FEE

0211 WELL CONST START FEE	\$	CARD#
0210 MONITORING WELLS	\$	CARD#
OTHER (IDENTIFY) _____		

0607 TREASURY 0467 HYDRO ACTIVITY LIC NUMBER

0233 POWER LICENSE FEE (FW/WRD)	\$
0231 HYDRO LICENSE FEE (FW/WRD)	\$
HYDRO APPLICATION	\$

TREASURY OTHER / RDX RECEIVED

FUND _____ TITLE **OVER THE COUNTER**

OBJ. CODE _____ VENDOR # _____

DESCRIPTION _____ \$ _____

RECEIPT: **146147** DATED: 10-6-25 BY: [Signature]

PO Box 310 Gresham, OR 97030
Phone: 503-684-0360 Fax: 503-620-3433
E-mail: legals@commnewspapers.com

AFFIDAVIT OF PUBLICATION

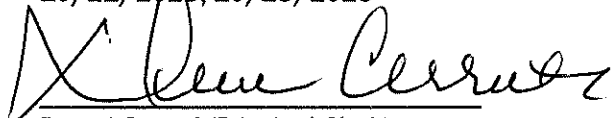
SEE EXHIBIT A

State of Oregon, County of Crook, ss I, Deseri Cerruti, being first duly sworn, depose and say that I am the Principal Clerk of the Central Oregonian, a newspaper of general circulation, published in Crook County, Oregon, as defined by ORS 193.010 and 193.020, that

Ad#: 370370
Owner: Oregon Water Resources Department
Description: Notice of Preliminary Determination for Water Right Transfer T-14113


A copy of which is hereto annexed, was published in the entire issue of said newspaper for 2 week(s) in the following issue:

10/21/2025, 10/28/2025

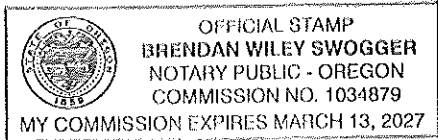


Deseri Cerruti (Principal Clerk)

Subscribed and sworn to before me this 10/28/2025.



NOTARY PUBLIC FOR OREGON



Acct #: 150076
Attn: DAVID JONES JR
OREGON WATER RESOURCES DEPARTMENT
725 SUMMER ST. NE, SUITE A
SALEM, OR 97301

EXHIBIT A

Notice of Preliminary Determination for Water Right Transfer T-14113

T-14113 filed by Oregon Parks and Recreation Department, Attn: Steve Bifano, 7300 SW Jordan RD, Culver, OR 97734, proposes an additional point of appropriation under Certificate 39065. The right allows the use of 0.16 cubic foot per second from two wells in Sec. 10, T12S, R12E, WM for domestic and irrigation in Sects. 10 and 15, T12S, R12E, WM. The applicant proposes an additional point of appropriation in Sec. 10, T12S, R12E, WM. The Water Resources Department proposes to approve the transfer, based on the requirements of ORS Chapter 540 and OAR 690-380-5000.

Any person may file, jointly or severally, a protest or standing statement within 30 days after the last date of newspaper publication of this notice, October 28, 2025. Call (503) 986-0935 to obtain additional information. If no protests are filed, the Department will issue a final order consistent with the preliminary determination.

Published October 21 & 28, 2025.

PC0370370



Oregon

Tina Kotek, Governor

Water Resources Department

North Mall Office Building

725 Summer St NE, Suite A

Salem, OR 97301

Phone 503 986-0900

Fax 503 986-0904

www.oregon.gov/owrd

November 20, 2025

VIA CERTIFIED MAIL AND E-MAIL

OREGON PARKS AND RECREATION DEPARTMENT

ATTN: STEVE BIFANO

7300 SW JORDAN RD

CULVER, OR 97734

SUBJECT: Water Right Transfer Application T-14113

Please find enclosed the Revised Preliminary Determination indicating that, based on the information available, the Department intends to approve application T-14113. This document is an intermediate step in the approval process; water may not be used legally as proposed in the transfer application until a Final Order has been issued by the Department. Please read this entire letter carefully to determine your responsibility for additional action.

A public notice is being published in the Department's weekly publication and in the Central Oregonian newspaper, simultaneously with issuance of the Revised Preliminary Determination. The notice initiates a period in which any person may file either a protest opposing the decision proposed by the Department in the Revised Preliminary Determination or a standing statement supporting the Department's decision. The protest period will end 30 days after the last date of newspaper publication.

If no protest is filed, the Department will issue a Final Order consistent with the Revised Preliminary Determination. You should receive a copy of the Final Order about 30 days after the close of the protest period.

If a protest is filed, the application may be referred to a contested case proceeding. A contested case provides an opportunity for the proponents and opponents of the decision proposed in the Revised Preliminary Determination to present information and arguments supporting their position in a quasi-judicial proceeding.

Please don't hesitate to contact me at 971 304-5006 or Dante.J.Luongo@water.oregon.gov, if I may be of assistance.

Sincerely,



Dante Luongo

Transfer Specialist

Transfer and Conservation Section

cc: Transfer Application file T-14113
Jeremy T. Giffin, District 11 Watermaster (*via e-mail*)
Trevor Grandy, Agent for the applicant (*via e-mail*)

proceed with issuance of a Preliminary Determination and provided the necessary information to demonstrate that the applicant is authorized to pursue the transfer.

5. On October 13, 2025, the Department issued a Preliminary Determination proposing to approve Transfer Application T-14113 and sent a copy to the applicant. Additionally, notice of the Preliminary Determination for the transfer application was published in the Department's weekly notice on October 14, 2025, and in the Central Oregonian newspaper on October 21 and 28, 2025, pursuant to ORS 540.520 and OAR 690-380-4020.
6. On November 6, 2025, the Department determined the Preliminary Determination did not include the required protest language allowing any person to file a protest pursuant to OAR 690-380-4030. The Department determined a revised Preliminary Determination shall be issued to correct that error.

7. The right to be transferred is as follows:

Certificate: 39065 in the name of OREGON STATE PARKS & RECREATION DIVISION, Oregon Highway Commission (perfected under Permit G-3927)

Use: DOMESTIC USE in Cove Palisades Park, and IRRIGATION OF 6.5 ACRES

Priority Date: JANUARY 12, 1968

Rate: 0.16 CUBIC FOOT PER SECOND (cfs), being 0.09 cfs for DOMESTIC and 0.07 cfs for IRRIGATION, being 0.045 cfs from each well for DOMESTIC and 0.035 cfs from each well for IRRIGATION

Limit/Duty: The amount of water used for irrigation, together with the amount secured under any other right existing for the same lands, shall be limited to ONE-EIGHTIETH of one cubic foot per second per acre, or its equivalent for each acre irrigated, and shall be further limited to a diversion of not to exceed 3.0 acre-feet per acre for each acre irrigated during the irrigation season of each year.

Source: TWO WELLS, a tributary of DESCHUTES RIVER

Authorized Points of Appropriation:

Twp	Rng	Mer	Sec	Q-Q	GLot	Measured Distances
12 S	12 E	WM	15	NE NW	3	WELL #1 – SOUTH 72 DEGREES WEST 1000 FEET FROM THE N1/4 CORNER OF SECTION 15
12 S	12 E	WM	15	NE NW	3	WELL #2 – SOUTH 53 DEGREES WEST 1450 FEET FROM THE N1/4 CORNER OF SECTION 15

Authorized Place of Use:

IRRIGATION						
Twp	Rng	Mer	Sec	Q-Q	GLot	Acres
12 S	12 E	WM	10	SE NW	6	0.2
12 S	12 E	WM	10	SW SE	15	2.9
12 S	12 E	WM	15	NW NE	2	1.1
12 S	12 E	WM	15	NE NW	3	2.3

IRRIGATION						
Twp	Rng	Mer	Sec	Q-Q	GLot	Acres
					Total	6.5

8. Transfer Application T-14113 proposes an additional point of appropriation located:

Twp	Rng	Mer	Sec	Q-Q	Measured Distances	Approximate Distances from Authorized Points of Appropriation
12 S	12 E	WM	10	SW SE	WELL 3 – 885 FEET NORTH AND 120 FEET EAST FROM THE S1/4 CORNER OF SECTION 10	WELL #1- 1730 FT NE WELL #2- 2280 FT NE

Transfer Review Criteria [OAR 690-380-0100(14), OAR 690-380-4010(2), OAR 690-380-2110(2)]

9. Water has been used within the last five years prior to the submittal of Transfer Application T-14113 according to the terms and conditions of the right. There is no information in the record that would demonstrate that the right is subject to forfeiture under ORS 540.610.
10. A water delivery system sufficient to use the full amount of water allowed under the existing right was present within the five-year period prior to submittal of Transfer Application T-14113.
11. The water right is subject to transfer as defined in ORS 540.505(4) and OAR 690-380-0100(14).
12. The proposed point of appropriation develops groundwater from the same aquifer as the authorized points of appropriation, as required by OAR 690-380-2110(2).
13. The proposed change, as conditioned, would not result in enlargement of the right.
14. The proposed change, as conditioned, would not result in injury to other existing water rights.
15. All other application requirements are met.

Determination and Proposed Action

The additional point of appropriation proposed in Transfer Application T-14113 appears to be consistent with the requirements of ORS 537.705 and 540.505 to 540.580 and OAR 690-380-5000. If protests are not filed pursuant to OAR 690-380-4030, the application will be approved.

If Transfer Application T-14113 is approved, the final order will include the following:

1. *The additional point of appropriation proposed in Transfer Application T-14113 is approved.*

2. *The right to the use of the water is restricted to beneficial use at the place of use described and is subject to all other conditions and limitations contained in Certificate 39065 and any related decree.*
3. *Approval of this transfer application does not constitute nor grant legal access onto or through another person's property for purposes of accessing the new point of appropriation.*
4. *Water right Certificate 39065 is cancelled.*
5. *The quantity of water diverted at the new additional point of appropriation (Well 3), together with that diverted at the original points of appropriation (Well #1 and Well #2), shall not exceed the quantity of water lawfully available at the original points of appropriation (Well #1 and Well #2).*
6. *Water shall be acquired from the same aquifer (water source) as the original points of appropriation.*
7. *Water use measurement conditions:*
 - a. *Before water use may begin under this order, the water user shall install a totalizing flow meter, or, with prior approval of the Director, another suitable measuring device, at each point of appropriation (new and existing).*
 - b. *The water user shall maintain the meters or measuring devices in good working order.*
 - c. *The water user shall allow the Watermaster access to the meters or measuring devices; provided however, where the meters or measuring devices are located within a private structure, the Watermaster shall request access upon reasonable notice.*
8. *Full beneficial use of the water shall be made, consistent with the terms of this order, on or before **October 1, 2027**. A Claim of Beneficial Use prepared by a Certified Water Right Examiner shall be submitted by the applicant to the Department within one year after the deadline for completion of the change and full beneficial use of the water.*
9. *After satisfactory proof of beneficial use is received, a new certificate confirming the right transferred will be issued.*

Dated in Salem, Oregon on NOV 20 2025


Lisa J. Jaramillo, Transfer and Conservation Section Manager, for
IVAN GALL, DIRECTOR
Oregon Water Resources Department

This Revised Preliminary Determination was prepared by Dante Luongo. If you have questions about the information in this document, you may reach me at 971-304-5006 or Dante.J.Luongo@water.oregon.gov.

Protests

Under the provisions of ORS 540.520(6) & (7) and OAR 690-380-4030, within 30 days after the last date of publication of the newspaper notice or the Department's weekly notice as prescribed by OAR 690-380-4020, whichever is later, any person may file, jointly or severally, a protest expressing opposition of approval of the transfer application and disagreement with this Preliminary Determination or a standing statement in support of this Preliminary Determination. If this Preliminary Determination determines that a change in point of diversion or appropriation would result in injury, the applicant may file a notification of intent to pursue approval of the transfer under OAR 690-380-5030 to 690-380-5050. Protests and standing statements must be received by the Water Resources Department within 30 days after the last date of publication of the newspaper notice or the Department's weekly notice as prescribed by OAR 690-380-4020, whichever is later.

Protests must be in writing and received in hard copy form with the appropriate statutory protest filing fee; protests cannot be filed by electronic mail. [OAR 690-002-0025(3) and 690-380-0100(9)]. The protest must include the following:

- The person's name, address, and telephone number;
- All reasonably ascertainable issues and all reasonably available arguments supporting the person's position by the close of the protest period. Failure to raise a reasonably ascertainable issue in a protest or failure to provide sufficient specificity to afford the Department an opportunity to respond to the issue may preclude consideration of the issue during the hearing;
- If you are the applicant, a protest fee of \$720 required by ORS 536.050; and
- If you are not the applicant, a protest fee of \$1425 required by ORS 536.050 and proof of service of the protest upon the applicant.

Requests for Standing

Under the provisions of OAR 690-380-4030(5), the Department shall provide to persons who have filed standing statements as defined under OAR 690-380-0100(11) notice of any differences between the Department's Preliminary Determination and the Final Order, notice of a hearing on the application under OAR 137-003-0535, and an opportunity to request limited party status or party status in the hearing.

Requests for standing must be received in the Water Resources Department no later than 30 days after the last date of publication of the newspaper notice or the Department's weekly notice as prescribed by OAR 690-380-4020, whichever is later. Requests for standing must be in writing, and must include the following:

- The requester's name, mailing address and telephone number;
- If the requester is representing a group, association or other organization, the name, address and telephone number of the represented group;
- A statement that the requester supports the preliminary determination as issued.

After the protest period has ended, the Director will either issue a Final Order or schedule a contested case hearing. The contested case hearing will be scheduled only if a protest has been filed under OAR 690-380-4030. In accordance with OAR 690-380-4200, notice and conduct of the hearing shall:

- Be under the applicable provisions of ORS 183.310 to 183.550, pertaining to contested cases, and the hearing shall be held in the area where the rights are located unless all parties stipulate otherwise; and
- If a protest has asserted that a water right to be transferred has been forfeited through non-use, include the notice and procedures described in OAR 690-017-0500 to 690-017-0900.

If after hearing the Department issues a proposed Final Order finding that a change in point of diversion or appropriation will result in injury, the applicant may file a notification of intent to pursue approval of the transfer under OAR 690-380-5030 to 690-380-5050 within 15 days of receipt of the proposed order. Notwithstanding 690-002-0175, if the applicant files a notification of intent to pursue approval of the transfer under 690-380-5030 to 690-380-5050, the deadline for filing exceptions to the proposed order shall be 30 days after the Department provides notice to the parties that the transfer does not meet the requirements of 690-380-5030 to 690-380-5050.

If you do not request a hearing within 30 days after the close of the protest period, or if you withdraw a request for a hearing, notify the Department or the administrative law judge that you will not appear, or fail to appear at a scheduled hearing, the Director may issue a final order by default. If the Director issues a Final Order by default, the Department designates the relevant portions of its files on this matter, including all materials that you have submitted relating to this matter, as the record for purpose of proving a *prima facie* case upon default.

You may be represented by an attorney at the hearing. Legal aid organizations may be able to assist a party with limited financial resources. Generally, partnerships, corporations, associations, governmental subdivisions, or public or private organizations are represented by an attorney. However, consistent with OAR 690-002-0020 and OAR 690-137-0555, an agency representative may represent partnerships, corporations, associations, governmental subdivisions or public, or private organizations if the Department determines that appearance of a person by an authorized representative will not hinder the orderly and timely development of the record in this case.

Notice Regarding Servicemembers: Active-duty servicemembers have a right to stay proceedings under the federal Servicemembers Civil Relief Act. 50 U.S.C. App. §§501-597b. For more information contact the Oregon State Bar at 800-452-8260, the Oregon Military Department at 971-355-4127, or the nearest United States Armed Forces Legal Assistance Office through <http://legalassistance.law.af.mil>.

If you have questions about how to file a protest or if you have previously filed a protest and you want to know the status, please contact Will Davidson at 503-507-2749.

If you have questions about the Department or any of its programs, please contact our Water Resources Customer Service Group at 503-986-0900.

Address any correspondence to: Oregon Water Resources Department, Transfer and Conservation Section, 725 Summer Street NE, Suite A, Salem OR 97301-1266.



Oregon

Tina Kotek, Governor

Water Resources Department

North Mall Office Building

725 Summer St NE, Suite A

Salem, OR 97301

Phone 503 986-0900

Fax 503 986-0904

www.oregon.gov/owrd

October 13, 2025

VIA CERTIFIED MAIL AND E-MAIL

OREGON PARKS AND RECREATION DEPARTMENT

ATTN: STEVE BIFANO

7300 SW JORDAN RD

CULVER, OR 97734

SUBJECT: Water Right Transfer Application T-14113

Please find enclosed the Preliminary Determination indicating that, based on the information available, the Department intends to approve application T-14113. This document is an intermediate step in the approval process; water may not be used legally as proposed in the transfer application until a Final Order has been issued by the Department. Please read this entire letter carefully to determine your responsibility for additional action.

A public notice is being published in the Department's weekly publication and in the Central Oregonian newspaper, simultaneously with issuance of the Preliminary Determination. The notice initiates a period in which any person may file either a protest opposing the decision proposed by the Department in the Preliminary Determination or a standing statement supporting the Department's decision. The protest period will end 30 days after the last date of newspaper publication.

If no protest is filed, the Department will issue a Final Order consistent with the Preliminary Determination. You should receive a copy of the Final Order about 30 days after the close of the protest period.

If a protest is filed, the application may be referred to a contested case proceeding. A contested case provides an opportunity for the proponents and opponents of the decision proposed in the Preliminary Determination to present information and arguments supporting their position in a quasi-judicial proceeding.

Please don't hesitate to contact me at 971 304-5006 or Dante.J.Luongo@water.oregon.gov, if I may be of assistance.

Sincerely,

Dante Luongo

Transfer Specialist

Transfer and Conservation Section

cc: Transfer Application file T-14113
Jeremy T. Giffin, District 11 Watermaster (*via e-mail*)
Trevor Grandy, Agent for the applicant (*via e-mail*)

**BEFORE THE WATER RESOURCES DEPARTMENT
OF THE
STATE OF OREGON**

In the Matter of Transfer Application)	PRELIMINARY DETERMINATION
T-14113, Jefferson County)	PROPOSING APPROVAL OF AN
)	ADDITIONAL POINT OF APPROPRIATION

Authority

Oregon Revised Statutes (ORS) 537.705 and 540.505 to 540.580 establish the process in which a water right holder may submit a request to transfer the point of appropriation, place of use, or character of use authorized under an existing water right. Oregon Administrative Rules (OAR) Chapter 690, Division 380 implement the statutes and provides the Department's procedures and criteria for evaluating transfer applications.

Applicant

OREGON PARKS AND RECREATION DEPARTMENT
ATTN: STEVE BIFANO
7300 SW JORDAN RD
CULVER, OR 97734

Findings of Fact

1. On October 31, 2022, Oregon Parks and Recreation Department, Attn: Steve Bifano, filed an application for an additional point of appropriation under Certificate 39065. The Department assigned the application number T-14113.
2. Notice of the application for transfer was published on November 15, 2022, pursuant to OAR 690-380-4000. No comments were filed in response to the notice.
3. On April 14, 2025, the Department received correspondence from Alison Toivola, Attorney for the Confederated Tribes of the Warm Springs Reservation of Oregon (Tribe). The Tribe does not object to the Department processing the Transfer Application T-14113, in accordance with applicable law, and the Department's customary practice.
4. On June 6, 2025, the Department sent a copy of the draft Preliminary Determination to the applicant, proposing to approve Transfer Application T-14113. The draft Preliminary Determination cover letter provided a deadline of July 6, 2025, for the applicant to respond and submit the required information. The applicant requested that the Department proceed with issuance of a Preliminary Determination and provided the necessary information to demonstrate that the applicant is authorized to pursue the transfer.

5. The right to be transferred is as follows:

Certificate: 39065 in the name of OREGON STATE PARKS & RECREATION DIVISION, Oregon Highway Commission (perfected under Permit G-3927)
Use: DOMESTIC USE in Cove Palisades Park, and IRRIGATION OF 6.5 ACRES
Priority Date: JANUARY 12, 1968
Rate: 0.16 CUBIC FOOT PER SECOND (cfs), being 0.09 cfs for DOMESTIC and 0.07 cfs for IRRIGATION, being 0.045 cfs from each well for DOMESTIC and 0.035 cfs from each well for IRRIGATION
Limit/Duty: The amount of water used for irrigation, together with the amount secured under any other right existing for the same lands, shall be limited to ONE-EIGHTIETH of one cubic foot per second per acre, or its equivalent for each acre irrigated, and shall be further limited to a diversion of not to exceed 3.0 acre-feet per acre for each acre irrigated during the irrigation season of each year.
Source: TWO WELLS, a tributary of DESCHUTES RIVER

Authorized Points of Appropriation:

Twp	Rng	Mer	Sec	Q-Q	GLot	Measured Distances
12 S	12 E	WM	15	NE NW	3	WELL #1 – SOUTH 72 DEGREES WEST 1000 FEET FROM THE N1/4 CORNER OF SECTION 15
12 S	12 E	WM	15	NE NW	3	WELL #2 – SOUTH 53 DEGREES WEST 1450 FEET FROM THE N1/4 CORNER OF SECTION 15

Authorized Place of Use:

IRRIGATION						
Twp	Rng	Mer	Sec	Q-Q	GLot	Acres
12 S	12 E	WM	10	SE NW	6	0.2
12 S	12 E	WM	10	SW SE	15	2.9
12 S	12 E	WM	15	NW NE	2	1.1
12 S	12 E	WM	15	NE NW	3	2.3
Total						6.5

6. Transfer Application T-14113 proposes an additional point of appropriation located:

Twp	Rng	Mer	Sec	Q-Q	Measured Distances	Approximate Distances from Authorized Points of Appropriation
12 S	12 E	WM	10	SW SE	WELL 3 – 885 FEET NORTH AND 120 FEET EAST FROM THE S1/4 CORNER OF SECTION 10	WELL #1- 1730 FT NE WELL #2- 2280 FT NE

Transfer Review Criteria [OAR 690-380-0100(14), OAR 690-380-4010(2), OAR 690-380-2110(2)]

7. Water has been used within the last five years prior to the submittal of Transfer Application T-14113 according to the terms and conditions of the right. There is no information in the record that would demonstrate that the right is subject to forfeiture under ORS 540.610.
8. A water delivery system sufficient to use the full amount of water allowed under the existing right was present within the five-year period prior to submittal of Transfer Application T-14113.
9. The water right is subject to transfer as defined in ORS 540.505(4) and OAR 690-380-0100(14).
10. The proposed point of appropriation develops groundwater from the same aquifer as the authorized points of appropriation, as required by OAR 690-380-2110(2).
11. The proposed change, as conditioned, would not result in enlargement of the right.
12. The proposed change, as conditioned, would not result in injury to other existing water rights.
13. All other application requirements are met.

Determination and Proposed Action


The additional point of appropriation proposed in Transfer Application T-14113 appears to be consistent with the requirements of ORS 537.705 and 540.505 to 540.580 and OAR 690-380-5000. If protests are not filed pursuant to OAR 690-380-4030, the application will be approved.

If Transfer Application T-14113 is approved, the final order will include the following:

1. *The additional point of appropriation proposed in Transfer Application T-14113 is approved.*
2. *The right to the use of the water is restricted to beneficial use at the place of use described and is subject to all other conditions and limitations contained in Certificate 39065 and any related decree.*
3. *Approval of this transfer application does not constitute nor grant legal access onto or through another person's property for purposes of accessing the new point of appropriation.*
4. *Water right Certificate 39065 is cancelled.*
5. *The quantity of water diverted at the new additional point of appropriation (Well 3), together with that diverted at the original points of appropriation (Well #1 and Well #2), shall not exceed the quantity of water lawfully available at the original points of appropriation (Well #1 and Well #2).*

6. *Water shall be acquired from the same aquifer (water source) as the original points of appropriation.*
7. *Water use measurement conditions:*
 - a. *Before water use may begin under this order, the water user shall install a totalizing flow meter, or, with prior approval of the Director, another suitable measuring device, at each point of appropriation (new and existing).*
 - b. *The water user shall maintain the meters or measuring devices in good working order.*
 - c. *The water user shall allow the Watermaster access to the meters or measuring devices; provided however, where the meters or measuring devices are located within a private structure, the Watermaster shall request access upon reasonable notice.*
8. *Full beneficial use of the water shall be made, consistent with the terms of this order, on or before **October 1, 2027**. A Claim of Beneficial Use prepared by a Certified Water Right Examiner shall be submitted by the applicant to the Department within one year after the deadline for completion of the change and full beneficial use of the water.*
9. *After satisfactory proof of beneficial use is received, a new certificate confirming the right transferred will be issued.*

Dated in Salem, Oregon on **OCT 13 2025**


Lisa J. Jaramillo, Transfer and Conservation Section Manager, for
IVAN GALL, DIRECTOR
Oregon Water Resources Department

This Preliminary Determination was prepared by Dante Luongo. If you have questions about the information in this document, you may reach me at 971-304-5006 or Dante.J.Luongo@water.oregon.gov.

Protests

Under the provisions of ORS 540.520(6) & (7) and OAR 690-380-4030, within 30 days after the last date of publication of the newspaper notice or the Department's weekly notice as prescribed by OAR 690-380-4020, whichever is later, any person may file, jointly or severally, a protest expressing opposition of approval of the transfer application and disagreement with this Preliminary Determination or a standing statement in support of this Preliminary Determination. If this Preliminary Determination determines that a change in point of diversion or appropriation would result in injury, the applicant may file a notification of intent to pursue approval of the transfer under OAR 690-380-5030 to 690-380-5050. Protests and standing statements must be received by the Water Resources Department within 30 days after the last date of publication of the newspaper notice or the Department's weekly notice as prescribed by OAR 690-380-4020, whichever is later.

Protests must be in writing and received in hard copy form with the appropriate statutory protest filing fee; protests cannot be filed by electronic mail. [OAR 690-002-0025(3) and 690-380-0100(9)]. The protest must include the following:

- The person's name, address, and telephone number;
- All reasonably ascertainable issues and all reasonably available arguments supporting the person's position by the close of the protest period. Failure to raise a reasonably ascertainable issue in a protest or failure to provide sufficient specificity to afford the Department an opportunity to respond to the issue may preclude consideration of the issue during the hearing;
- If you are the applicant, a protest fee of \$720 required by ORS 536.050; and
- If you are not the applicant, a protest fee of \$1425 required by ORS 536.050 and proof of service of the protest upon the applicant.

Requests for Standing

Under the provisions of OAR 690-380-4030(5), the Department shall provide to persons who have filed standing statements as defined under OAR 690-380-0100(11) notice of any differences between the Department's Preliminary Determination and the Final Order, notice of a hearing on the application under OAR 137-003-0535, and an opportunity to request limited party status or party status in the hearing.

Requests for standing must be received in the Water Resources Department no later than 30 days after the last date of publication of the newspaper notice or the Department's weekly notice as prescribed by OAR 690-380-4020, whichever is later. Requests for standing must be in writing, and must include the following:

- The requester's name, mailing address and telephone number;
- If the requester is representing a group, association or other organization, the name, address and telephone number of the represented group;
- A statement that the requester supports the preliminary determination as issued.

After the protest period has ended, the Director will either issue a Final Order or schedule a contested case hearing. The contested case hearing will be scheduled only if a protest has been filed under OAR 690-380-4030. In accordance with OAR 690-380-4200, notice and conduct of the hearing shall:

- Be under the applicable provisions of ORS 183.310 to 183.550, pertaining to contested cases, and the hearing shall be held in the area where the rights are located unless all parties stipulate otherwise; and
- If a protest has asserted that a water right to be transferred has been forfeited through non-use, include the notice and procedures described in OAR 690-017-0500 to 690-017-0900.

If after hearing the Department issues a proposed Final Order finding that a change in point of diversion or appropriation will result in injury, the applicant may file a notification of intent to pursue approval of the transfer under OAR 690-380-5030 to 690-380-5050 within 15 days of receipt of the proposed order. Notwithstanding 690-002-0175, if the applicant files a notification of intent to pursue approval of the transfer under 690-380-5030 to 690-380-5050, the deadline for filing exceptions to the proposed order shall be 30 days after the Department provides notice to the parties that the transfer does not meet the requirements of 690-380-5030 to 690-380-5050.

If you do not request a hearing within 30 days after the close of the protest period, or if you withdraw a request for a hearing, notify the Department or the administrative law judge that you will not appear, or fail to appear at a scheduled hearing, the Director may issue a final order by default. If the Director issues a Final Order by default, the Department designates the relevant portions of its files on this matter, including all materials that you have submitted relating to this matter, as the record for purpose of proving a *prima facie* case upon default.

You may be represented by an attorney at the hearing. Legal aid organizations may be able to assist a party with limited financial resources. Generally, partnerships, corporations, associations, governmental subdivisions, or public or private organizations are represented by an attorney. However, consistent with OAR 690-002-0020 and OAR 690-137-0555, an agency representative may represent partnerships, corporations, associations, governmental subdivisions or public, or private organizations if the Department determines that appearance of a person by an authorized representative will not hinder the orderly and timely development of the record in this case.

Notice Regarding Servicemembers: Active-duty servicemembers have a right to stay proceedings under the federal Servicemembers Civil Relief Act. 50 U.S.C. App. §§501-597b. For more information contact the Oregon State Bar at 800-452-8260, the Oregon Military Department at 971-355-4127, or the nearest United States Armed Forces Legal Assistance Office through <http://legalassistance.law.af.mil>.

If you have questions about how to file a protest or if you have previously filed a protest and you want to know the status, please contact Will Davidson at 503-507-2749.

If you have questions about the Department or any of its programs, please contact our Water Resources Customer Service Group at 503-986-0900.

Address any correspondence to: Oregon Water Resources Department, Transfer and Conservation Section, 725 Summer Street NE, Suite A, Salem OR 97301-1266.



Received by OWRD
OCT 06 2025
Salem, OR

Date Received (Date Stamp Here)

T-14113
OWRD Over-the-Counter Submission Receipt

Applicant Name(s) & Address: Parks & Rec. Dept
725 Summer St NE, Salem OR 97301 STE C

Transaction Type: Newspaper Notice

Fees Received: \$ 60.00

Cash Check: Check No. 177517563

Name(s) on Check: Same as above

Thank you for your submission. Oregon Water Resources Department (Department) staff will review your submittal as soon as possible.

If your submission is determined to be complete, you will receive a receipt for the fees paid and an acknowledgement letter stating your submittal is complete.

If determined to be incomplete, your submission and the accompanying fees will be returned with an explanation of deficiencies that must be addressed in order for the submittal to be accepted.

If you have any questions, please feel free to contact the Department's Customer Service staff at 503-986-0801 or 503-986-0810.

Sincerely,
OWRD Customer Service Staff

Submission received by: Corie Lavin
(Name of OWRD staff)

Instructions for OWRD staff:

- Complete this Submission Receipt and make two (2) copies. Place one copy with the check/cash; and place the other copy with the submission (i.e., the application or other document).
- Date-stamp all pages. (NOTE: Do not stamp check.)
- Give this original Submission Receipt to the applicant.
- Record Submission Receipt information on the "RECEIVED OVER THE COUNTER" log sheet.
- Fold and put one copy of the Submission Receipt with check/cash into the Safe slot. Place the other copy of the Submission Receipt with submission (application/other document) in the top drawer of filing cabinet.

Groundwater Transfer Review Summary Form

Transfer/PA # T- 14113

GW Reviewer Joe Kemper Date Review Completed: 2/27/2023

Summary of Same Source Review:

The proposed change in point of appropriation is not within the same aquifer as per OAR 690-380-2110(2).

Summary of Injury Review:

The proposed transfer will result in another, existing water right not receiving previously available water to which it is legally entitled or result in significant interference with a surface water source as per 690-380-0100(3).

Summary of GW-SW Transfer Similarity Review:

The proposed SW-GW transfer doesn't meet the definition of "similarly" as per OAR 690-380-2130.

This is only a summary. Documentation is attached and should be read thoroughly to understand the basis for determinations.



Oregon Water Resources Department
 725 Summer Street NE, Suite A
 Salem, Oregon 97301-1271
 (503) 986-0900
 www.wrd.state.or.us

Ground Water Review Form:

- Water Right Transfer
- Permit Amendment
- GR Modification
- Other

Application: T-14113

Applicant Name: Oregon Parks and Recreation Dept

- Proposed Changes: POA APOA SW→GW RA
 USE POU OTHER

Reviewer(s): Joe Kemper

Date of Review: 2/27/2023

Date Reviewed by GW Mgr. and Returned to WRSD: JTI 3/23/23

The information provided in the application is insufficient to evaluate whether the proposed transfer may be approved because:

- The water well reports provided with the application do not correspond to the water rights affected by the transfer.
- The application does not include water well reports or a description of the well construction details sufficient to establish the ground water body developed or proposed to be developed.
- Other _____

1. Basic description of the changes proposed in this transfer: Certificate 39065 is served by two wells (Well 1 aka JEFF 521 and Well 2 aka JEFF 522). T-14113 proposes to add an APOA (currently undrilled) to the current POAs under certificate 39065. No change in character or place of use is proposed.
2. Will the proposed POA develop the same aquifer (source) as the existing authorized POA?
 Yes No Comments: Although there is some discrepancy in the location, construction, and depth of Well 1 and Well 2, best available information indicates that they access groundwater hosted within the mixed volcanics, volcanoclastic sediments, and alluvium of the Deschutes Formation. Lake Billy Chinook likely acts as the primary source of recharge to these wells, particularly considering the immediate proximity of the wells to the lake. The APOA is proposed to reach a total depth of 275 feet and would also access groundwater hosted in mixed volcanics and sediments of the Deschutes Formation. The proposed APOA is located within 2200 feet of the current legal locations of Well 1 and Well 2.
3. a) Is there more than one source developed under the right (e.g., basalt and alluvium)?
 Yes No NA
 b) If yes, estimate the portion of the right supplied by each of the sources and describe any limitations that will need to be placed on the proposed change (rate, duty, etc.): NA

4. a) Will this proposed change, at its maximum allowed rate of use, likely result in an increase in interference with **another ground water right**?
 Yes No Comments: The applicant's wells are located on a peninsula surrounded by Lake Billy Chinook, which provides consistent recharge to the immediate groundwater system. Adjacent tax lots are predominately undeveloped public land. Considering the hydrogeologic setting, the high permeability of the Deschutes Formation, and buffer from any other groundwater users, it is likely that groundwater production from the proposed change would result in any meaningful increase in well-to-well interference.
- b) If yes, would this proposed change, at its maximum allowed rate of use, likely result in another groundwater right not receiving the water to which it is legally entitled?
 Yes No If yes, explain: NA
5. a) Will this proposed change, at its maximum allowed rate of use, likely result in an increase in interference with **another surface water source**?
 Yes No Comments: The proposed APOA is located slightly further from Lake Billy Chinook. Considering the high permeability of the target aquifer, moving groundwater production to the requested APOA will either reduce interference with surface water or result in no change.
- b) If yes, at its maximum allowed rate of use, what is the expected change in degree of interference with any **surface water sources** resulting from the proposed change?
Stream: NA Minimal Significant
Stream: NA Minimal Significant
Provide context for minimal/significant impact: NA
6. For SW-GW transfers, will the proposed change in point of diversion affect the surface water source similarly (as per OAR 690-380-2130) to the authorized point of diversion specified in the water use subject to transfer?
 Yes No Comments: NA
7. What conditions or other changes in the application are necessary to address any potential issues identified above: _____
8. Any additional comments: The two POAs on certificate 39065 are not currently correlated to specific wells by OWRD. The applicant indicates that JEFF 521 correlates to Well 1 and JEFF 522 correlates to Well 2 of certificate 39065. The legal locations of Well 1 and Well 2 on Certificate 39065, both in TRSqq 12S/12E-15 NE-NW, were first identified by a 12/20/1967 map that depicted the constructed water delivery system (see map below). According to permit documents, Well 1 had an elevation of 2045 feet amsl and Well 2 had an elevation of 1995 feet amsl, both of which are well above the approximate elevation of Lake Billy Chinook (1945 feet amsl). Limited water level data from the area indicates that the lake acts as a recharging boundary, where wells close to the lake have water level elevations that are very close to the lake's elevation e.g. JEFF 529 and JEFF 822.
JEFF 521 and JEFF 522 were drilled in July of 1970 with reported locations of 12S/12E 16 NE-NE, both with depths of 49 feet bls, and a reported SWL of 9 feet bls and 11 feet bls respectively. A note from the final proof survey of certificate 39065 indicates that well 1 and well 2 are approximately 80 feet deep and that "... the 2 wells in this app are used for emergency use only."

USGS OFR 97-197 (Caldwell and Truini, 1997) indicate that two wells were located during field visits. This publication correlates the visits to JEFF 521 and JEFF 522. Depth to water was measured at 12.65 and 11.26 feet BLS respectively. The location of these wells is in 12S/12E section 10, however. Additionally, 2005 applications for Well ID Tags indicate that JEFF 521 and JEFF 522 are located in section 10.

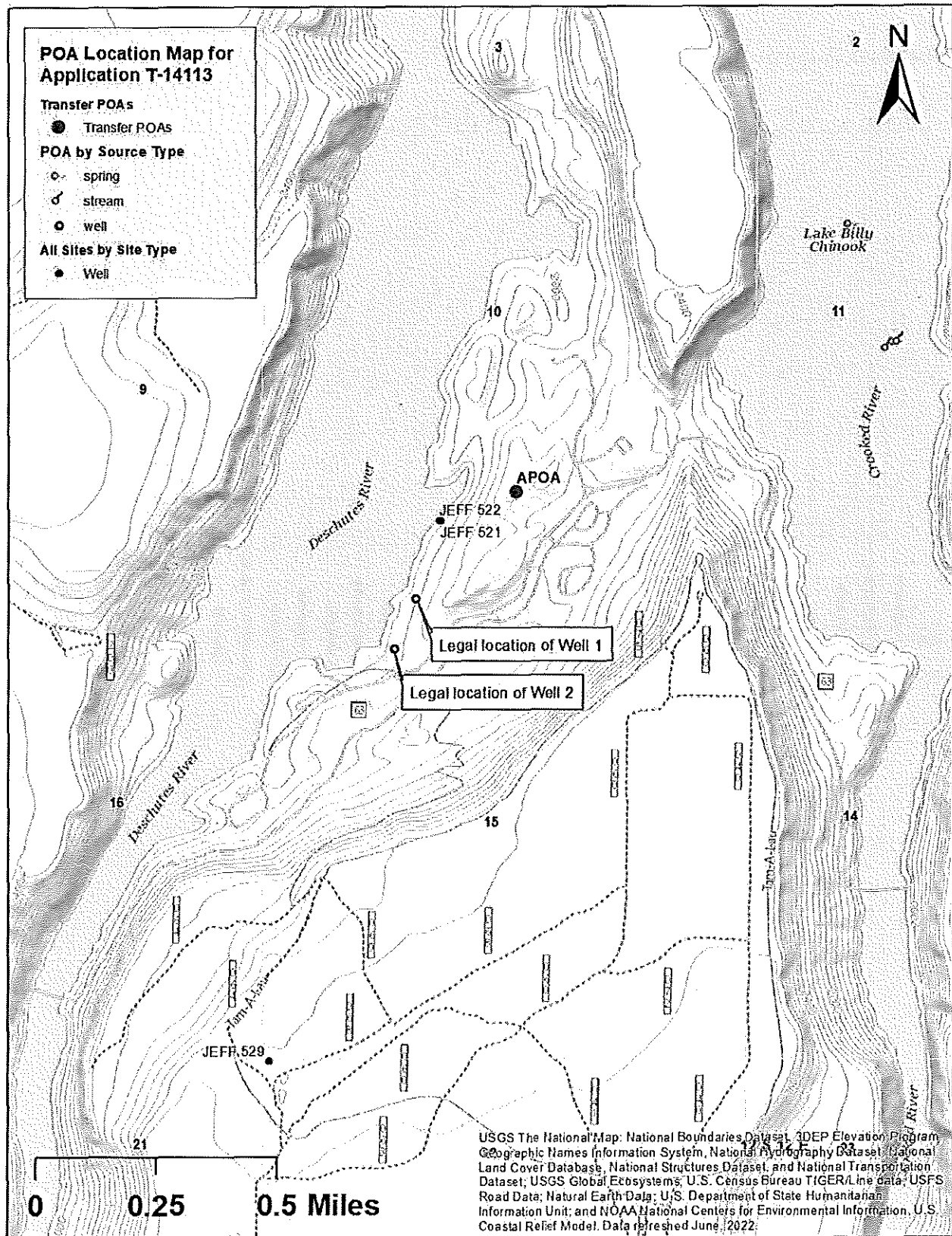
Lastly, aerial imagery shows infrastructure at the well locations provided in OFR 97-197 but no infrastructure at the legal locations of Well 1 and Well 2 of certificate 39065.

In conclusion, best available information indicates that its unlikely that well logs JEFF 521 and JEFF 522 correspond to wells constructed at the legal POA locations under certificate 39065. If there is groundwater production at the legal locations, the SWLs should 50-100 feet BLS and those wells would not likely correspond to JEFF 521 and JEFF 522. If those are the correct well logs, then the wells are not located in the location specified by certificate 39065.

References

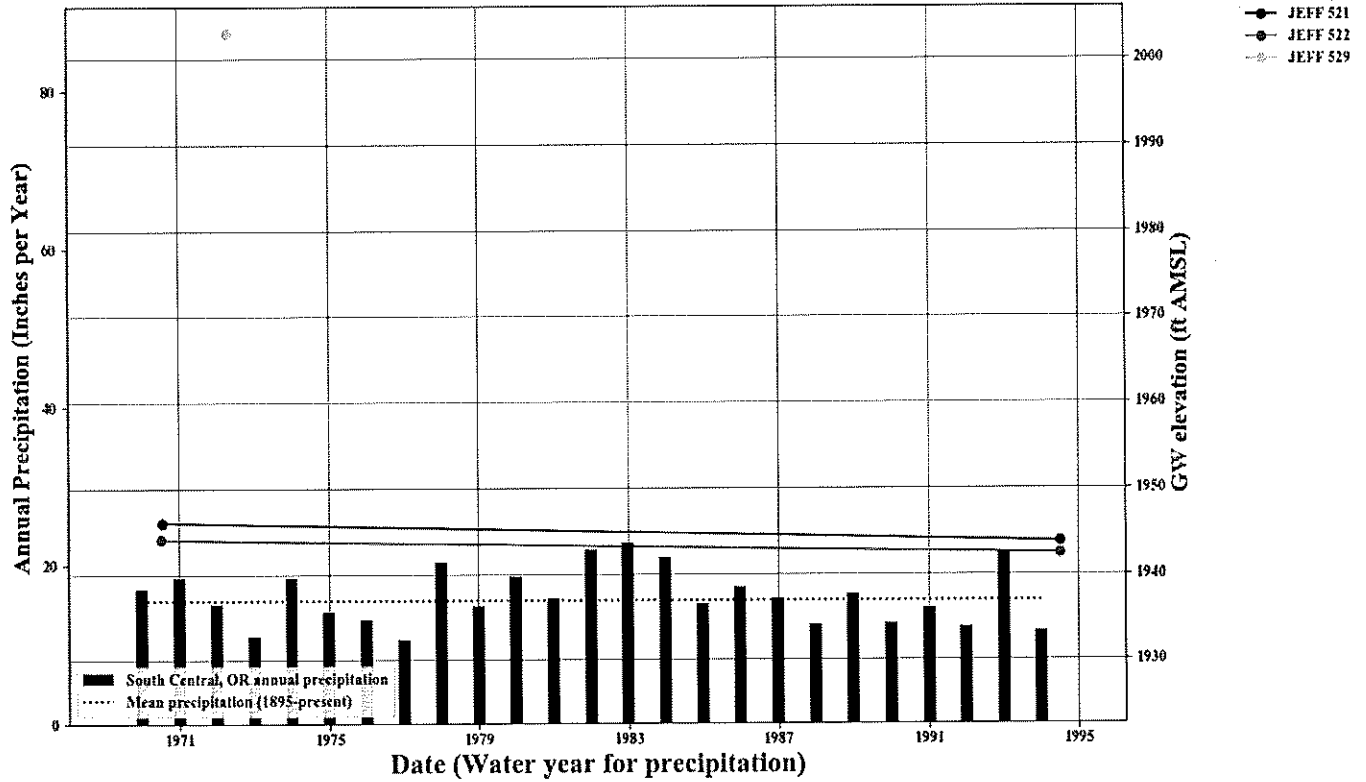
- Caldwell, Rodney R., and Margot Truini. "Ground-Water and Water-Chemistry Data for the Upper Deschutes Basin, Oregon." Report. Open-File Report. Portland, OR, 1997.
- Gannett, M.W., Lite, Jr., K.E., Morgan, D.S., and Collins, C.A., 2001, Ground-water hydrology of the upper Deschutes Basin, Oregon: U.S. Geological Survey Water-Resources Investigations Report 00-4162, 74 p.
- Lite Jr., K.E., and M.W. Gannett. "Geologic Framework of the Regional Ground-Water Flow System in the Upper Deschutes Basin, Oregon." USGS Numbered Series. Geologic Framework of the Regional Ground-Water Flow System in the Upper Deschutes Basin, Oregon. Water-Resources Investigations Report.

Map of Proposed Changes



Water Levels in Adjacent Wells

Observation Well Data



**STATE OF OREGON
WATER RESOURCES DEPARTMENT**

725 Summer St. N.E. Ste. A

SALEM, OR 97301-4172

(503) 986-0900 / (503) 986-0904 (fax)

RECEIPT # **139744**

INVOICE # _____

RECEIVED FROM: State of Oregon; Parks And Recreation Department
BY: _____

APPLICATION	
PERMIT	
TRANSFER	<u>1-1413</u>

CASH: CHECK:# 12650848 OTHER: (IDENTIFY) _____

TOTAL REC'D \$ 2091.89

1083 TREASURY 4170 WRD MISC CASH ACCT

0407 COPIES	<u>47124</u>	<u>R11408-23</u>	\$
<u>0412</u> OTHER:	(IDENTIFY) <u>Transfer Reimbursement Authority</u>		\$ <u>2091.89</u>
0243 I/S Lease	0244 Muni Water Mgmt. Plan	0245 Cons. Water	

4270 WRD OPERATING ACCT

MISCELLANEOUS

0407 COPY & TAPE FEES	\$
0410 RESEARCH FEES	\$
0408 MISC REVENUE: (IDENTIFY)	\$
TC162 DEPOSIT LIAB. (IDENTIFY)	\$
0240 EXTENSION OF TIME	\$

WATER RIGHTS:

0201 SURFACE WATER	EXAM FEE	0202	RECORD FEE	\$
0203 GROUND WATER	\$	0204	\$	
0205 TRANSFER	\$			

WELL CONSTRUCTION

0218 WELL DRILL CONSTRUCTOR	EXAM FEE	0219	LICENSE FEE	\$
LANDOWNER'S PERMIT	\$	0220	\$	

OTHER (IDENTIFY) _____

0536 TREASURY 0437 WELL CONST. START FEE

0211 WELL CONST START FEE	\$	CARD#	
0210 MONITORING WELLS	\$	CARD#	

OTHER (IDENTIFY) _____

0607 TREASURY 0467 HYDRO ACTIVITY LIC NUMBER

0233 POWER LICENSE FEE (FWWRD)		\$
0231 HYDRO LICENSE FEE (FWWRD)		\$
HYDRO APPLICATION		\$

TREASURY OTHER / RDX

FUND _____	TITLE _____	
OBJ. CODE _____	VENDOR # _____	
DESCRIPTION _____		\$ _____

RECEIPT: **139744** DATED: 12-14-2002 BY: Mindy Carlson

DEC 19 2022

Salem, OR

**REIMBURSEMENT AUTHORITY
APPLICANT'S AGREEMENT
Contract Number: R11-408-23**

This Agreement is between the **Oregon Water Resources Department**, hereafter OWRD, and **Oregon Parks & Recreation Department**, hereafter Applicant, hereafter known together as the parties.

OWRD Information	Applicant's Information	Applicant's Representative
Contact: Kelly Starnes	Name: Oregon Parks & Recreation Dept.	Name: GSI Water Solutions, Inc.
Title: Transfer Advisor	Contact: Steve Bifano	Contact: Trevor Grandy
Address: 725 Summer Street, NE, Suite A Salem, OR 97301-1266	Address: 7300 SW Jordan Rd. Culver, OR 97734	Address: 147 SW Shevlin Hixon Dr., Ste 201 Bend, OR 97702
Phone: 503 979-3511	Phone: (541) 546-3412	Phone: (971) 200-8545
Fax: 503 986-0901	Email: steve.bifano@opr.oregon.gov	Fax:
Email: patrick.k.starnes@water.oregon.gov	Email: susan.bethers@opr.oregon.gov	Email: tgrandy@gsiws.com

Purpose The purpose of this Agreement is to expedite the processing of the **Transfer Application**. (**Application Number: T-14113**)

1. **Authority.** The OWRD has been authorized pursuant to ORS 536.055 to enter into a voluntary agreement with any applicant, permittee or regulated entity (collectively Applicant) for expediting or enhancing a regulatory process. In making this agreement, OWRD shall require the applicant to pay the full cost of expedited process.
2. **Restrictions.** Applicant and OWRD agree that this Agreement shall not be construed to restrict in any way the decisions and actions by OWRD. OWRD shall be free to exercise independent judgment consistent with existing laws and regulations.
3. **Effective Date and Duration.** Unless otherwise terminated by non-deposit of funds by the Applicant, this Agreement shall become effective on the date on which both parties have signed the Agreement and the full deposit of the estimated cost of the proposed service.
4. **Consideration.**
 - a. Applicant shall pay OWRD in advance for actual costs incurred by OWRD. The estimated maximum reimbursement payable to OWRD under this Agreement is **\$2,091.89**. Applicant agrees to pay the full amount of **\$2,091.89** to OWRD prior to commencement of any work stated in this Agreement. This payment will be placed in an account administered by OWRD and drawn upon as costs are actually incurred. If the actual cost of performing the work is less than payments received, OWRD will refund the unspent balance. If the actual cost of processing exceeds the estimate, the Applicant can either elect to terminate this Agreement or amend the Agreement to reflect the increase in cost.
 - b. The costs stated in this Agreement do not include the statutory application processing and filing fees.
5. **Confidentiality.** Applicant agrees that any information provided to or acquired by OWRD under this Agreement will be subject to the Oregon Public Records Law and shall be considered public records.
6. **Indemnity.** Applicant shall defend, save, hold harmless, and indemnify the State of Oregon, OWRD, and their officers, employees, and agents from and against all claims, suits, actions, losses, damages, liabilities, costs, and expenses of any nature resulting from or arising out of, or relating to the activities of Applicant or its representatives, officers, employees, contractors, or agents under this Agreement or with respect to the expedited service. The Applicant acknowledges that the Oregon Water Resources Department cannot and does not guarantee a favorable review under the subject regulatory process.

7. **Termination.** Applicant may request to terminate this agreement only in writing at anytime during the process. The Applicant agrees to pay for the work done by OWRD up until the time of the written termination request. OWRD, upon receiving such written termination request from the Applicant, will refund any unspent balance.
8. **Funds Authorized and Available.** By its execution of this Agreement, Applicants certify that sufficient funds are authorized and available to cover the expenditures contemplated by this Agreement.
9. **Duration of Estimate.** The Estimate of Time to completion is **approximately** 120 days once this Agreement has been fully executed and payment of the estimated cost deposited. If the Applicant's Agreement is not received by the Department within thirty (30) days of mailing the Agreement, the Applicant may need to re-apply for a new estimate. NOTE: Any time estimate is approximate; No guarantee of Final Order issuance of a date is certain. Duration estimates do not include any statutory waiting periods.
10. **Completion Date.** OWRD, by the execution of this Agreement does not guarantee the completion date indicated in this Agreement. Completion date is only an estimate and may be affected by the Department's workload, issues arising from the processing of the requested services and Applicant's timely response to requests for additional information. **IMPORTANT:** Due to COVID-19 and actions taken by the State of Oregon to facilitate teleworking as a tool to help prevent the spread of the disease, Department processes for Reimbursement Authority may be unavoidably delayed.
11. **Captions.** The captions or headings in this Agreement are for the convenience only and in no way define, limit, or describe the scope, or intent, of any provision of this Agreement.
12. **Amendment and Merger.** The terms of this Agreement shall not be waived, altered, modified, supplemented, or amended in any manner whatsoever, except by written instrument signed by both parties. Such waiver, consent, modification or change, if made, shall be effective only in the specific instance and for the specific purpose given. There are no understandings, agreements or representations, oral or written, not specified herein regarding this Agreement.
13. **Signatures.** All parties, by the authorized representative's signature below, hereby acknowledge that they have read this Agreement, understand it and agree to be bound by its terms and conditions.

For Applicant:	 <hr/> Susan Bethers, Mountain Region Director	11/23/22 <hr/> Date
For OWRD:	 <hr/> Dwight French – Administrator	12-21-22 <hr/> Date

Mail signed Agreement to:

Stacy Phillips
 Oregon Water Resources Department
 725 Summer Street NE, Suite A
 Salem, OR 97301-1266

Received by OWRD

DEC 19 2022

Salem, OR

OREGON PARKS AND RECREATION RA R11-408-23 T-14113

Step	Review Step	Est. Time	Hourly Rate	Total Est. Hours	Individual	Hourly Rate	Est. Cost
4b	Front Desk Staff receipts received AA funds						
4c	Transfer Support process Application						
5	Administrator signs AA						
6	NRS 1 Support enters workflow record in WRIS and updates RA spreadsheet						
7a	NRS 2 completes initial review of file for deficiencies						
7b	NRS 2 consults with Kelly and/or Lisa						
8a	NRS 2 writes and sends deficiency ltr (email and hard copy)						
8b	NRS 2 addresses correspondence from app/agent regarding deficiencies						
9	Watermaster completes review						
10	Groundwater completes review						
11	NRS 2 completes DPD, PN, and RR						
12	Transfer staff peer reviews DPD, PN, RR						
13	Transfer Analyst completes policy check at DPD stage						
14a	NRS 2 sends DPD to app/agent by email and/or mail						
15	NRS 2 reviews report of ownership						
16	NRS 2 completes PD						
17	Transfer Staff peer reviews PD						
17a	Transfer Analyst peer reviews PD						
17b	Data Center reviews PD AND RR: (RR where applicable)						
18a	Transfer Analyst completes peer review of PN review for newspaper noticing						
18b	Transfer Support requests newspaper quote for PN publishing						
18c	NRS 2 sends publishing fee request to applicant						
18d	Transfer Support processes fee and newspaper publishing						
18e	Transfer Support processes public notice (dept notice)						
19	Administrator signs PD						
21	NRS 2 completes FO						
22	Transfer Staff peer reviews FO						
22a	Transfer Analyst peer reviews FO						
23	Administrator signs FO						
24	Transfer Support issues FO, updates WRIS, copy to file, record markings, and sends hard copy						
25	NRS 1 closes out RA Contract						
TOTAL ESTIMATE HOURS				32.82	SUB-TOTAL ESTIMATE COST		
					10% OVERHEAD		
					TOTAL \$2,091.89		

Watermaster Review Form: Water Right Transfer



Oregon Water Resources Department
725 Summer St NE, Suite A
Salem, Oregon 97301-1266
(503) 986-0900
www.oregon.gov/OWRD

Transfer Application: T-14113

Review Due Date: 12/09/2022

Applicant Name: Oregon Parks and Recreation Department

Proposed Changes: POU POD POA USE OTHER

Reviewer(s): Giffin

Date of Review: 11/10/2022

1. Do you have evidence that the right has not been used in the last 5 years and that the presumption of forfeiture would not likely be rebuttable? Yes No If "Yes", attach evidence (e.g. dated aerial photo showing pavement or building on the land for >5 yrs.)

2. Is there a history of regulation on the source that serves this (or these) right(s) that has involved the transferred right(s) and downstream water rights? Yes No Generally characterize the frequency of any regulation or explain why regulation has not occurred:

3. Have headgate notices been issued for the source that serves the transferred right(s)?
 Yes No Records not available.

4. In your estimation, after the proposed change, would distribution of water for the right(s) result in regulation of other water rights that would not have occurred if use under the original right(s) was/were maximized? Yes No If "Yes", explain:

5. In your estimation, if the proposed change is approved, are there upstream water rights that would be affected? Yes No If "Yes", describe how the rights would be affected and list the rights most affected:

6. Check here if it appears that downstream water rights benefit from return flows resulting from the current use of the transferred right(s)? If you check the box, generally characterize the locations where the return flows likely occur and list the water rights that benefit most:

N/A

7. For POD changes and instream transfers, check here if there are channel losses between the old and new PODs or within the proposed instream reach? If you check the box, describe and, if possible, estimate the losses:

N/A

8. For instream transfers that propose protection of a reach beyond the mouth of the source stream:

N/A Would the quantity be measureable into the receiving stream consistent with OAR 690-077-0015(8)? Yes No

9. For POU changes: N/A Is it likely the original place of use would continue to receive water from the same source? Yes No If "Yes", explain:

10. For POU or USE changes: N/A In your best judgment, would use of the existing right at "full face value," result in the diversion of more water than can be used beneficially and without waste?

Yes No If "Yes", explain:

11. For POU changes that involve micro-irrigation: N/A

- a. Has the applicant made changes (absent a transfer) to convert to micro-irrigation within the current place of use boundary of the water right proposed for transfer, and previously demonstrated to the Department through monitoring and site inspections by the Watermaster that the proposed transfer will not result in injury or enlargement?

Yes No If "Yes", explain:

b. Has a temporary transfer of this nature been previously filed and approved on the same lands (or portions thereof) as those lands involved in this transfer?

Yes No If "Yes", answer the following:

i. Were there any problems with more acres being irrigated (or wetted) than were authorized under the temporary transfer? Yes No If "Yes", explain:

ii. Did the designated areas that were to remain dry (or not wetted) under the temporary transfer actually remain dry? Yes No If "No", explain:

iii. Did the applicant comply with and meet all of the conditions of the temporary transfer? Yes No If "No", explain:

iv. Do you have any other observations regarding the temporary transfer? Yes No If "Yes", describe:

v. Did the applicant demonstrate to the Department through monitoring and site inspections by the Watermaster that neither injury nor enlargement occurred as a result of the temporary transfer? Yes No If "No", explain:

c. To the best of your knowledge, if this transfer is approved, does it appear that:

i. "Injury" will occur to other water rights that share the same source? Yes No If "Yes", explain:

ii. "Enlargement" of the water right being transferred will occur? Yes No If "Yes", explain:

12. Are there other issues not identified through the above questions that should be considered in determining whether the change "can be effected without injury to other rights"?

Yes No If "Yes", explain:

13. What alternatives may be available for addressing any issues identified above:

14. Do conditions need to be included in the transfer order to avoid enlargement of the right or injury to other rights? No Yes, as checked and provided below:

For POU changes that involve micro-irrigation, provide the monitoring and reporting conditions necessary to prevent injury/enlargement:

A Headgate should be required prior to diverting water.

Measurement Devices for POD or POA: (if this condition is selected, also fill in the top sections of Page 4)

*a. Before water use may begin under this order, the water user shall install a **totalizing flow meter***, or, with prior approval of the Director, another suitable measuring device, at each point of diversion/appropriation (new and existing) OR at each new point of diversion/appropriation with the exception that water rights issued to the Bureau of Reclamation or an irrigation district (or similar entity) are not subject to this condition.*

b. The water user shall maintain the meters or measuring devices in good working order.

c. The water user shall allow the Watermaster access to the meters or measuring devices; provided however, where the meters or measuring devices are located within a private structure, the Watermaster shall request access upon reasonable notice.

Reservoir water use measurement: (if this condition is selected, also fill in the top sections of Page 4)

*a. Before water use may begin under this order, the water user shall install **staff gages***, or, with prior approval of the Director, other suitable measuring devices, that measure the entire range and stage between empty and full in each reservoir. Staff gages shall be United States Geological Survey style.*

b. Before water use may begin under this order, if the reservoir is located in channel, weirs or other suitable measuring devices must be installed upstream and downstream of the reservoir, and, an adjustable outlet valve must be installed. The water user shall maintain such devices in good working order. A written waiver may be obtained, if in the judgment of the Director, the installation of weirs or other suitable measuring devices, or the adjustable outlet valve, will provide no public benefit.

* The following alternative device(s) should be substituted for the bold, underlined device in the above selected condition:

- | | |
|---|--|
| <input type="checkbox"/> Weir | <input type="checkbox"/> Submerged Orifice |
| <input type="checkbox"/> Parshall Flume | <input type="checkbox"/> Flow Restrictor |
| <input type="checkbox"/> Other: ___ | |



Oregon
Kate Brown, Governor

Water Resources Department
725 Summer St NE, Suite A
Salem, OR 97301
(503) 986-0900
Fax (503) 986-0904

November 15, 2022

OREGON PARKS AND RECREATION DEPARTMENT
7300 SW JORDAN RD
CULVER, OR 97734

Reference: Application T-14113

On October 31, 2022, OWRD received your water right Permanent Transfer Application. The application was accompanied by \$1840.00. Our receipt number 139444 is enclosed.

By copy of this letter, we are asking the Watermaster for a report regarding the potential for injury to existing water rights which may be caused by the requested change. A review form will also be sent to our groundwater staff to determine whether the proposed well accesses the same source of water as the original well.

This application may require publication of a notice for two consecutive weeks in a newspaper with general circulation in the area where the water right is located. If it is determined that newspaper notice will be required, the Department will prepare the notice and notify you of the cost. You will be responsible for submitting payment to the Department prior to publication of the notice.

Except as provided under ORS 540.510(3) for municipalities, you may not use water from the new point of appropriation until a final order approving the transfer application has been issued by the Department. In order to avoid any possible forfeiture of the water right, you should continue to use the water as described by your existing water right.

If the land is sold before the application is approved, the buyer's consent to the application will be required unless a recorded deed or other legal document clearly established that the water right was not conveyed in the sale.

Refer to the following page for a chart showing the steps and expected timelines for the processing of your application.

If you have any questions, please contact the Transfer Section at (503) 979-9931.

Cc: Watermaster Dist. #11, Jeremy T. Giffin (*via email*)
Trevor Grandy, Agent
Jefferson County

Enclosure

STATE OF OREGON
WATER RESOURCES DEPARTMENT

725 Summer St. N.E. Ste. A
 SALEM, OR 97301-4172

(503) 986-0900 / (503) 986-0904 (fax)

RECEIPT # **139443**

INVOICE # _____

RECEIVED FROM: <u>GSI Water Solution, Inc.</u>	APPLICATION
BY: _____	PERMIT
	TRANSFER <u>1-14113</u>
CASH: <input type="checkbox"/> CHECK:# <u>025378</u> OTHER: (IDENTIFY) <input type="checkbox"/>	TOTAL REC'D \$ <u>125.00</u>

1083 TREASURY 4170 WRD MISC CASH ACCT	
0407 COPIES <u>47124</u>	\$ _____
<u>0412</u> OTHER: (IDENTIFY) <u>Transfer Reimbursement Authority</u>	\$ <u>125.00</u>
0243 I/S Lease _____ 0244 Muni Water Mgmt. Plan _____ 0245 Cons. Water _____	

4270 WRD OPERATING ACCT	
MISCELLANEOUS	
0407 COPY & TAPE FEES <u>PCA - 46110</u>	\$ _____
0410 RESEARCH FEES	\$ _____
0408 MISC REVENUE: (IDENTIFY) _____	\$ _____
TC162 DEPOSIT LIAB. (IDENTIFY) _____	\$ _____
0240 EXTENSION OF TIME	\$ _____
WATER RIGHTS:	
0201 SURFACE WATER	EXAM FEE 0202 \$ _____ RECORD FEE \$ _____
0203 GROUND WATER	0204 \$ _____
0205 TRANSFER	\$ <u>1840.00</u>
WELL CONSTRUCTION	
0218 WELL DRILL CONSTRUCTOR	EXAM FEE 0219 \$ _____ LICENSE FEE \$ _____
LANDOWNER'S PERMIT	0220 \$ _____
OTHER (IDENTIFY) _____	

0536 TREASURY 0437 WELL CONST. START FEE	
0211 WELL CONST START FEE	\$ _____ CARD# _____
0210 MONITORING WELLS	\$ _____ CARD# _____
OTHER (IDENTIFY) _____	

0607 TREASURY 0467 HYDRO ACTIVITY LIC NUMBER	
0233 POWER LICENSE FEE (FW/WRD)	\$ _____
0231 HYDRO LICENSE FEE (FW/WRD)	\$ _____
HYDRO APPLICATION	\$ _____

TREASURY	OTHER / RDX
FUND _____ TITLE _____	
OBJ. CODE _____ VENDOR # _____	
DESCRIPTION _____	\$ _____

RECEIPT: **139443**

DATED: 10/31/22 BY: Mindy Corbett

Distribution - White Copy - Customer, Yellow Copy - Fiscal, Blue Copy - File, Buff Copy - Fiscal



**OREGON WATER RESOURCES DEPARTMENT
TRANSFER REIMBURSEMENT AUTHORITY
ESTIMATE APPLICATION**



*ORS 536.055 authorizes the Oregon Water Resources Department to expedite or enhance regulatory processes voluntarily requested under the agreement.
Please contact Transfer Personnel before submitting this request; as the application fee is a non-refundable \$125.00 fee per request. Checks submitted for this application should be separate From Transfer fees.
The purpose of this application is to obtain estimates of the cost and time required to process a Transfer Application Request. There is a non-refundable application fee of \$125.00 per request.*

<u>REQUEST</u>	<u>TYPE</u>	<u>FILE NUMBER</u>
<input checked="" type="checkbox"/>	Transfer Application	Transfer Number <u>T-14113</u>

	<u>Applicant Information</u>	<u>Applicant's Representative/Contact</u>
Name:	<u>Oregon Parks & Recreation Department</u>	<u>GSI Water Solutions: Trevor Grandy</u>
Address:	<u>7300 SW Jordan Road</u> <u>Culver, OR 97734</u>	<u>147 SW Shevlin Hixon Dr., Ste 201</u> <u>Bend, OR 97702</u>
Phone:	<u>541-546-3412</u>	<u>971-200-8545</u>
Fax:	_____	_____
E-Mail Address:	<u>Steve.Bifano@opr.d.oregon.gov ;</u> <u>Susan.Bethers@opr.d.oregon.gov</u>	<u>tgrandy@gsiws.com</u>

I understand the following:

- That upon receipt of my non-refundable application fee of **\$ 125.00**, OWRD will, within fourteen (14) days, notify me in writing of the estimate of costs and time frame for the expedited service.
- That this fee covers the reimbursement authority staff to evaluate and provide the estimate for processing of the request.
- That OWRD will, within fourteen (14) days, notify me in writing of the estimates of costs and time frame for the expedited service.
- That upon receiving the estimate I may agree or decline to enter into a formal contract to pay the estimated cost in advance to initiate the expedited service.
- An incomplete or inaccurate application may delay the process and increase the cost to process my request.
- Expedited processing does not guarantee a favorable review of my request.
- Send completed Application and payment to:

**Oregon Water Resources Department
Transfer Reimbursement Authority Program
725 Summer St. NE, Suite A
Salem, OR 97301-1271**

**RECEIVED
OCT 31 2022
OWRD**

I certify that I am the (check one):

Applicant Applicant's Representative Other (Please specify) _____

Name: Susan Bethers, Region Manager

Signature: *Susan Bethers*

OWRD USE ONLY: Reimbursement Authority Number: R11- 403 -23

Application for Permanent Water Right Transfer



Oregon Water Resources Department
 725 Summer Street NE, Suite A
 Salem, Oregon 97301-1266
 (503) 986-0900
www.oregon.gov/OWRD

Part 1 of 5 – Minimum Requirements Checklist

This transfer application will be returned if Parts 1 through 5 and all required attachments are not completed and included.

For questions, please call (503) 986-0900, and ask for Transfer Section.

Check all items included with this application. (N/A = Not Applicable)

- Part 1 – Completed Minimum Requirements Checklist.
- Part 2 – Completed Transfer Application Map Checklist.
- Part 3 – Application Fee, payable by check to the Oregon Water Resources Department, and completed Fee Worksheet, page 3. Try the new online fee calculator at: http://apps.wrd.state.or.us/apps/misc/wrd_fee_calculator.
- Part 4 – Completed Applicant Information and Signature.
- Part 5 – Information about Water Rights to be Transferred: **How many water rights are to be transferred? 1 List them here: 39065 – Attachment A**
 Please include a separate Part 5 for each water right. (See instructions on page 6)
NOTE: A separate transfer application is required for each water right unless the criteria in OAR 690-380-3220 are met.

Attachments:

- Completed Transfer Application Map. [Attachment B](#)
- Completed Evidence of Use Affidavit and supporting documentation. [Attachment C](#)
- N/A Affidavit(s) of Consent from Landowner(s) (if the applicant does not own the land the water right is on.)
- N/A Supplemental Form D – For water rights served by or issued in the name of an irrigation district. Complete when the transfer applicant is not the irrigation district.
- N/A Oregon Water Resources Department’s Land Use Information Form with approval and signature from each local land use authority in which water is to be diverted, conveyed, and/or used. Not required if water is to be diverted, conveyed, and/or used only on federal lands or if **all** of the following apply: a) a change in place of use only, b) no structural changes, c) the use of water is for irrigation only, and d) the use is located within an irrigation district or an exclusive farm use zone. [Attachment D](#)
- N/A Water Well Report/Well Log for changes in point(s) of appropriation (well(s)) or additional point(s) of appropriation. [Attachment E](#)
- N/A Geologist Report for a change from a surface water point of diversion to a ground water point of appropriation (well), if the proposed well is more than 500’ from the surface water source and more than 1000’ upstream or downstream from the point of diversion. See OAR 690-380-2130 for requirements and applicability.

(For Staff Use Only)

WE ARE RETURNING YOUR APPLICATION FOR THE FOLLOWING REASON(S):

- | | |
|--|--|
| <input type="checkbox"/> Application fee not enclosed/insufficient | <input type="checkbox"/> Map not included or incomplete |
| <input type="checkbox"/> Land Use Form not enclosed or incomplete | <input type="checkbox"/> Evidence of Use Form not enclosed or incomplete |
| <input type="checkbox"/> Additional signature(s) required | <input type="checkbox"/> Part _____ is incomplete |

Other/Explanation _____
 Staff: _____ 503- _____ Date: ____/____/____

Part 2 of 5 – Transfer Application Map

Your transfer application will be returned if any of the map requirements listed below are not met.

Please be sure that the transfer application map you submit includes all the required items and matches the existing water right map. Check all boxes that apply.

- N/A Certified Water Right Examiner (CWRE) Stamp and Original Signature. For a list of CWREs, see http://apps.wrd.state.or.us/apps/wr/cwre_license_view/. CWRE stamp and signature are not required for substitutions.
- N/A If **more than three** water rights are involved, separate maps are needed for each water right.
- Permanent quality printed with dark ink on good quality paper.
- The size of the map can be 8½ x 11 inches, 8½ x 14 inches, 11 x 17 inches, or up to 30 x 30 inches. For 30 x 30 inch maps, one extra copy is required.
- A north arrow, a legend, and scale.
- The scale of the map must be: 1 inch = 400 feet, 1 inch = 1,320 feet, the scale of the Final Proof/Claim of Beneficial Use Map (the map used when the permit was certificated), the scale of the county assessor map if the scale is not smaller than 1 inch = 1,320 feet, or a scale that has been pre-approved by the Department.
- Township, Range, Section, ¼ ¼, DLC, Government Lot, and other recognized public land survey lines.
- Tax lot boundaries (property lines) are required. Tax lot numbers are recommended.
- Major physical features including rivers and creeks showing direction of flow, lakes and reservoirs, roads, and railroads.
- Major water delivery system features from the point(s) of diversion/appropriation such as main pipelines, canals, and ditches.
- Existing place of use that includes separate hachuring for each water right, priority date, and use including number of acres in each quarter-quarter section, government lot, or in each quarter-quarter section as projected within government lots, donation land claims, or other recognized public land survey subdivisions. If less than the entirety of the water right is being changed, a separate hachuring is needed for lands left unchanged.
- N/A Proposed place of use that includes separate hachuring for each water right, priority date, and use including number of acres in each quarter-quarter section, government lot, or in each quarter-quarter section as projected within government lots, donation land claims, or other recognized public land survey subdivisions.
- Existing point(s) of diversion or well(s) with distance and bearing or coordinates from a recognized survey corner. This information can be found in your water right certificate or permit.
- N/A If you are proposing a change in point(s) of diversion or well(s), show the proposed location and label it clearly with distance and bearing or coordinates. If GPS coordinates are used, latitude-longitude coordinates may be expressed as either degrees-minutes-seconds with at least one digit after the decimal (example – 42°32'15.5") or degrees-decimal with five or more digits after the decimal (example – 42.53764°).

Part 4 of 5 – Applicant Information and Signature

Applicant Information

APPLICANT/BUSINESS NAME Oregon Parks and Recreation Department, Attn: Steve Bifano			PHONE NO. 541-546-3412	ADDITIONAL CONTACT NO.
ADDRESS 7300 SW Jordan Road				FAX NO.
CITY Culver	STATE OR	ZIP 97734	E-MAIL Steve.Bifano@opr.oregon.gov; Susan.Bethers@opr.oregon.gov	
BY PROVIDING AN E-MAIL ADDRESS, CONSENT IS GIVEN TO RECEIVE ALL CORRESPONDENCE FROM THE DEPARTMENT ELECTRONICALLY. COPIES OF THE FINAL ORDER DOCUMENTS WILL ALSO BE MAILED.				

Agent Information – The agent is authorized to represent the applicant in all matters relating to this application.

AGENT/BUSINESS NAME GSI Water Solutions, Attn: Trevor Grandy			PHONE NO. 971-200-8545	ADDITIONAL CONTACT NO.
ADDRESS 147 SW Shevlin Hixon Dr. Suite 201				FAX NO.
CITY Bend	STATE OR	ZIP 97702	E-MAIL tgrandy@gsiws.com	
BY PROVIDING AN E-MAIL ADDRESS, CONSENT IS GIVEN TO RECEIVE ALL CORRESPONDENCE FROM THE DEPARTMENT ELECTRONICALLY. COPIES OF THE FINAL ORDER DOCUMENTS WILL ALSO BE MAILED.				

Explain in your own words what you propose to accomplish with this transfer application, and why:
The Applicant is proposing to add an additional point of appropriation to Certificate 39065

If you need additional space, continue on a separate piece of paper and attach to the application as "Attachment 1".

Check One Box

- By signing this application, I understand that, upon receipt of the draft preliminary determination and prior to Department approval of the transfer, I will be required to provide landownership information and evidence that I am authorized to pursue the transfer as identified in OAR 690-380-4010(5); **OR**
- I affirm the applicant is a municipality as defined in ORS 540.510(3)(b) and that the right is in the name of the municipality or a predecessor; **OR**
- I affirm the applicant is an entity with the authority to condemn property and is acquiring by condemnation the property to which the water right proposed for transfer is appurtenant and have supporting documentation.

RECEIVED


OCT 8 1 2022

OWRD

By my signature below, I confirm that I understand:

- Prior to Department approval of the transfer application, I may be required to submit payment to the Department for publication of a notice in a newspaper with general circulation in the area where the water right is located, once per week for two consecutive weeks. If more than one qualifying newspaper is available, I suggest publishing the notice in the following newspaper: [Central Oregon Daily News](#).
- Amendments to the application may only be made in response to the Department's Draft Preliminary Determination (DPD). The applicant will have a period of at least 30 days to amend the application to address any issues identified by the Department in the DPD, or to withdraw the application. Note that amendments may be subject to additional fees, pursuant to ORS 536.050.
- Failure to complete an approved change in place of use and/or change in character of use, will result in loss of the water right (OAR 690-380-6010).
- Refunds may only be granted upon request and, as set forth in ORS 536.050(4)(a), if the Director determines that a refund of all or part of a fee is appropriate in the interests of fairness to the public or necessary to correct an error of the Department.

I (we) affirm that the information contained in this application is true and accurate.



Susan Bethers
Applicant signature

Susan Bethers, Region Manager
Print Name (and Title if applicable)

10/11/22
Date

Applicant signature

Print Name (and Title if applicable)

Date

Is the applicant the sole owner of the land on which the water right, or portion thereof, proposed for transfer is located? Yes No*

**If NO, include signatures of all deeded landowners (and mailing and/or e-mail addresses if different than the applicant's) or attach affidavits of consent (and mailing and/or e-mail addresses) from all landowners or individuals/entities to which the water right(s) were conveyed.*

Check the following boxes that apply:

- The applicant is responsible for completion of change(s). Notices and correspondence should continue to be sent to the applicant.
- The receiving landowner will be responsible for completing the proposed change(s) after the final order is issued. Copies of notices and correspondence should be sent to this landowner.
- Both the receiving landowner and applicant will be responsible for completion of change(s). Copies of notices and correspondence should be sent to this landowner and the applicant.

At this time, are the lands in this transfer application in the process of being sold? Yes No

If YES, and you know who the new landowner will be, please complete the receiving landowner information table below. If you do not know who the new landowner will be, then a request for assignment will have to be filed for at a later date.

If a property sells, the certificated water right(s) located on the land belong to the new owner, unless a sale agreement or other document states otherwise. For more information see:

https://www.oregon.gov/owrd/WRDFormsPDF/Transfer_Property_Transactions.pdf


RECEIVING LANDOWNER NAME N/A			PHONE NO.	ADDITIONAL CONTACT NO.
ADDRESS				FAX NO.
CITY	STATE	ZIP	E-MAIL	
Describe any special ownership circumstances:				
The confirming Certificate shall be issued in the name of: <input type="checkbox"/> Applicant <input type="checkbox"/> Receiving Landowner				

Check here if any of the water rights proposed for transfer are or will be located within or served by an irrigation or other water district. (Tip: Complete and attach Supplemental Form D.)

IRRIGATION DISTRICT NAME N/A	ADDRESS	
CITY	STATE	ZIP

Check here if water for any of the rights supplied under a water service agreement or other contract for stored water with a federal agency or other entity.

ENTITY NAME N/A	ADDRESS	
CITY	STATE	ZIP



To meet State Land Use Consistency Requirements, you must list all county, city, municipal corporation, or tribal governments within whose jurisdiction water will be diverted, conveyed or used.

ENTITY NAME Jefferson County Planning Department	ADDRESS 85 SE D Street	
CITY Madras	STATE OR	ZIP 97741

ENTITY NAME	ADDRESS	
CITY	STATE	ZIP

RECEIVED
OCT 31 2022
OWRD

Part 5 of 5 – Water Right Information

Please use a separate Part 5 for each water right being changed. See instructions on page 6, to copy and paste additional Part 5s, or to add additional rows to tables within the form.

CERTIFICATE # 39065

Description of Water Delivery System

System capacity: 0.16 cubic feet per second (cfs) OR
 _____ gallons per minute (gpm)

Describe the current water delivery system or the system that was in place at some time within the last five years. Include information on the pumps, canals, pipelines, and sprinklers used to divert, convey, and apply the water at the authorized place of use. Water is pumped from the two existing wells through underground piping to a 200,000 gallon storage tank. From the tank the water is distributed to a) faucets and taps at the campgrounds for domestic use as well as b) sprinklers at the campgrounds and day use areas for irrigation.

Table 1. Location of Authorized and Proposed Point(s) of Diversion (POD) or Appropriation (POA)

(Note: If the POD/POA name is not specified on the certificate, assign it a name or number here.)

POD/POA Name or Number	Is this POD/POA Authorized on the Certificate or is it Proposed?	If POA, OWRD Well Log ID# (or Well ID Tag # L-___)	Twp		Rng		Sec		¼ ¼	Tax Lot, DLC or Gov't Lot	Measured Distances (from a recognized survey corner)
Well 1	<input checked="" type="checkbox"/> Authorized <input type="checkbox"/> Proposed	L-79395	12	S	12	E	15	NE	NW	200	South 72 degrees West 1,000 feet from the N ¼ corner of Section 15
Well 2	<input checked="" type="checkbox"/> Authorized <input type="checkbox"/> Proposed	L-79396	12	S	12	E	15	NE	NW	200	South 53 degrees West 1,450 feet from the N ¼ corner of Section 15
Well 3	<input type="checkbox"/> Authorized <input checked="" type="checkbox"/> Proposed	N/A	12	S	12	E	10	SW	SE	1100	885 feet North and 120 feet East from the S ¼ corner of Section 10

Check all type(s) of change(s) proposed below (change "CODES" are provided in parentheses):

- | | |
|--|--|
| <input type="checkbox"/> Place of Use (POU) | <input type="checkbox"/> Supplemental Use to Primary Use (S to P) |
| <input type="checkbox"/> Character of Use (USE) | <input type="checkbox"/> Point of Appropriation/Well (POA) |
| <input type="checkbox"/> Point of Diversion (POD) | <input checked="" type="checkbox"/> Additional Point of Appropriation (APOA) |
| <input type="checkbox"/> Additional Point of Diversion (APOD) | <input type="checkbox"/> Substitution (SUB) |
| <input type="checkbox"/> Surface Water POD to Ground Water POA (SW/GW) | <input type="checkbox"/> Government Action POD (GOV) |

Will all of the proposed changes affect the entire water right?

- Yes Complete only the Proposed ("to" or "on" lands) section of Table 2 on the next page. Use the "CODES" listed above to describe the proposed changes.
- No Complete all of Table 2 to describe the portion of the water right to be changed.

Please use and attach additional pages of Table 2 as needed.
See page 6 for instructions.

Do you have questions about how to fill-out the tables?
Contact the Department at 503-986-0900 and ask for Transfer Staff.

Table 2. Description of Changes to Water Right Certificate # 39065

List the change proposed for the acreage in each ¼ ¼. If more than one change is proposed, specify the acreage associated with each change.
If there is more than one POD/POA involved in the proposed changes, specify the acreage associated with each POD/POA.

AUTHORIZED (the "from" or "off" lands) The listing that appears on the certificate BEFORE PROPOSED CHANGES List only that part or portion of the water right that will be changed.											Proposed Changes (see "CODES" from previous page)	PROPOSED (the "to" or "on" lands) The listing as it would appear AFTER PROPOSED CHANGES are made.														
Twp	Rng	Sec	¼	¼	Tax Lot	Gvt Lot or DLC	Acres	Type of USE listed on Certificate	POD(s) or POA(s) (name or number from Table 1)	Priority Date		Twp	Rng	Sec	¼	¼	Tax Lot	Gvt Lot or DLC	Acres	New Type of USE	POD(s)/ POA(s) to be used (from Table 1)	Priority Date				
EXAMPLE																										
2	S	9	E	15	NE	NW	100		15.0	Irrigation	POD #1 POD #2	1901	POU/POD	2	S	9	E	1	NW	NW	500	1	10.0		POD #5	1901
													APOA	See current certificate map for Place of Use						6.5	Domestic & Irrigation	Well 1 Well 2 Well 3	1/12/1968			
TOTAL ACRES:													TOTAL ACRES:										6.5			


Additional remarks: _____.

RECEIVED
 OCT 31 2022
 OWRD

For Place of Use or Character of Use Changes

Are there other water right certificates, water use permits or ground water registrations associated with the "from" or the "to" lands? Yes No

If YES, list the certificate, water use permit, or ground water registration numbers: N/A.

 Pursuant to ORS 540.510, any "layered" water use such as an irrigation right that is supplemental to a primary right proposed for transfer must be included in the transfer or be cancelled. Any change to a ground water registration must be filed separately in a ground water registration modification application.

For Substitution (ground water supplemental irrigation will be substituted for surface water primary irrigation)

Ground water supplemental Permit or Certificate # N/A;
Surface water primary Certificate # _____.

For a change from Supplemental Irrigation Use to Primary Irrigation Use

Identify the primary certificate to be cancelled. Certificate # N/A

For a change in point(s) of appropriation (well(s)) or additional point(s) of appropriation:

Well log(s) are attached for each authorized and proposed well(s) that are clearly labeled and associated with the corresponding well(s) in Table 1 above and on the accompanying application map.

Tip: You may search for well logs on the Department's web page at: [See Attachment E](http://apps.wrd.state.or.us/apps/gw/well_log/Default.aspx)
http://apps.wrd.state.or.us/apps/gw/well_log/Default.aspx

AND/OR

Describe the construction of the authorized and proposed well(s) in Table 3 for any wells that do not have a well log. For *proposed wells not yet constructed or built*, provide "a best estimate" for each requested information element in the table. The Department recommends you consult a licensed well driller, geologist, or certified water right examiner to assist with assembling the information necessary to complete Table 3.

Table 3. Construction of Point(s) of Appropriation

Any well(s) in this listing must be clearly tied to corresponding well(s) described in Table 1 and shown on the accompanying application map. Failure to provide the information will delay the processing of your transfer application until it is received. The information is necessary for the department to assess whether the proposed well(s) will access the same source aquifer as the authorized point(s) of appropriation (POA). The Department is prohibited by law from approving POA changes that do not access the same source aquifer.

Proposed or Authorized POA Name or Number	Is well already built? (Yes or No)	If an existing well: OWRD Well ID Tag No. L-___	Total well depth	Casing Diameter	Casing Intervals (feet)	Seal depth(s) (intervals)	Perforated or screened intervals (in feet)	Static water level of completed well (in feet)	Source aquifer (sand, gravel, basalt, etc.)	Well-specific rate (cfs or gpm). If less than full rate of water right
Well 3	No		275 ft	8 in	0-200 ft	20+	200-275 ft	190 ft	Sand & gravel/ volcanic deposits	0.16 cfs

STATE OF OREGON
COUNTY OF JEFFERSON

CERTIFICATE OF WATER RIGHT

This Is to Certify, That OREGON STATE PARKS & RECREATION DIVISION
Oregon Highway Commission
of 300 State Highway Building, Salem, State of Oregon, has made proof
to the satisfaction of the STATE ENGINEER of Oregon, of a right to the use of the waters of
two wells

a tributary of Deschutes River for the purpose of
domestic use in Cove Palisades Park and irrigation of 6.5 acres

under Permit No. G-3927 of the State Engineer, and that said right to the use of said waters
has been perfected in accordance with the laws of Oregon; that the priority of the right hereby
confirmed dates from January 12, 1968

that the amount of water to which such right is entitled and hereby confirmed, for the purposes
aforesaid, is limited to an amount actually beneficially used for said purposes, and shall not exceed
0.16 cubic foot per second, being 0.09 cubic foot per second for domestic and
0.07 cubic foot per second for irrigation, being 0.045 cubic foot per second from
each well for domestic and 0.035 cubic foot per second from each well for irri- *
or its equivalent in case of rotation, measured at the point of diversion from the stream.
The point of diversion is located in the Lot 3 (NE $\frac{1}{4}$ NW $\frac{1}{4}$), Section 15, T. 12 S., R. 12
E., W. M. Wells located: #1 - South 72 deg. West 1000 feet; #2 - South 53 deg.
West 1450 feet from N $\frac{1}{2}$ Corner, Section 15.

The amount of water used for irrigation, together with the amount secured under any other
right existing for the same lands, shall be limited to one-eightieth of one cubic foot per second
per acre, or its equivalent for each acre irrigated and shall be further limited
to a diversion of not to exceed 3 acre feet per acre for each acre irrigated
during the irrigation season of each year,

and shall
conform to such reasonable rotation system as may be ordered by the proper state officer.

A description of the place of use under the right hereby confirmed, and to which such right is
appurtenant, is as follows:

0.2 acre Lot 6 (SE $\frac{1}{4}$ NW $\frac{1}{4}$)
2.9 acres Lot 15 (SW $\frac{1}{4}$ SE $\frac{1}{4}$)
Section 10

1.1 acres Lot 2 (NW $\frac{1}{4}$ NE $\frac{1}{4}$)
2.3 acres Lot 3 (NE $\frac{1}{4}$ NW $\frac{1}{4}$)
Section 15
T. 12 S., R. 12 E., W. M.

* gation

The right to the use of the water for the purposes aforesaid is restricted to the lands or place of
use herein described.

WITNESS the signature of the State Engineer, affixed

this date. March 20, 1973

CHRIS L. WHEELER

State Engineer

Application for Water Right Transfer

Evidence of Use Affidavit



Oregon Water Resources Department
 725 Summer Street NE, Suite A
 Salem, Oregon 97301-1266
 (503) 986-0900
 www.wrd.state.or.us

Please print legibly or type. Be as specific as possible. Attach additional pages if you need more spacing.
 Supporting documentation must be attached.

State of Oregon)
) ss

County of JEFFERSON

I, STEVE BIFANO, in my capacity as PARKS SUPERVISOR,
 mailing address 7300 SW JORDAN ROAD, CULVER, OR 97734
 telephone number (541)546-3412, being first duly sworn depose and say:

RECEIVED
 OCT 31 2022
 OWRD

1. My knowledge of the exercise or status of the water right is based on (check one):

- Personal observation Professional expertise

2. I attest that:

Water was used during the previous five years on the entire place of use for Certificate # 39065; OR

My knowledge is specific to the use of water at the following locations within the last five years:

Certificate #	Township	Range	Mer	Sec	¼ ¼	Gov't Lot or DLC	Acres (if applicable)

OR

- Confirming Certificate # _____ has been issued within the past five years; OR
- Part or all of the water right was leased instream at some time within the last five years. The instream lease number is: _____ (Note: If the entire right proposed for transfer was not leased, additional evidence of use is needed for the portion not leased instream.); OR
- The water right is not subject to forfeiture and documentation that a presumption of forfeiture for non-use would be rebutted under ORS 540.610(2) is attached.
- Water has been used at the actual current point of diversion or appropriation for more than 10 years for Certificate # _____ (For Historic POD/POA Transfers)

(continues on reverse side)

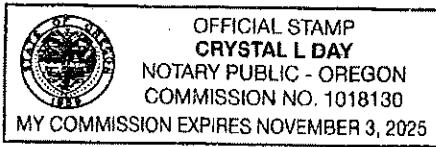
3. The water right was used for: (e.g., crops, pasture, etc.): DOMESTIC USE AND IRRIGATION

4. I understand that if I do not attach one or more of the documents shown in the table below to support the above statements, my application will be considered incomplete.

[Signature]
Signature of Affiant

10-17-2022
Date

Signed and sworn to (or affirmed) before me this 17th day of October 2022.



[Signature]
Notary Public for Oregon
My Commission Expires: 11/22/25

Supporting Documents	Examples
<input type="checkbox"/> Copy of a water right certificate that has been issued within the last five years. (not a remaining right certificate)	Copy of confirming water right certificate that shows issue date
<input type="checkbox"/> Copies of receipts from sales of irrigated crops or for expenditures related to use of water	<ul style="list-style-type: none"> • Power usage records for pumps associated with irrigation use • Fertilizer or seed bills related to irrigated crops • Farmers Co-op sales receipt
<input type="checkbox"/> Records such as FSA crop reports, irrigation district records, NRCS farm management plan, or records of other water suppliers	<ul style="list-style-type: none"> • District assessment records for water delivered • Crop reports submitted under a federal loan agreement • Beneficial use reports from district • IRS Farm Usage Deduction Report • Agricultural Stabilization Plan • CREP Report
<input type="checkbox"/> Aerial photos containing sufficient detail to establish location and date of photograph	<p>Multiple photos can be submitted to resolve different areas of a water right. If the photograph does not print with a "date stamp" or without the source being identified, the date of the photograph and source should be added.</p> <p>Sources for aerial photos: OSU – www.oregonexplorer.info/imagery OWRD – www.wrd.state.or.us Google Earth – earth.google.com TerraServer – www.terraserver.com</p>
<input type="checkbox"/> Approved Lease establishing beneficial use within the last 5 years	Copy of instream lease or lease number
<input checked="" type="checkbox"/> Water Use Report for Certificate 39065	Copy of water use report

Water Use Report Based on Water Right



Cert:39065 OR *
 OREGON DEPARTMENT OF TRANSPORTATION 301 STATE HWY BUILDING
 SALEM, OR 97302

Records per page: 10 [View All](#)

Acre-feet (AF) of Water Used

Water Year *	Report ID	Facility	Oct	Nov	Dec	Jan	Feb	Mar	Apr	May	Jun	Jul	Aug	Sep	Total Water Used	Irrigated Acres
2020	10684	COVE PALISADES--WELL 1	0.00	0.00	0.06	0.00	0.04	0.04	1.33	1.98	1.92	2.50	2.23	1.91	12.01	
2020	10685	COVE PALISADES--WELL 2	0.00	0.00	0.06	0.00	0.04	0.04	1.33	1.98	1.92	2.50	2.23	1.91	12.01	
2019	10684	COVE PALISADES--WELL 1	0.00	0.00	0.00	0.00	0.00	0.00	0.00	0.16	0.20	0.28	0.30	1.26	2.21	
2019	10685	COVE PALISADES--WELL 2	0.00	0.00	0.00	0.00	0.00	0.00	0.00	0.16	0.20	0.28	0.30	1.26	2.21	
2018	10684	COVE PALISADES--WELL 1	0.00	0.00	0.00	0.00	0.00	0.00	0.61	2.46	3.07	3.07	3.07	2.76	15.04	
2018	10685	COVE PALISADES--WELL 2	0.00	0.00	0.00	0.00	0.00	0.00	0.61	2.46	3.07	3.07	3.07	2.76	15.04	
2017	10684	COVE PALISADES--WELL 1	0.00	0.00	0.00	0.00	0.00	0.00	0.61	2.46	3.07	3.07	3.07	2.76	15.04	
2017	10685	COVE PALISADES--WELL 2	0.00	0.00	0.00	0.00	0.00	0.00	0.61	2.46	3.07	3.07	3.07	2.76	15.04	
2016	10684	COVE PALISADES--WELL 1	0.00	0.00	0.00	0.00	0.00	0.00	0.61	2.46	3.07	3.07	3.07	2.76	15.04	
2016	10685	COVE PALISADES--WELL 2	0.00	0.00	0.00	0.00	0.00	0.00	0.61	2.46	3.07	3.07	3.07	2.76	15.04	

1 2 3

*The water year is named for the calendar year in which it ends. Example: the 2018 water year begins Oct. 1, 2017 and ends Sep. 30, 2018.

- The Water Resources Department makes reasonable efforts to screen the data for quality control; however, the Department cannot accept responsibility for errors, omissions, or accuracy of the information. Notification of any errors is appreciated. Send notifications to owrd.waterusereporting@water.oregon.gov or call 971-345-7489.
- Water use is reported by point of diversion (POD), rather than by water right.
- If a POD is shared with multiple water rights, it is not feasible to separate out the amount used under the water right being queried from water used by other rights using this same POD.
- Monthly amounts indicate:
 - For diverted rights, the total amount diverted during the month;
 - For storage rights, the amount generally stored in the reservoir/pond during the month, as represented by the volume of water impounded on approximately the same day each month.
- Water use amounts have all been converted to "acre-feet" (AF), regardless of the original measurement unit reported. One AF is the volume of water that will cover an acre of ground one foot deep = 325,850 gallons.
- Zeroes indicate that a report was received stating that no water was used during those months; if a year is not listed, no report of water use was received for that year.

RECEIVED

OCT 31 2022

OWRD

Land Use Information Form



Oregon Water Resources Department
 725 Summer Street NE, Suite A
 Salem, Oregon 97301-1266
 (503) 986-0900
 www.wrd.state.or.us

RECEIVED
OCT 31 2022

Applicant(s): Oregon Parks & Recreation Department, Attn: Steve Bifano

Mailing Address: 7300 SW Jordan Road

City: Culver

State: OR

Zip Code: 97734

Daytime Phone: 541-546-3412

OWRD

A. Land and Location

Please include the following information for all tax lots where water will be diverted (taken from its source), conveyed (transported), and/or used or developed. Applicants for municipal use, or irrigation uses within irrigation districts may substitute existing and proposed service-area boundaries for the tax-lot information requested below.

Township	Range	Section	¼ ¼	Tax Lot #	Plan Designation (e.g., Rural Residential/RR-5)	Water to be:	Proposed Land Use:
<u>12 S</u>	<u>12 E</u>	<u>10</u>	<u>SWSE</u>	<u>1100</u>	<u>PM</u>	<input checked="" type="checkbox"/> Diverted <input checked="" type="checkbox"/> Conveyed <input checked="" type="checkbox"/> Used	<u>Domestic & Irrigation</u>
<u>See Attached Certificate Map for Place of Use and Authorized Points of Appropriation</u>					<u>PM</u>	<input checked="" type="checkbox"/> Diverted <input checked="" type="checkbox"/> Conveyed <input checked="" type="checkbox"/> Used	
_____	_____	_____	_____	_____	_____	<input type="checkbox"/> Diverted <input type="checkbox"/> Conveyed <input type="checkbox"/> Used	_____
_____	_____	_____	_____	_____	_____	<input type="checkbox"/> Diverted <input type="checkbox"/> Conveyed <input type="checkbox"/> Used	_____

List all counties and cities where water is proposed to be diverted, conveyed, and/or used or developed:

Jefferson County

B. Description of Proposed Use

Type of application to be filed with the Water Resources Department:

- Permit to Use or Store Water
 Water Right Transfer
 Permit Amendment or Ground Water Registration Modification
 Limited Water Use License
 Allocation of Conserved Water
 Exchange of Water

Source of water: Reservoir/Pond Ground Water Surface Water (name) _____

Estimated quantity of water needed: 0.16 cubic feet per second gallons per minute acre-feet

Intended use of water: Irrigation Commercial Industrial Domestic for campground household(s)
 Municipal Quasi-Municipal Instream Other _____

Briefly describe:

The Applicant is proposing to add a well as an additional point of appropriation to Certificate 39065.



Note to applicant: If the Land Use Information Form cannot be completed while you wait, please have a local government representative sign the receipt at the bottom of the next page and include it with the application filed with the Water Resources Department.

See bottom of Page 3. →

For Local Government Use Only

The following section must be completed by a planning official from each county and city listed unless the project will be located entirely within the city limits. In that case, only the city planning agency must complete this form. This deals only with the local land-use plan. Do not include approval for activities such as building or grading permits.

Please check the appropriate box below and provide the requested information

- Land uses to be served by the proposed water uses (including proposed construction) are allowed outright or are not regulated by your comprehensive plan. Cite applicable ordinance section(s):
- Land uses to be served by the proposed water uses (including proposed construction) involve discretionary land-use approvals as listed in the table below. (Please attach documentation of applicable land-use approvals which have already been obtained. Record of Action/land-use decision and accompanying findings are sufficient.) **If approvals have been obtained but all appeal periods have not ended, check "Being pursued."**

Type of Land-Use Approval Needed (e.g., plan amendments, rezones, conditional-use permits, etc.)	Cite Most Significant, Applicable Plan Policies & Ordinance Section References	Land-Use Approval:	
		<input type="checkbox"/> Obtained <input type="checkbox"/> Denied	<input type="checkbox"/> Being Pursued <input type="checkbox"/> Not Being Pursued
		<input type="checkbox"/> Obtained <input type="checkbox"/> Denied	<input type="checkbox"/> Being Pursued <input type="checkbox"/> Not Being Pursued
		<input type="checkbox"/> Obtained <input type="checkbox"/> Denied	<input type="checkbox"/> Being Pursued <input type="checkbox"/> Not Being Pursued
		<input type="checkbox"/> Obtained <input type="checkbox"/> Denied	<input type="checkbox"/> Being Pursued <input type="checkbox"/> Not Being Pursued
		<input type="checkbox"/> Obtained <input type="checkbox"/> Denied	<input type="checkbox"/> Being Pursued <input type="checkbox"/> Not Being Pursued

Local governments are invited to express special land-use concerns or make recommendations to the Water Resources Department regarding this proposed use of water below, or on a separate sheet.

Approved for existing uses only

Zone: PM
Acct: 4842

Name: Tanya Cloutier Title: Assistant Planner
 Signature: Tanya Cloutier Phone: 541-475-4462 Date: 8/29/22
 Government Entity: Jefferson Co.

Note to local government representative: Please complete this form or sign the receipt below and return it to the applicant. If you sign the receipt, you will have 30 days from the Water Resources Department's notice date to return the completed Land Use Information Form or WRD may presume the land use associated with the proposed use of water is compatible with local comprehensive plans.

Receipt for Request for Land Use Information

Applicant name: _____
 City or County: _____ Staff contact: _____
 Signature: _____ Phone: _____ Date: _____

NOTICE TO WATER WELL CONTRACTOR

The original and first copy of this report are to be filed with the

STATE ENGINEER, SALEM, OREGON 97310 within 30 days from the date of well completion.

WATER WELL REPORT

RECEIVED STATE OF OREGON

JUL 20 1970

(Please type or print) (Do not write above this line)

State Well No. 10921

State Permit No. 521

STATE ENGINEER

(1) OWNER: SALEM, OREGON

Name OREGON STATE HIWAY DEPT Address STATE HIWAY BLDG SALEM OR 97310

(2) TYPE OF WORK (check):

New Well [X] Deepening [] Reconditioning [] Abandon []

If abandonment, describe material and procedure in Item 12.

(3) TYPE OF WELL:

Rotary [] Driven [] Cable [X] Jetted [] Dug [] Bored []

(4) PROPOSED USE (check):

State Park Domestic [] Industrial [] Municipal [] Irrigation [] Test Well [] Other []

(5) CASING INSTALLED:

8" Diam. from 1 ft. to 49 ft. Gage 250 Threaded [] Welded [X]

(6) PERFORATIONS:

Type of perforator used truck Perforated? [X] Yes [] No Size of perforations 1/4 in. by 6 in. 117 perforations from 21 ft. to 47 ft.

(7) SCREENS:

Well screen installed? [] Yes [X] No Manufacturer's Name Type Model No. Diam. Slot size Set from ft. to ft.

(8) WELL TESTS:

Drawdown is amount water level is lowered below static level Was a pump test made? [] Yes [X] No If yes, by whom? Yield: gal./min. with ft. drawdown after hrs. report 90 gal./min. with 0 ft. drawdown after 1 hrs.

(9) CONSTRUCTION:

Well seal-Material used Bentonite, Cement, Cuttings Well sealed from land surface to 20 ft. Diameter of well bore to bottom of seal 12 in. Diameter of well bore below seal 8 in. Number of sacks of cement used in well seal 3 sacks Number of sacks of bentonite used in well seal 2 sacks Brand name of bentonite Central Oregon Number of pounds of bentonite per 100 gallons of water 90 lbs./100 gals. Was a drive shoe used? [] Yes [X] No Plugs Size: location ft. Did any strata contain unusable water? [] Yes [X] No Type of water? depth of strata Method of sealing strata off Was well gravel packed? [] Yes [X] No Size of gravel: Gravel placed from ft. to ft.

(10) LOCATION OF WELL:

County JEFFERSON Driller's well number NE 1/4 NE 1/4 Section 16 T. 12S R. 12E W.M. Bearing and distance from section or subdivision corner COVE STATE PARK

(11) WATER LEVEL: Completed well.

Depth at which water was first found 20 ft. Static level 9 ft. below land surface. Date 7/16/70 Artesian pressure lbs. per square inch. Date

(12) WELL LOG:

Diameter of well below casing 0 Depth drilled 49 ft. Depth of completed well 49 ft.

Formation: Describe color, texture, grain size and structure of materials; and show thickness and nature of each stratum and aquifer penetrated, with at least one entry for each change of formation. Report each change in position of Static Water Level and indicate principal water-bearing strata.

Table with columns: MATERIAL, From, To, SWL. Entries include Conglomerate (brown), Blk sand + gravel, top soil bladed off with cut.

Work started 7/14 1970 Completed 7/16 1970 Date well drilling machine moved off of well 7/16 1970

Drilling Machine Operator's Certification:

This well was constructed under my direct supervision. Materials used and information reported above are true to my best knowledge and belief. [Signed] Donald E. Schaub Date 7/16, 1970 Drilling Machine Operator's License No. 348

Water Well Contractor's Certification:

This well was drilled under my jurisdiction and this report is true to the best of my knowledge and belief. Name [Signature] Address [Signature] [Signed] [Signature] Contractor's License No. 431 Date 7/16, 1970

NOTICE TO WATER WELL CONTRACTOR

The original and first copy of this report are to be filed with the

WATER WELL REPORT

JEFF

RECEIVED

JUL 20 1970

STATE ENGINEER, SALEM, OREGON 7310 within 30 days from the date of well completion.

STATE OF OREGON (Please type or print) (Do not write above this line)

State Well No. State Permit No.

STATE ENGINEER SALEM, OREGON

(1) OWNER:

Name OREGON STATE HIWAY DEPT Address STATE HIWAY BLDG SALEM ORE 97310

(2) TYPE OF WORK (check):

New Well [X] Deepening [] Reconditioning [] Abandon []

If abandonment, describe material and procedure in Item 12.

(3) TYPE OF WELL:

Rotary [] Driven [] Cable [X] Jetted [] Dug [] Bored []

(4) PROPOSED USE (check):

State Park Domestic [] Industrial [] Municipal [] Irrigation [] Test Well [] Other []

CASING INSTALLED:

Threaded [] Welded [X] 4" Diam. from 41 ft. to 49 ft. Gage 250

(6) PERFORATIONS:

Perforated? [X] Yes [] No. Type of perforator used (turb) Size of perforations 1/4 in. by 6 in. 123 perforations from 21 ft. to 47 ft.

(7) SCREENS:

Well screen installed? [] Yes [X] No Manufacturer's Name Type Model No. Diam. Slot size Set from ft. to ft.

(8) WELL TESTS:

Drawdown is amount water level is lowered below static level Was a pump test made? [] Yes [X] No If yes, by whom? Yield: gal./min. with ft. drawdown after hrs. Report 90 gal./min. with 0 ft. drawdown after 1 hrs.

(9) CONSTRUCTION:

Well seal—Material used Bentonite, cement, casing Well sealed from land surface to 20 ft. Diameter of well bore to bottom of seal 12 in. Diameter of well bore below seal 8 in. Number of sacks of cement used in well seal 3 sacks Number of sacks of bentonite used in well seal 2 sacks Brand name of bentonite Control Oregon Number of pounds of bentonite per 100 gallons of water 90 lbs./100 gals. Was a drive shoe used? [] Yes [X] No Plugs Size: location ft. Did any strata contain unusable water? [] Yes [X] No Type of water? depth of strata Method of sealing strata off Was well gravel packed? [] Yes [X] No Size of gravel: Gravel placed from ft. to ft.

(10) LOCATION OF WELL:

County JEFFERSON Driller's well number NE 1/4 NE 1/4 Section 16 T. 12S R. 12E W.M. Bearing and distance from section or subdivision corner COVE STATE PARK

(11) WATER LEVEL: Completed well.

Depth at which water was first found 20 ft. Static level 11 ft. below land surface. Date 7/12/70 Artesian pressure lbs. per square inch. Date

(12) WELL LOG:

Diameter of well below casing 0 Depth drilled 49 ft. Depth of completed well 49 ft.

Formation: Describe color, texture, grain size and structure of materials; and show thickness and nature of each stratum and aquifer penetrated, with at least one entry for each change of formation. Report each change in position of Static Water Level and indicate principal water-bearing strata.

Table with columns: MATERIAL, From, To, SWL. Rows: Conglomerate (brown) 0 to 20, Bed sand + gravel 20 to 49

top soil bladed off with cat

RECEIVED

OCT 31 2022

OWRD

Work started 7/9 1970 Completed 7/12 1970 Date well drilling machine moved off of well 7/12 1970

Drilling Machine Operator's Certification:

This well was constructed under my direct supervision. Materials used and information reported above are true to my best knowledge and belief. [Signed] Donald E. Beamer Date 7/16, 1970 (Drilling Machine Operator) License No. 348

Water Well Contractor's Certification:

This well was drilled under my jurisdiction and this report is true to the best of my knowledge and belief. Name Crawford Well Drilling (Person, firm or corporation) Address Day 15 Turbotown [Signed] Date 7/16, 1970 (Water Well Contractor) Contractor's License No. 451 Date 7/16, 1970

THE COVE PALISADES STATE PARK

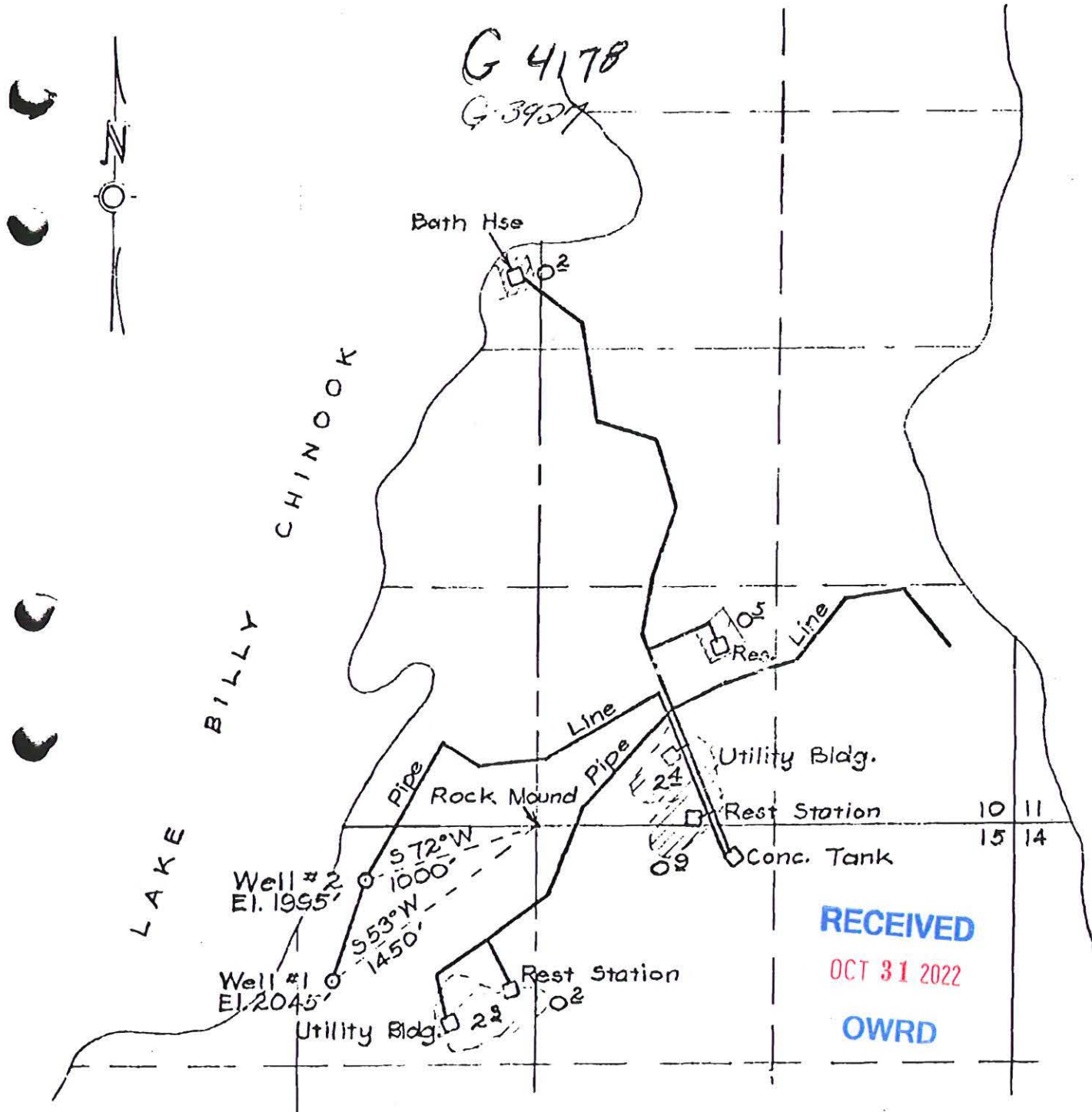
WATER RIGHT APPLICATION

JEFFERSON COUNTY

T. 12 S., R. 12 E., W.M.

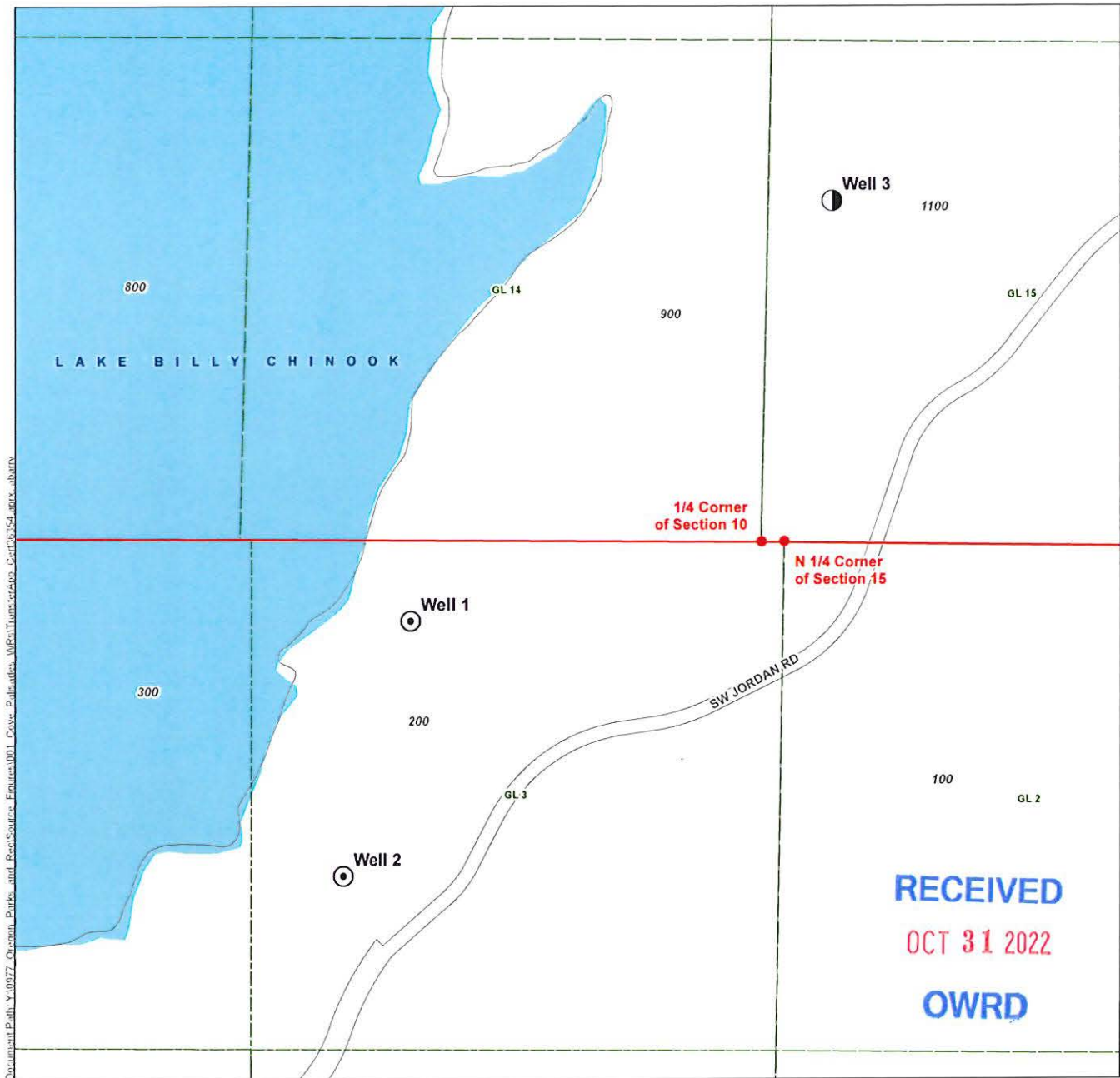
1" = 800'

12-20-67









RECEIVED
 OCT 31 2022
 OWRD

G-3927



Document Path: Y:\00272_Quinn_Parks_and_Recreation_Finances\001_Cover_Park\subs_10\Map\Transfer\Map_Cert39065_01.mxd


LEGEND

-  Proposed Additional Point of Appropriation (APOA)
-  Authorized Point of Appropriation (POA)
-  Government Lot (GL)
-  Tax Lot
-  Watercourse
-  Waterbody

**Transfer Application for Certificate 39065
Oregon Parks and Recreation Department
Points of Appropriation Map**

Jefferson County
Township 12 South, Range 12 East (W.M.)

CERTIFIED WATER RIGHTS EXAMINER STAMP

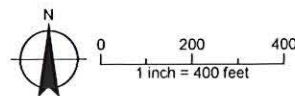


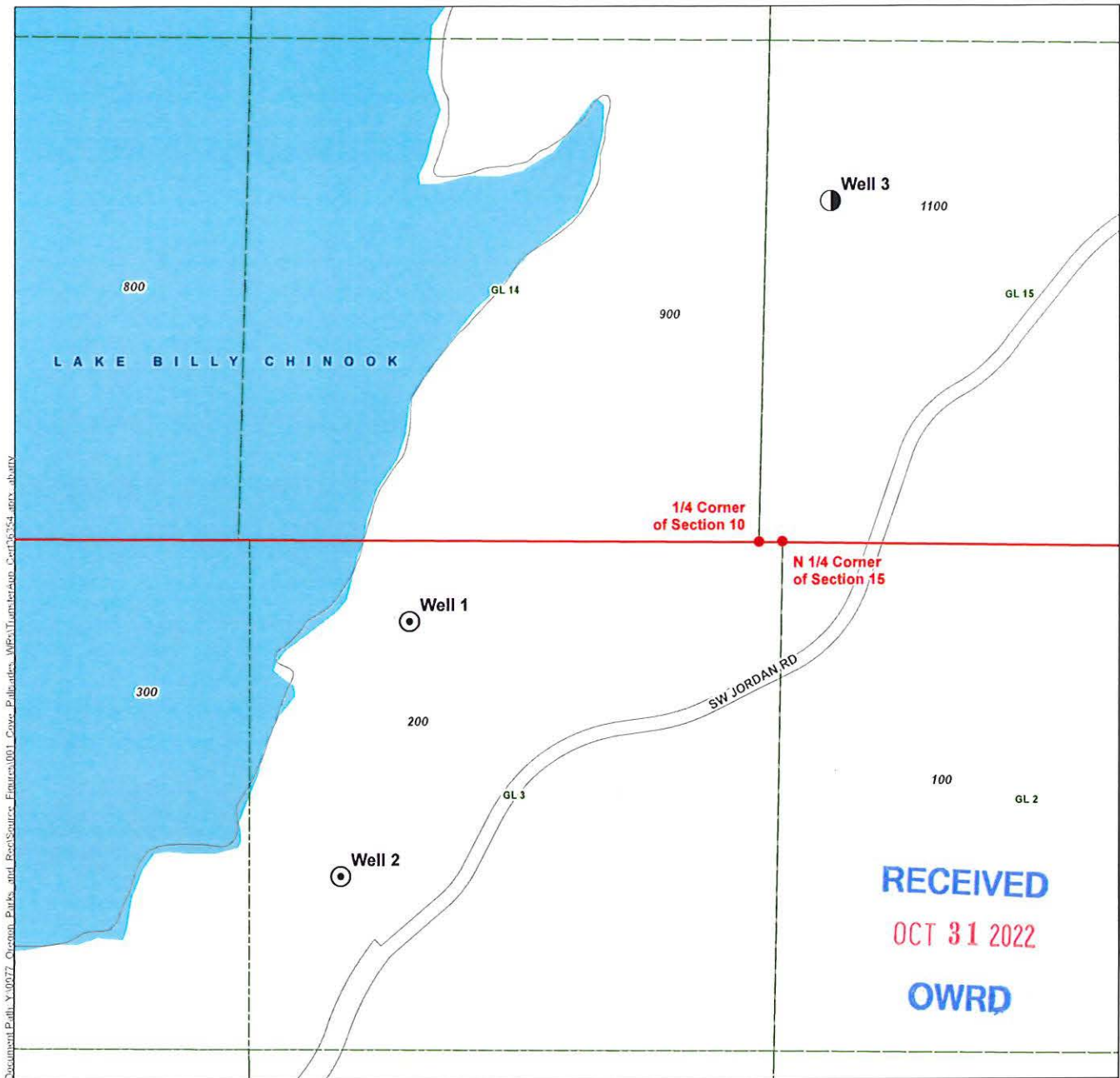
LOCATION DESCRIPTION

- Well 1:** Located South 72 degrees West 1,000 feet from the N ¼ corner of Section 15, Township 12 South, Range 12 East (W.M.)
- Well 2:** Located South 53 degrees West 1,450 feet from the N ¼ corner of Section 15, Township 12 South, Range 12 East (W.M.)
- Well 3:** Located 885 feet North and 120 feet East from the S ¼ corner of Section 10, Township 12 South, Range 12 East (W.M.)

DISCLAIMER
This map was prepared for the purpose of identifying the location of a water right only and it is not intended to provide legal dimensions or location of property ownership lines.







Date: August 16, 2022
Data Sources: BLM, ESRI, OWRD, USGS, Jefferson Co.





Document Path: Y:\0077_Oregon Parks and Rec\Source_Features\001_Covr_Points.aprx; Well1_Tombston_Covr_Points.aprx

LEGEND

-  Proposed Additional Point of Appropriation (APOA)
-  Authorized Point of Appropriation (POA)
-  Government Lot (GL)
-  Tax Lot
-  Watercourse
-  Waterbody

**Transfer Application for Certificate 39065
Oregon Parks and Recreation Department
Points of Appropriation Map**

Jefferson County
Township 12 South, Range 12 East (W.M.)

CERTIFIED WATER RIGHTS EXAMINER STAMP

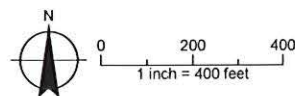


LOCATION DESCRIPTION

- Well 1:** Located South 72 degrees West 1,000 feet from the N 1/4 corner of Section 15, Township 12 South, Range 12 East (W.M.)
- Well 2:** Located South 53 degrees West 1,450 feet from the N 1/4 corner of Section 15, Township 12 South, Range 12 East (W.M.)
- Well 3:** Located 885 feet North and 120 feet East from the S 1/4 Corner of Section 10, Township 12 South, Range 12 East (W.M.)

DISCLAIMER
This map was prepared for the purpose of identifying the location of a water right only and it is not intended to provide legal dimensions or location of property ownership lines.

Date: August 16, 2022
Data Sources: BLM, ESRI, OWRD, USGS, Jefferson Co.





RECEIVED
OCT 31 2022
OWRD

October 26, 2022

Kelly Starnes
Oregon Water Resources Department
725 Summer Street NE, Suite A
Salem, OR 97301

RE: Transfer Application for Certificate 39065
Oregon Parks and Recreation Department

Dear Kelly:

GSI Water Solutions, Inc. (GSI), is submitting the enclosed transfer application for Certificate 39065 on behalf of the Oregon Parks and Recreation Department (OPRD). The OPRD is proposing to add an additional point of appropriation to Certificate 39065.

OPRD requests that the C-date for this transfer application be made for 5 years from approval date, which will allow the OPRD sufficient time to install the new well and complete the connection of the well to the existing system.

OPRD would like to use Transfer Reimbursement Authority (RA) program for processing this transfer application and an RA Estimate Application form is enclosed. A payment of the non-refundable RA estimate fee of \$125 and the transfer application fee of \$1,840 is enclosed.

Please contact me if you have any questions or concerns. My phone number is 971-200-8545.

Sincerely,

A handwritten signature in blue ink, appearing to read "T. Grandy", is written over a light blue horizontal line.

Trevor Grandy
Water Resources Analyst

Enclosures: Water Right Transfer Application

Check for application fee in the amount of \$1,840

Check for transfer reimbursement authority estimate application fee of \$125

Permanent Transfer Application Intake Completion Checklist

Check the Certificate(s) in WRIS

Transfer # T- 14 113

Checked by: <u>Joan</u> Date: <u>11/2/22</u>	Type of Change(s) Proposed: Mark the Proposed Changes	Substitution Gov Action	Supplemental to Primary Surface to Ground	POU USE	POD POA	APOD APOA
Fee Received: <u>\$1840.00</u>						
Calculated Fee: <u>\$1840.00</u>			How many rights to be Transferred? Certificate # <u>39065</u>			
Additional Observations: <u>Parkes-</u> <u>I stamped the maps (date stamped)</u> <u>Talk why they had no stamps</u>						

If OK and complete, check box to the left; if NOT, fill in.

1. Is applicant information complete? Have all applicants listed at the top of the page signed at the bottom?
If no, what is missing? Whose signature is missing? _____
2. Does applicant indicate the place of use is in or near an irrigation district? Is a Form D included? N/A.
Name of the district: _____
3. Part 5 of application, has the applicant(s) completed the entire page and does the information match the description of the explanation of the reasons for transfer on Part 4 of the application?
If no, you may need to contact the applicant or agent? _____
4. Is there only one (1) water right included in this transfer application?
If no, are the criteria of OAR 690-380-3220 for more than one WR met? Yes or No _____
If no, then the transfer application **CANNOT** be accepted. See attached "3220" Decision Tree Flowchart.
5. For multiple certificates do each of the certificates listed on Application Page 1 have their own separate completed Part 5 tables 1 & 2?
If no, which certificate(s) are missing a separate Part 5 tables 1 & 2? _____
6. Is the map prepared and signed by a CWRE? Does the map meet requirements?
If no, what is missing? _____. Map waiver included? Yes No
7. If a change in point of appropriation (POA), have the well logs been included? N/A. Included
8. If a change in place of use (POU) within Umatilla County, have the applicant(s) provided a Supplemental Form U? N/A.
9. If all boxes on this checklist are checked (with no remaining deficiencies identified), **ACCEPT** the application. Put this application intake completeness check sheet in the transfer folder.

 OR: If all boxes to the left are **NOT** checked, then this application is deficient and **CANNOT** be accepted. It should be returned and the deficiencies listed in the "staff" section at the bottom of **Application Page 1**, unless the applicant or agent can resolve the deficiencies within 2-3 days.

Actions taken: _____

Date: 11/2/22