

Regular

Name Michael & Heidi Hanson

Address P.O. Box 130
Fort Rock, OR 97621

Change in POU, POA

Date Filed 2/20/2024

Initial notice date 2/27/2024

DPD issued date _____

PD issued date 11/10/2025

PD notice date 11/18/2025

Date of FO 1/7/2026 Vol 138 Page 314-319

C-Date _____

COBU due date _____

COBU Received date _____

Certificate issued _____

DESCRIPTION OF WATER RIGHT(S)

Name of Stream A well

Trib. of Fort Rock Valley, Fort Rock Basin, Christmas Lake Valley

Use Irrigation County Lake

Quantity of water (CFS) _____ No. of Acres _____

Name of ditch _____

App# G 11256 Per # G 10705 Cert # 88622 PR Date 4-10-1984

App# G 7500 Per # G 6980 Cert # 88673 PR Date 9-1-1976

App# G 10119 Per # G 9564 Cert # 88736 PR Date 1-23-1981

App# _____ Per # _____ Cert # _____ PR Date _____

App# _____ Per # _____ Cert # _____ PR Date _____

FEES PAID		
Date	Amount	Receipt #
<u>2-20-2024</u>	<u>\$ 4150.00</u>	<u>142442</u>
<u>11-3-2025</u>	<u>\$ 142.80</u>	<u>146289</u>

FEES REFUNDED

Date	Amount	Receipt #
_____	_____	_____

Assignments: _____

Irrigation District _____

Agent Anderson Engineering & Surveying Inc.

darryla@andersonengineering.com

CWRE _____

CC's list Lake County

- Oversized map - Location _____



Oregon

Tina Kotek, Governor

Water Resources Department

North Mall Office Building

725 Summer St NE, Suite A

Salem, OR 97301

Phone 503 986-0900

Fax 503 986-0904

January 7, 2026

Michael & Heidi Hanson
P.O. BOX 130
Fort Rock, OR 97621

REFERENCE: Transfer Application T-14408

Enclosed is a copy of the final order approving your water right transfer application.

The time allowed to complete the transfer is specified in the final order. YOU SHOULD GIVE PARTICULAR ATTENTION TO THE TIME LIMIT. The water right for any portion of the authorized change in character of use or change in place of use NOT carried out within the time allowed will be lost.

An extension of the time limit can be allowed only upon a showing that diligent effort has been made to complete the actual change(s) within the time allowed.

You are required to hire a Certified Water Rights Examiner (CWRE) to complete a Claim of Beneficial Use report and map which must be submitted to this Department within one year of the date you complete the change(s) or within one year of the completion date authorized in the transfer final order, whichever occurs first.

If you have any questions related to the approval of this transfer, you may contact your caseworker, Scott Grew, by telephone at (503) 986-0890 or by e-mail at Scott.a.grew@water.oregon.gov.

Sincerely,

David V. Jones Jr
Water Rights Services Support
Transfers and Conservation Section

cc: Jeremy T. Giffin, Watermaster Dist. # 11 (via email)
Anderson Engineering and Surveying Inc., Agent
Lake County, Local Government

Enclosure

**BEFORE THE WATER RESOURCES DEPARTMENT
OF THE
STATE OF OREGON**

In the Matter of Transfer Application)	FINAL ORDER APPROVING A CHANGE IN
T-14408, Lake County)	POINTS OF APPROPRIATION AND
)	CHANGE IN PLACES OF USE

Authority

Oregon Revised Statutes (ORS) 537.705 and 540.505 to 540.580 establish the process in which a water right holder may submit a request to transfer the point of appropriation, place of use, or character of use authorized under an existing water right. Oregon Administrative Rules (OAR) Chapter 690, Division 380 implement the statutes and provides the Department's procedures and criteria for evaluating transfer applications.

Applicant

MICHAEL & HEIDI HANSON
P.O. BOX 130
FORT ROCK, OR 97621

Findings of Fact

1. On February 20, 2024, Michael & Heidi Hanson filed an application to change the points of appropriation and to change the places of use under Certificates 88622, 88673, and 88736. The Department assigned the application number T-14408.
2. Notice of the application for transfer was published on February 27, 2024, pursuant to OAR 690-380-4000. No comments were filed in response to the notice.
3. On August 11, 2025, the Department sent a copy of the draft Preliminary Determination to the applicants, proposing to approve Transfer Application T-14408. The draft Preliminary Determination cover letter provided a deadline of September 10, 2025, for the applicants to respond and submit the required information. The applicants requested that the Department proceed with issuance of a Preliminary Determination and provided the necessary information to demonstrate that the applicants are authorized to pursue the transfer.

This final order is subject to judicial review by the Court of Appeals under ORS 183.482. Any petition for judicial review must be filed within the 60-day time period specified by ORS 183.482(1). Pursuant to ORS 536.075 and OAR 137-003-0675, you may petition for judicial review or petition the Director for reconsideration of this order. A petition for reconsideration may be granted or denied by the Director, and if no action is taken within 60 days following the date the petition was filed, the petition shall be deemed denied.

4. On November 10, 2025, the Department issued a Preliminary Determination proposing to approve Transfer Application T-14408 and sent a copy to the applicants. Additionally, notice of the Preliminary Determination for the transfer application was published in the Department's weekly notice on November 18, 2025, and in the Lake County Examiner newspaper on November 12 and 19, 2025, pursuant to ORS 540.520 and OAR 690-380-4020. No protests were filed in response to the notice.

5. The first right to be transferred is as follows:

Certificate: 88622 in the name of GERALD HANSON (perfected under Permit G-10705)
Use: IRRIGATION OF 30.0 ACRES
Priority Date: APRIL 10, 1984
Rate: 0.37 CUBIC FOOT PER SECOND
Limit/Duty: The amount of water used for irrigation, together with the amount secured under any other right existing for the same lands, is limited to a diversion of ONE-EIGHTIETH of one cubic foot per second, or its equivalent for each acre irrigated, and shall be further limited to a diversion of not to exceed 3.0 acre-feet per acre for each acre irrigated during the irrigation season of each year.
Source: A WELL, within the SILVER LAKE BASIN

Authorized Point of Appropriation:

Twp	Rng	Mer	Sec	Q-Q	Measured Distances
27 S	16 E	WM	5	SW SW	1316 FEET NORTH AND 1304 FEET EAST FROM THE SW CORNER OF SECTION 5

Authorized Place of Use:

IRRIGATION					
Twp	Rng	Mer	Sec	Q-Q	Acres
27 S	16 E	WM	5	NW SW	2.1
27 S	16 E	WM	5	NE SW	27.9
				Total	30.0

6. Transfer Application T-14408 proposes to move the authorized point of appropriation approximately 2.0 miles northwest from the existing point of appropriation to:

Twp	Rng	Mer	Sec	Q-Q	Measured Distances
26 S	16 E	WM	30	NW SE	WELL #1 – 1340 FEET NORTH AND 1300 FEET EAST FROM THE S1/4 CORNER OF SECTION 30

7. Transfer Application T-14408 also proposes to change the place of use of the right to:

IRRIGATION					
Twp	Rng	Mer	Sec	Q-Q	Acres
26 S	16 E	WM	30	NE SW	27.9
26 S	16 E	WM	30	SE SW	2.1
				Total	30.0

8. The second right to be transferred is as follows:

Certificate: 88673 in the name of GERALD HANSON (perfected under Permit G-6980)
Use: IRRIGATION OF 30.0 ACRES
Priority Date: SEPTEMBER 1, 1976
Rate: 0.38 CUBIC FOOT PER SECOND
Limit/Duty: The amount of water used for irrigation, together with the amount secured under any other right existing for the same lands, is limited to a diversion of ONE-EIGHTIETH of one cubic foot per second, or its equivalent for each acre irrigated, and shall be further limited to a diversion of not to exceed 3.0 acre-feet per acre for each acre irrigated during the irrigation season of each year.
Source: WELL 3, within the FORK ROCK BASIN

Authorized Point of Appropriation:

Twp	Rng	Mer	Sec	Q-Q	Measured Distances
27 S	16 E	WM	5	SW SW	WELL 3 - 1316 FEET NORTH AND 1304 FEET EAST FROM THE SW CORNER OF SECTION 5

Authorized Place of Use:

IRRIGATION					
Twp	Rng	Mer	Sec	Q-Q	Acres
27 S	16 E	WM	5	NW SW	30.0

9. Transfer Application T-14408 proposes to move the authorized point of appropriation approximately 2.0 miles northwest from the existing point of appropriation to:

Twp	Rng	Mer	Sec	Q-Q	Measured Distances
26 S	16 E	WM	30	NW SE	WELL #1 - 1340 FEET NORTH AND 1300 FEET EAST FROM THE S1/4 CORNER OF SECTION 30

10. Transfer Application T-14408 also proposes to change the place of use of the right to:

IRRIGATION					
Twp	Rng	Mer	Sec	Q-Q	Acres
26 S	16 E	WM	30	SE SW	30.0

11. The portion of the third right to be transferred is as follows:

Certificate: 88736 in the name of CORNELL BROTHERS INC. (perfected under Permit G-9564)
Use: IRRIGATION OF 2.9 ACRES
Priority Date: JANUARY 23, 1981
Rate: 0.04 CUBIC FOOT PER SECOND
Limit/Duty: The amount of water used for irrigation, together with the amount secured under any other right existing for the same lands, is limited to a diversion of ONE-EIGHTIETH of one cubic foot per second, or its equivalent for each acre irrigated, and shall be further limited to a diversion of not to exceed

3.0 acre-feet per acre for each acre irrigated during the irrigation season of each year.

Source: A WELL, within the FORT ROCK BASIN

Authorized Point of Appropriation:

Twp	Rng	Mer	Sec	Q-Q	Measured Distances
27 S	16 E	WM	5	SW SW	1316 FEET NORTH AND 1304 FEET EAST FROM THE SW CORNER OF SECTION 5

Authorized Place of Use:

Twp	Rng	Mer	Sec	Q-Q	Acres
27 S	16 E	WM	5	NE SW	2.9

12. Transfer Application T-14408 proposes to move the authorized point of appropriation approximately 2.0 miles northwest from the existing point of appropriation to:

Twp	Rng	Mer	Sec	Q-Q	Measured Distances
26 S	16 E	WM	30	NW SE	WELL #1 – 1340 FEET NORTH AND 1300 FEET EAST FROM THE S1/4 CORNER OF SECTION 30

13. Transfer Application T-14408 also proposes to change the place of use of the right to:

IRRIGATION					
Twp	Rng	Mer	Sec	Q-Q	Acres
26 S	16 E	WM	30	NE SW	2.9

Transfer Review Criteria [OAR 690-380-0100(14), OAR 690-380-4010(2), OAR 690-380-2200 and OAR 690-380-2110(2)]

14. Water has been used within the last five years according to the terms and conditions of the rights. There is no information in the record that would demonstrate that the rights are subject to forfeiture under ORS 540.610.
15. A water delivery system sufficient to use the full amount of water allowed under the existing rights was present within the five-year period prior to submittal of Transfer Application T-14408.
16. The water rights are subject to transfer as defined in ORS 540.505(4) and OAR 690-380-0100(14).
17. The proposed point of appropriation develops groundwater from the same aquifer as the authorized point of appropriation, as required by OAR 690-380-2110(2).
18. The proposed changes, as conditioned, would not result in enlargement of the rights.

19. The proposed change, as conditioned, would not result in injury to other existing water rights.

20. All other application requirements are met.

Conclusions of Law


The change in points of appropriation and change in places of use proposed in Transfer Application T-14408 appear to be consistent with the requirements of ORS 537.705 and 540.505 to 540.580 and OAR 690-380-5000. If protests are not filed pursuant to OAR 690-380-4030, the application will be approved.

Now, therefore, it is ORDERED:

1. The change in points of appropriation and change in places of use proposed in Transfer Application T-14408 are approved.
2. The right to the use of the water is restricted to beneficial use at the places of use described and is subject to all other conditions and limitations contained in Certificates 88622, 88673, and 88736 and any related decree.
3. Approval of this transfer application does not constitute nor grant legal access onto or through another person's property for purposes of accessing the new point of appropriation or the new place of use.
4. Water right Certificates 88622, 88673, and 88736 are cancelled. A new certificate will be issued describing that portion of certificate 88736 not affected by this transfer.
5. The quantity of water diverted at the new point of appropriation (Well #1) shall not exceed the quantity of water lawfully available at the original point of appropriation (Well).
6. Water shall be acquired from the same aquifer (water source) as the original point of appropriation.
7. The former place of use of the transferred right shall no longer receive water under the right.
8. Water use measurement conditions:
 - a. Before water use may begin under this order, the water user shall install a totalizing flow meter, or, with prior approval of the Director, another suitable measuring device, at each point of appropriation (new and existing).
 - b. The water user shall maintain the meters or measuring devices in good working order.
 - c. The water user shall allow the Watermaster access to the meters or measuring devices; provided however, where the meters or measuring devices are located within a private structure, the Watermaster shall request access upon reasonable notice.

9. Full beneficial use of the water shall be made, consistent with the terms of this order, on or before **October 1, 2027**. A Claim of Beneficial Use prepared by a Certified Water Right Examiner shall be submitted by the applicant to the Department within one year after the deadline for completion of the changes and full beneficial use of the water.
10. After satisfactory proof of beneficial use is received, new certificates confirming the rights transferred will be issued.

Dated in Salem, Oregon on **JAN 07 2026**


Lisa J. Jaramillo, Transfer and Conservation Section Manager, for
IVAN GALL, DIRECTOR
Oregon Water Resources Department

Mailing date: **JAN 08 2026**

STATE OF OREGON

COUNTY OF LAKE

CERTIFICATE OF WATER RIGHT

THIS CERTIFICATE ISSUED TO

CORNELL BROTHERS INC.
PO BOX 533
CHRISTMAS VALLEY, OR 97641

confirms the right to use the waters of a WELL within the FORT ROCK BASIN for IRRIGATION of 23.52 ACRES.

This right was perfected under Permit G-9564. The date of priority is JANUARY 23, 1981. The amount of water to which this right is entitled is limited to an amount actually used beneficially, and shall not exceed 0.29 CUBIC FOOT PER SECOND or its equivalent in case of rotation, measured at the well.

The well is located as follows:

Twp	Rng	Mer	Sec	Q-Q	Measured Distances
27 S	16 E	WM	5	SW SW	1316 FEET NORTH AND 1304 FEET EAST FROM THE SW CORNER OF SECTION 5

The amount of water used for irrigation, together with the amount secured under any other right existing for the same lands, is limited to a diversion of ONE-EIGHTIETH of one cubic foot per second, or its equivalent for each acre irrigated, and shall be further limited to a diversion of not to exceed 3.0 acre-feet per acre for each acre irrigated during the irrigation season of each year.

The use shall conform to such reasonable rotation system as may be ordered by the proper state officer.

A description of the place of use to which this right is appurtenant is as follows:

IRRIGATION					
Twp	Rng	Mer	Sec	Q-Q	Acres
27 S	16 E	WM	5	SE SW	23.52

The quantity of water diverted at the new point of appropriation (well) shall not exceed the quantity of water available from the original point of appropriation described as follows:

Twp	Rng	Mer	Sec	Q-Q	Measured Distances
27 S	17 E	WM	7	NE SW	1360 FEET NORTH AND 1220 FEET EAST FROM THE SW CORNER OF SECTION 7


The water user shall maintain an in-line flow meter or other suitable device for measuring and recording the quantity of water appropriated.

This certificate describes that portion of water right Certificate 88736, State Record of Water Right Certificates, NOT modified by the provisions of an order of the Water Resources Director entered JAN 07 2026, approving Transfer Application T-14408.

The issuance of this superseding certificate does not confirm the status of the water right in regard to the provisions of ORS 540.610 pertaining to forfeiture or abandonment.

The right to the use of the water for the above purpose is restricted to beneficial use on the lands or place of use described.

WITNESS the signature of the Water Resources Director, affixed JAN 07 2026.



Lisa J. Jaramillo, Transfer and Conservation Section Manager, for
IVAN GALL, DIRECTOR
Oregon Water Resources Department

WATER RIGHT TRANSFER COVER SHEET

Transfer: T-14408

Transfer Specialist: *Scott*

Transfer Type: Regular Transfer

Reimbursement Authority?

Applicant: Michael & Heidi Hanson P.O. Box 130 Fort Rock, OR 97621	Agent: Anderson Engineering & Surveying, Inc. PO Box 28 Lakeview, OR 97630	Receiving Landowner:
Current Landowner if other than Applicant:	CWRE:	Irrigation District:
Affected Local Gov'ts: Lake County	Affected Tribal Gov't:	BOR Notified (date):

Water Rights Affected

File Marked	App. File # or Decree Name	Permit	Certificate	RR/CR Needed	RR/CR Nos.
<input type="checkbox"/>			88622	<input type="checkbox"/> Yes <input checked="" type="checkbox"/> No	
<input type="checkbox"/>			88673	<input type="checkbox"/> Yes <input checked="" type="checkbox"/> No	
<input type="checkbox"/>			88736	<input checked="" type="checkbox"/> Yes <input type="checkbox"/> No	

Key Dates & Initial Actions (Support Staff)

Rec'd: February 20, 2024	Proposed Action(s): POINT OF APPROPRIATION; PLACE OF USE	
Fees Pd: 4150.00	Acknowledgement Letter Sent <input checked="" type="checkbox"/>	Basin: 13 Goose & Summer Lake
Initial Public Notice: 2/27/2024	County sent cc: of Ack Letter <input type="checkbox"/>	County: LAKE
WM District: 11 Jeremy T. Giffin	WM Review request sent:	WM Review date received:
ODFW District:	ODFW Review sent:	ODFW Review date received:
Groundwater	GW Review sent:	GW Review date received:

Caseworker Actions: Newspaper & PD Notice:

Newspaper notice needed: <input checked="" type="checkbox"/>	Name of Newspaper: <i>Lake County Examiner</i>
Newspaper notice sent to coordinator:	Newspaper notice quote requested (NRS1): <i>9-19-25</i>
Request for news \$ sent: <i>9/30/25</i>	News \$ received: <i>11-3-25</i>
Affidavit of publication received: <i>12-3-25</i>	Last day of publication: <i>Nov 19, 2025</i>

Peer Review: *LAKE COUNTY EXAMINER*

Document	Drafted	Peer Review	Coordinator	Changes Made	Signature Bin	Signature Date
DPD	Date: <i>8/4/25</i> Initials: <i>Scott</i>	Date: <i>8/5/25</i> Initials: <i>JAN</i>	Date: <i>8/7/25</i> Initials: <i>Scott</i>	Date: <i>8/11/25</i> Initials: <i>Scott</i>	CW Sent: <i>8/11</i> WM Sheet <input checked="" type="checkbox"/> ODFW Sheet: <input type="checkbox"/>	N/A
PD	Date: <i>9/19/25</i> Initials: <i>Scott</i>	Date: <i>9/22/25</i> Initials: <i>Jean</i>	Date: <i>9/24/25</i> Initials: <i>Kerri</i>	Date: <i>9/30/25</i> Initials: <i>Scott</i> Data Review Date: <i>10/1/25</i>	Date: <i>10/5</i>	Date: <i>11/10/25</i>
FO	Date: <i>11/19/25</i> Initials: <i>Scott</i>	Date: <i>11/20/25</i> Initials: <i>Jean</i>	Date: <i>11/24/25</i> Initials: <i>Adam</i>	Date: <i>12/3/25</i> Initials: <i>Scott</i>	Date: <i>12/19/25</i> No. of docs for sig: <i>2</i>	Date: <i>1/7/2026</i>

Special Issues: *✓ Sent to DATA 9/30/25 Data Cleared 10/1/25*

Special Order Volume: Vol. *138* Pages *314-319*

NEED AFFIDAVIT OF PUB

DEC 18 → 30 days after Pub

**STATE OF OREGON
WATER RESOURCES DEPARTMENT**

725 Summer St. N.E. Ste. A

SALEM, OR 97301-4172

(503) 986-0900 / (503) 986-0904 (fax)

RECEIPT # **146289**

INVOICE # _____

RECEIVED FROM: M+H Farm
BY: Michael + Heidi Hanson

APPLICATION	
PERMIT	
TRANSFER	<u>T-14408</u>

CASH: CHECK:# 3967 OTHER: (IDENTIFY)

TOTAL REC'D \$ 142.80

1083 TREASURY 4170 WRD MISC CASH ACCT

0407 COPIES 4618 \$
0207 OTHER: (IDENTIFY) Newspaper Notice \$ 142.80
0243 I/S Lease _____ 0244 Muni Water Mgmt. Plan _____ 0245 Cons. Water _____

4270 WRD OPERATING ACCT

MISCELLANEOUS

0407	COPY & TAPE FEES		\$
0410	RESEARCH FEES		\$
0408	MISC REVENUE: (IDENTIFY)	_____	\$
TC162	DEPOSIT LIAB. (IDENTIFY)	_____	\$
0240	EXTENSION OF TIME		\$
WATER RIGHTS:			
		EXAM FEE	RECORD FEE
0201	SURFACE WATER	\$ _____	0202 \$ _____
0203	GROUND WATER	\$ _____	0204 \$ _____
0205	TRANSFER	\$ _____	
WELL CONSTRUCTION			
		EXAM FEE	LICENSE FEE
0218	WELL DRILL CONSTRUCTOR	\$ _____	0219 \$ _____
	LANDOWNER'S PERMIT		0220 \$ _____
_____	OTHER (IDENTIFY)	_____	

0536 TREASURY 0437 WELL CONST. START FEE

0211 WELL CONST START FEE \$ _____ CARD# _____
0210 MONITORING WELLS \$ _____ CARD# _____
OTHER (IDENTIFY) _____

0607 TREASURY 0467 HYDRO ACTIVITY LIC NUMBER

0233 POWER LICENSE FEE (FW/WRD) \$ _____
0231 HYDRO LICENSE FEE (FW/WRD) \$ _____
HYDRO APPLICATION \$ _____

TREASURY OTHER / RDX

FUND _____ TITLE _____
OBJ. CODE _____ VENDOR # _____
DESCRIPTION _____ \$ _____

RECEIPT: **146289**

DATED: 11-3-25 BY: mm-mel

**AFFIDAVIT OF PUBLICATION
STATE OF OREGON,
COUNTY OF KLAMATH**

I, Benjamin Cedarleaf, Advertising Executive, being duly sworn, depose and say that I am the principle clerk of the publisher of the Herald and News a newspaper in general circulation, as defined by Chapter 193 ORS, printed and published at 2701 Foothills Blvd, Klamath Falls, OR 97601 in the aforesaid county and state: that I know from my personal knowledge that the

Legal # 6054 T-14408 Water Rights Transfer
a printed copy of which is hereto annexed, was published in the entire issue of said newspaper for: 0

Insertion(s) in the following issues:

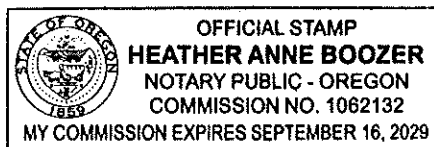
Total Cost: \$119.00

Ben Cedarleaf

Subscribed and sworn by Benjamin Cedarleaf before me
on: 11/19/25

Heather Anne Boozer

Notary Public of Oregon
My commission expires: September 16, 2029



Received by OWRD

DEC 02 2025

Salem, OR

**Notice of Preliminary Determination
for Water Right Transfer T-14408**

T-14408 filed by Michael & Heidi Hanson, P.O. Box 130, Fort Rock, OR 97621, proposes a change in points of appropriation and places of use under Certificates 88622, 88673, and 88736. Certificate 88622 allows the use of 0.37 CUBIC FOOT PER SECOND(CFS) from a well in Sec. 5, T27S, R16E, WM for irrigation in Sec. 5, T27S, R16E, WM. The applicant proposes to move the point of appropriation in Sec. 30, T26S, R16E, WM and to change the place of use to Sec. 30, T26S, R16E, WM. Certificate 88673 allows the use of 0.38 CFS from a well in Sec. 5, T27S, R16E, WM for irrigation in Sec. 5, T27S, R16E, WM. The applicant proposes to move the point of appropriation in Sec. 30, T26S, R16E, WM and to change the place of use to Sec. 30, T26S, R16E, WM. Certificate 88736 allows the use of 0.04 CFS from a well in Sec. 5, T27S, R16E, WM for Irrigation in Sec. 5, T27S, R16E, WM. The applicant proposes to move the point of appropriation in Sec. 30, T26S, R16E, WM and to change the place of use to Sec. 30, T26S, R16E, WM. The Water Resources Department proposes to approve the transfer, based on the requirements of ORS Chapter 540 and OAR 690-380-5000.

Any person may file, jointly or severally, a protest or standing statement within 30 days after the last date of newspaper publication of this notice, 11/19/25. Call (503) 986-0935 to obtain additional information. If no protests are filed, the Department will issue a final order consistent with the preliminary determination.

DATES OF PUBLICATION:

November 12, 2025
November 19, 2025

6054

Received by OWRD

DEC 02 2025

Salem, OR

GREW Scott A * WRD

From: JONES JR David * WRD
Sent: Monday, November 10, 2025 11:20 AM
To: GREW Scott A * WRD
Subject: RE: T-14408 Newspaper Fee Estimate requested

The publication dates for this notice are 11/12 and 11/19.

Dave Jones Jr

Transfer and Conservation Section Support

From: GREW Scott A * WRD <Scott.A.GREW@water.oregon.gov>
Sent: Monday, September 29, 2025 3:45 PM
To: JONES JR David * WRD <Dave.JONES@water.oregon.gov>
Cc: GREW Scott A * WRD <Scott.A.GREW@water.oregon.gov>
Subject: RE: T-14408 Newspaper Fee Estimate requested

Thank you.

Scott Grew
Transfer Specialist
Oregon Water Resources Department
503-986-0890

From: JONES JR David * WRD <Dave.JONES@water.oregon.gov>
Sent: Monday, September 29, 2025 3:44 PM
To: GREW Scott A * WRD <Scott.A.GREW@water.oregon.gov>
Subject: RE: T-14408 Newspaper Fee Estimate requested

The amount due from the applicant is \$142.80.

Dave Jones Jr

Transfer and Conservation Section Support

From: GREW Scott A * WRD <Scott.A.GREW@water.oregon.gov>
Sent: Friday, September 19, 2025 10:15 AM
To: JONES JR David * WRD <Dave.JONES@water.oregon.gov>
Cc: GREW Scott A * WRD <Scott.A.GREW@water.oregon.gov>
Subject: T-14408 Newspaper Fee Estimate requested

Good morning,

I hereby request an estimate for a two week run for the pd notice of T-14408 in the Lake County Examiner newspaper.

Thank you,
Scott

Scott Grew
Transfer Specialist
Oregon Water Resources Department
503-986-0890



Oregon

Tina Kotek, Governor

Water Resources Department

North Mall Office Building

725 Summer St NE, Suite A

Salem, OR 97301

Phone 503 986-0900

Fax 503 986-0904

www.oregon.gov/owrd

November 10, 2025

MICHAEL & HEIDI HANSON

P.O. BOX 130

FORT ROCK, OR 97621

SUBJECT: Water Right Transfer Application T-14408

Please find enclosed the Preliminary Determination indicating that, based on the information available, the Department intends to approve application T-14408. This document is an intermediate step in the approval process; water may not be used legally as proposed in the transfer application until a Final Order has been issued by the Department. Please read this entire letter carefully to determine your responsibility for additional action.

A public notice is being published in the Department's weekly publication and in the Lake County Examiner newspaper, simultaneously with issuance of the Preliminary Determination. The notice initiates a period in which any person may file either a protest opposing the decision proposed by the Department in the Preliminary Determination or a standing statement supporting the Department's decision. The protest period will end 30 days after the Department's notice.

If no protest is filed, the Department will issue a Final Order consistent with the Preliminary Determination. You should receive a copy of the Final Order about 30 days after the close of the protest period.

If a protest is filed, the application may be referred to a contested case proceeding. A contested case provides an opportunity for the proponents and opponents of the decision proposed in the Preliminary Determination to present information and arguments supporting their position in a quasi-judicial proceeding.

Please contact me at scott.a.grew@water.oregon.gov or 503-986-0890 if I may be of assistance.

Sincerely,

Scott Grew

Transfer Specialist

Transfer and Conservation Section

cc: Transfer Application file T-14408
Jeremy T. Giffin, District 11 Watermaster *(via e-mail)*
Anderson Engineering and Surveying Inc., Agent for the applicant *(via e-mail)*

enc

**BEFORE THE WATER RESOURCES DEPARTMENT
OF THE
STATE OF OREGON**

In the Matter of Transfer Application)	PRELIMINARY DETERMINATION
T-14408, Lake County)	PROPOSING APPROVAL OF A CHANGE IN
)	POINTS OF APPROPRIATION AND
)	CHANGE IN PLACES OF USE

Authority

Oregon Revised Statutes (ORS) 537.705 and 540.505 to 540.580 establish the process in which a water right holder may submit a request to transfer the point of appropriation, place of use, or character of use authorized under an existing water right. Oregon Administrative Rules (OAR) Chapter 690, Division 380 implement the statutes and provides the Department's procedures and criteria for evaluating transfer applications.

Applicant

MICHAEL & HEIDI HANSON
P.O. BOX 130
FORT ROCK, OR 97621

Findings of Fact

1. On February 20, 2024, Michael & Heidi Hanson filed an application to change the points of appropriation and to change the places of use under Certificates 88622, 88673, and 88736. The Department assigned the application number T-14408.
2. Notice of the application for transfer was published on February 27, 2024, pursuant to OAR 690-380-4000. No comments were filed in response to the notice.
3. On August 11, 2025, the Department sent a copy of the draft Preliminary Determination to the applicants, proposing to approve Transfer Application T-14408. The draft Preliminary Determination cover letter provided a deadline of September 10, 2025, for the applicants to respond and submit the required information. The applicants requested that the Department proceed with issuance of a Preliminary Determination and provided the necessary information to demonstrate that the applicants are authorized to pursue the transfer.

Pursuant to OAR 690-380-4030, any person may file a protest or standing statement within 30 days after the last date of publication of the newspaper notice or the Department's weekly notice as prescribed by OAR 690-380-4020, whichever is later, of this preliminary determination.

4. The first right to be transferred is as follows:

Certificate: 88622 in the name of GERALD HANSON (perfected under Permit G-10705)
Use: IRRIGATION OF 30.0 ACRES
Priority Date: APRIL 10, 1984
Rate: 0.37 CUBIC FOOT PER SECOND
Limit/Duty: The amount of water used for irrigation, together with the amount secured under any other right existing for the same lands, is limited to a diversion of ONE-EIGHTIETH of one cubic foot per second, or its equivalent for each acre irrigated, and shall be further limited to a diversion of not to exceed 3.0 acre-feet per acre for each acre irrigated during the irrigation season of each year.
Source: A WELL, within the SILVER LAKE BASIN

Authorized Point of Appropriation:

Twp	Rng	Mer	Sec	Q-Q	Measured Distances
27 S	16 E	WM	5	SW SW	1316 FEET NORTH AND 1304 FEET EAST FROM THE SW CORNER OF SECTION 5

Authorized Place of Use:

IRRIGATION					
Twp	Rng	Mer	Sec	Q-Q	Acres
27 S	16 E	WM	5	NW SW	2.1
27 S	16 E	WM	5	NE SW	27.9
Total					30.0

5. Transfer Application T-14408 proposes to move the authorized point of appropriation approximately 2.0 miles northwest from the existing point of appropriation to:

Twp	Rng	Mer	Sec	Q-Q	Measured Distances
26 S	16 E	WM	30	NW SE	WELL #1 – 1340 FEET NORTH AND 1300 FEET EAST FROM THE S1/4 CORNER OF SECTION 30

6. Transfer Application T-14408 also proposes to change the place of use of the right to:

IRRIGATION					
Twp	Rng	Mer	Sec	Q-Q	Acres
26 S	16 E	WM	30	NE SW	27.9
26 S	16 E	WM	30	SE SW	2.1
Total					30.0

7. The second right to be transferred is as follows:

Certificate: 88673 in the name of GERALD HANSON (perfected under Permit G-6980)
Use: IRRIGATION OF 30.0 ACRES
Priority Date: SEPTEMBER 1, 1976

Rate: 0.38 CUBIC FOOT PER SECOND
Limit/Duty: The amount of water used for irrigation, together with the amount secured under any other right existing for the same lands, is limited to a diversion of ONE-EIGHTIETH of one cubic foot per second, or its equivalent for each acre irrigated, and shall be further limited to a diversion of not to exceed 3.0 acre-feet per acre for each acre irrigated during the irrigation season of each year.
Source: WELL 3, within the FORK ROCK BASIN

Authorized Point of Appropriation:

Twp	Rng	Mer	Sec	Q-Q	Measured Distances
27 S	16 E	WM	5	SW SW	WELL 3 - 1316 FEET NORTH AND 1304 FEET EAST FROM THE SW CORNER OF SECTION 5

Authorized Place of Use:

IRRIGATION					
Twp	Rng	Mer	Sec	Q-Q	Acres
27 S	16 E	WM	5	NW SW	30.0

8. Transfer Application T-14408 proposes to move the authorized point of appropriation approximately 2.0 miles northwest from the existing point of appropriation to:

Twp	Rng	Mer	Sec	Q-Q	Measured Distances
26 S	16 E	WM	30	NW SE	WELL #1 – 1340 FEET NORTH AND 1300 FEET EAST FROM THE S1/4 CORNER OF SECTION 30

9. Transfer Application T-14408 also proposes to change the place of use of the right to:

IRRIGATION					
Twp	Rng	Mer	Sec	Q-Q	Acres
26 S	16 E	WM	30	SE SW	30.0

10. The portion of the third right to be transferred is as follows:

Certificate: 88736 in the name of CORNELL BROTHERS INC. (perfected under Permit G-9564)
Use: IRRIGATION OF 2.9 ACRES
Priority Date: JANUARY 23, 1981
Rate: 0.04 CUBIC FOOT PER SECOND
Limit/Duty: The amount of water used for irrigation, together with the amount secured under any other right existing for the same lands, is limited to a diversion of ONE-EIGHTIETH of one cubic foot per second, or its equivalent for each acre irrigated, and shall be further limited to a diversion of not to exceed 3.0 acre-feet per acre for each acre irrigated during the irrigation season of each year.
Source: A WELL, within the FORT ROCK BASIN

Authorized Point of Appropriation:

Twp	Rng	Mer	Sec	Q-Q	Measured Distances
27 S	16 E	WM	5	SW SW	1316 FEET NORTH AND 1304 FEET EAST FROM THE SW CORNER OF SECTION 5

Authorized Place of Use:

Twp	Rng	Mer	Sec	Q-Q	Acres
27 S	16 E	WM	5	NE SW	2.9

11. Transfer Application T-14408 proposes to move the authorized point of appropriation approximately 2.0 miles northwest from the existing point of appropriation to:

Twp	Rng	Mer	Sec	Q-Q	Measured Distances
26 S	16 E	WM	30	NW SE	WELL #1 – 1340 FEET NORTH AND 1300 FEET EAST FROM THE S1/4 CORNER OF SECTION 30

12. Transfer Application T-14408 also proposes to change the place of use of the right to:

IRRIGATION					
Twp	Rng	Mer	Sec	Q-Q	Acres
26 S	16 E	WM	30	NE SW	2.9

Transfer Review Criteria [OAR 690-380-0100(14), OAR 690-380-4010(2), OAR 690-380-2200 and OAR 690-380-2110(2)]

13. Water has been used within the last five years according to the terms and conditions of the rights. There is no information in the record that would demonstrate that the rights are subject to forfeiture under ORS 540.610.
14. A water delivery system sufficient to use the full amount of water allowed under the existing rights was present within the five-year period prior to submittal of Transfer Application T-14408.
15. The water rights are subject to transfer as defined in ORS 540.505(4) and OAR 690-380-0100(14).
16. The proposed point of appropriation develops groundwater from the same aquifer as the authorized point of appropriation, as required by OAR 690-380-2110(2).
17. The proposed changes, as conditioned, would not result in enlargement of the rights.
18. The proposed change, as conditioned, would not result in injury to other existing water rights.
19. All other application requirements are met.

Determination and Proposed Action

The change in points of appropriation and change in places of use proposed in Transfer Application T-14408 appear to be consistent with the requirements of ORS 537.705 and 540.505 to 540.580 and OAR 690-380-5000. If protests are not filed pursuant to OAR 690-380-4030, the application will be approved.

If Transfer Application T-14408 is approved, the final order will include the following:

- 1. The change in points of appropriation and change in places of use proposed in Transfer Application T-14408 are approved.*
- 2. The right to the use of the water is restricted to beneficial use at the places of use described and is subject to all other conditions and limitations contained in Certificates 88622, 88673, and 88736 and any related decree.*
- 3. Approval of this transfer application does not constitute nor grant legal access onto or through another person's property for purposes of accessing the new point of appropriation or the new place of use.*
- 4. Water right Certificates 88622, 88673, and 88736 are cancelled. A new certificate will be issued describing that portion of certificate 88736 not affected by this transfer.*
- 5. The quantity of water diverted at the new point of appropriation (Well #1) shall not exceed the quantity of water lawfully available at the original point of appropriation (Well).*
- 6. Water shall be acquired from the same aquifer (water source) as the original point of appropriation.*
- 7. The former place of use of the transferred right shall no longer receive water under the right.*
- 8. Water use measurement conditions:*
 - a. Before water use may begin under this order, the water user shall install a totalizing flow meter, or, with prior approval of the Director, another suitable measuring device, at each point of appropriation (new and existing).*
 - b. The water user shall maintain the meters or measuring devices in good working order.*
 - c. The water user shall allow the Watermaster access to the meters or measuring devices; provided however, where the meters or measuring devices are located within a private structure, the Watermaster shall request access upon reasonable notice.*
- 9. Full beneficial use of the water shall be made, consistent with the terms of this order, on or before **October 1, 2027**. A Claim of Beneficial Use prepared by a Certified Water Right Examiner shall be submitted by the applicant to the Department within one year after the deadline for completion of the changes and full beneficial use of the water.*

10. After satisfactory proof of beneficial use is received, new certificates confirming the rights transferred will be issued.

Dated in Salem, Oregon on NOV 10 2025


Lisa J. Jaramillo, Transfer and Conservation Section Manager, for
IVAN GALL, DIRECTOR
Oregon Water Resources Department

This Preliminary Determination was prepared by Scott Grew. If you have questions about the information in this document, you may reach him at scott.a.grew@water.oregon.gov or 503-986-0890.

Protests

Under the provisions of ORS 540.520(6) & (7) and OAR 690-380-4030, within 30 days after the last date of publication of the newspaper notice or the Department's weekly notice as prescribed by OAR 690-380-4020, whichever is later, any person may file, jointly or severally, a protest expressing opposition of approval of the transfer application and disagreement with this Preliminary Determination or a standing statement in support of this Preliminary Determination. If this Preliminary Determination determines that a change in point of diversion or appropriation would result in injury, the applicant may file a notification of intent to pursue approval of the transfer under OAR 690-380-5030 to 690-380-5050. Protests and standing statements must be received by the Water Resources Department within 30 days after the last date of publication of the newspaper notice or the Department's weekly notice as prescribed by OAR 690-380-4020, whichever is later.

Protests must be in writing and received in hard copy form with the appropriate statutory protest filing fee; protests cannot be filed by electronic mail. [OAR 690-002-0025(3) and 690-380-0100(9)]. The protest must include the following:

- The person's name, address, and telephone number;
- All reasonably ascertainable issues and all reasonably available arguments supporting the person's position by the close of the protest period. Failure to raise a reasonably ascertainable issue in a protest or failure to provide sufficient specificity to afford the Department an opportunity to respond to the issue may preclude consideration of the issue during the hearing;
- If you are the applicant, a protest fee of \$720 required by ORS 536.050; and
- If you are not the applicant, a protest fee of \$1425 required by ORS 536.050 and proof of service of the protest upon the applicant.

Requests for Standing

Under the provisions of OAR 690-380-4030(5), the Department shall provide to persons who have filed standing statements as defined under OAR 690-380-0100(11) notice of any differences between the Department's Preliminary Determination and the Final Order, notice of a hearing on the application under OAR 137-003-0535, and an opportunity to request limited party status or party status in the hearing.

Requests for standing must be received in the Water Resources Department no later than 30 days after the last date of publication of the newspaper notice or the Department's weekly notice as prescribed by OAR 690-380-4020, whichever is later. Requests for standing must be in writing, and must include the following:

- The requester's name, mailing address and telephone number;
- If the requester is representing a group, association or other organization, the name, address and telephone number of the represented group;
- A statement that the requester supports the preliminary determination as issued.

After the protest period has ended, the Director will either issue a Final Order or schedule a contested case hearing. The contested case hearing will be scheduled only if a protest has been filed under OAR 690-380-4030. In accordance with OAR 690-380-4200, notice and conduct of the hearing shall:

- Be under the applicable provisions of ORS 183.310 to 183.550, pertaining to contested cases, and the hearing shall be held in the area where the rights are located unless all parties stipulate otherwise; and
- If a protest has asserted that a water right to be transferred has been forfeited through non-use, include the notice and procedures described in OAR 690-017-0500 to 690-017-0900.

If after hearing the Department issues a proposed Final Order finding that a change in point of diversion or appropriation will result in injury, the applicant may file a notification of intent to pursue approval of the transfer under OAR 690-380-5030 to 690-380-5050 within 15 days of receipt of the proposed order. Notwithstanding 690-002-0175, if the applicant files a notification of intent to pursue approval of the transfer under 690-380-5030 to 690-380-5050, the deadline for filing exceptions to the proposed order shall be 30 days after the Department provides notice to the parties that the transfer does not meet the requirements of 690-380-5030 to 690-380-5050.

If you do not request a hearing within 30 days after the close of the protest period, or if you withdraw a request for a hearing, notify the Department or the administrative law judge that you will not appear, or fail to appear at a scheduled hearing, the Director may issue a final order by default. If the Director issues a Final Order by default, the Department designates the relevant portions of its files on this matter, including all materials that you have submitted relating to this matter, as the record for purpose of proving a *prima facie* case upon default.

You may be represented by an attorney at the hearing. Legal aid organizations may be able to assist a party with limited financial resources. Generally, partnerships, corporations, associations, governmental subdivisions, or public or private organizations are represented by an attorney. However, consistent with OAR 690-002-0020 and OAR 690-137-0555, an agency representative may represent partnerships, corporations, associations, governmental subdivisions or public, or private organizations if the Department determines that appearance of a person by an authorized representative will not hinder the orderly and timely development of the record in this case.

Notice Regarding Servicemembers: Active-duty servicemembers have a right to stay proceedings under the federal Servicemembers Civil Relief Act, 50 U.S.C. App. §§501-597b. For more information contact the Oregon State Bar at 800-452-8260, the Oregon Military Department at 971-355-4127, or the nearest United States Armed Forces Legal Assistance Office through <http://legalassistance.law.af.mil>.

If you have questions about how to file a protest or if you have previously filed a protest and you want to know the status, please contact Will Davidson at 503-507-2749.

If you have questions about the Department or any of its programs, please contact our Water Resources Customer Service Group at 503-986-0900.

Address any correspondence to: Oregon Water Resources Department, Transfer and Conservation Section, 725 Summer Street NE, Suite A, Salem OR 97301-1266.

GREW Scott A * WRD

From: GREW Scott A * WRD
Sent: Tuesday, September 30, 2025 3:47 PM
To: Darryl Anderson
Cc: GIFFIN Jeremy T * WRD; GREW Scott A * WRD
Subject: T-14408 Newspaper Notice Fee - Action Required

September 30, 2025

VIA MAIL

MICHAEL & HEIDI HANSON
P.O. BOX 130
FORT ROCK, OR 97621

SUBJECT: Water Right Transfer Application T-14408

Your water right transfer will be ready for issuance of the Preliminary Determination, once the Department receives payment for publication of the newspaper notice.

Items needed before the next phase of processing...

At this time you need to:

1. submit a check in the amount of \$ 142.80 (to cover cost of publication of the notice), made out to the Oregon Water Resources Department.
2. **write "for T-14408 NOTICE" on the front of your check, and**
3. submit it with the tracking stub at the bottom of this letter.

Mail the check to 725 Summer St. NE, Suite A, Salem, OR 97301-1266, **no later than October 30, 2025.**

What happens next...

Shortly after receiving payment, the Department will issue the Preliminary Determination, initiate publication in the Lake County Examiner newspaper, and also publish the notice on the Department's weekly notice. Publication of the notice will initiate a protest period during which any person may file either a protest opposing the decision proposed by the Department in the Preliminary Determination or a standing statement supporting the Department's decision.

If we do not receive payment for newspaper notice by October 30, 2025 a Preliminary Determination may be issued denying the application as incomplete.

Please contact me at scott.a.grew@water.oregon.gov or 503-986-0890 if I may be of assistance.

Sincerely,

Scott Grew

Transfer Specialist
Transfer and Conservation Section

cc: Transfer Application file T-14408

Jeremy T. Giffin, District 11 Watermaster *(via e-mail)*
Anderson Engineering and Surveying Inc., Agent for the applicant *(via e-mail)*

encs

✂-----

Attached is a check in the amount of \$142.80 (**PCA #46118**) for Newspaper Notice for Transfer T-14408 made out to Oregon Water Resources Department (or WRD)

- **“for T-14408 NOTICE” written on front of check**

Mail to: Oregon Water Resources Department
725 Summer St. NE, Suite A
Salem, OR 97301-1266

Caseworker: Scott Grew

GREW Scott A * WRD

From: MARTIN Duff A * WRD
Sent: Wednesday, October 1, 2025 1:09 PM
To: GREW Scott A * WRD; WRD_DL_is_data_techs
Subject: RE: PD review request for Transfer Application T-14408

Hi Scott,

T-14408 has been entered by data, no issues and is ready for the next step.

Thanks,

OREGON



WATER RESOURCES
DEPARTMENT

Duff Martin

Water Resources Data Technician 2
Information Technology
725 Summer St NE, Salem, OR 97301
<https://www.oregon.gov/owrd/>

Integrity | Service | Technical Excellence | Teamwork | Forward-Looking

From: GREW Scott A * WRD <Scott.A.GREW@water.oregon.gov>
Sent: Tuesday, September 30, 2025 12:23 PM
To: WRD_DL_is_data_techs <WRD_DL_is_data_techs@water.oregon.gov>
Cc: GREW Scott A * WRD <Scott.A.GREW@water.oregon.gov>
Subject: PD review request for Transfer Application T-14408

Hello Datafriends,

Please review the PD for Transfer Application T-14408. There is one remaining right.

Thank you so much!

Scott

Scott Grew
Transfer Specialist
Oregon Water Resources Department
503-986-0890

GREW Scott A * WRD

From: COPE Kerri H * WRD
Sent: Wednesday, September 24, 2025 11:01 AM
To: GREW Scott A * WRD
Subject: T-14408

This one is complete 😊

Kerri H. Cope | Water Management and Conservation Analyst/Reuse Coordinator

Water Resources Department | 725 Summer St. NE, Suite A | Salem, Oregon 97301

Ph: 503 979-9544

Pronouns: she/her/hers [Why share pronouns?](#)

GREW Scott A * WRD

From: JONES JR David * WRD
Sent: Monday, September 29, 2025 3:44 PM
To: GREW Scott A * WRD
Subject: RE: T-14408 Newspaper Fee Estimate requested

The amount due from the applicant is \$142.80.

Dave Jones Jr

Transfer and Conservation Section Support

From: GREW Scott A * WRD <Scott.A.GREW@water.oregon.gov>
Sent: Friday, September 19, 2025 10:15 AM
To: JONES JR David * WRD <Dave.JONES@water.oregon.gov>
Cc: GREW Scott A * WRD <Scott.A.GREW@water.oregon.gov>
Subject: T-14408 Newspaper Fee Estimate requested

Good morning,

I hereby request an estimate for a two week run for the pd notice of T-14408 in the Lake County Examiner newspaper.

Thank you,
Scott

Scott Grew
Transfer Specialist
Oregon Water Resources Department
503-986-0890



Oregon

Tina Kotek, Governor

Water Resources Department

North Mall Office Building
725 Summer St NE, Suite A
Salem, OR 97301
Phone 503-986-0900
Fax 503 986-0904
www.oregon.gov/owrd

September 30, 2025

MICHAEL & HEIDI HANSON
P.O. BOX 130
FORT ROCK, OR 97621

SUBJECT: Water Right Transfer Application T-14408

Your water right transfer will be ready for issuance of the Preliminary Determination, once the Department receives payment for publication of the newspaper notice.

Items needed before the next phase of processing...

At this time you need to:

1. submit a check in the amount of \$ 142.80 (to cover cost of publication of the notice), made out to the Oregon Water Resources Department.
2. write "for T-14408 NOTICE" on the front of your check, and
3. submit it with the tracking stub at the bottom of this letter.

Mail the check to 725 Summer St. NE, Suite A, Salem, OR 97301-1266, **no later than October 30, 2025.**

What happens next...

Shortly after receiving payment, the Department will issue the Preliminary Determination, initiate publication in the Lake County Examiner newspaper, and also publish the notice on the Department's weekly notice. Publication of the notice will initiate a protest period during which any person may file either a protest opposing the decision proposed by the Department in the Preliminary Determination or a standing statement supporting the Department's decision.

If we do not receive payment for newspaper notice by October 30, 2025 a Preliminary Determination may be issued denying the application as incomplete.

Please contact me at scott.a.grew@water.oregon.gov or 503-986-0890 if I may be of assistance.

Sincerely,

Scott Grew

Transfer Specialist
Transfer and Conservation Section

✂-----
Attached is a check in the amount of \$142.80 (PCA #46118) for Newspaper Notice for Transfer T-14408 made out to Oregon Water Resources Department (or WRD)

- "for T-14408 NOTICE" written on front of check

Mail to: Oregon Water Resources Department
725 Summer St. NE, Suite A
Salem, OR 97301-1266

Caseworker: Scott Grew

GREW Scott A * WRD

From: Heidi Hanson <mandhhay@gmail.com>
Sent: Monday, September 8, 2025 4:51 PM
To: GREW Scott A * WRD
Subject: Re: Water Right Transfer consent

Scott,

Michael and I agree to the proposed actions and conditions.

Where would you like me to send the original consent form?

Michael & Heidi Hanson
M&H Hay Farm, LLC
(541)233-8442

On Sep 8, 2025, at 4:37 PM, GREW Scott A * WRD <scott.a.grew@water.oregon.gov> wrote:

Thank you Heidi,

Please send me the original consent form.

The last thing I need is:

“Response in writing by September 10, 2025, with acknowledgement that you agree to the proposed action and conditions.”

This can be done via e-mail back to me. But do please send me the original consent form.

Thank you,

Scott Grew
Transfer Specialist
Oregon Water Resources Department
503-986-0890

From: Heidi Hanson <mandhhay@gmail.com>
Sent: Monday, September 8, 2025 10:58 AM
To: GREW Scott A * WRD <scott.a.grew@water.oregon.gov>; Brilene Ortwein <bortwein@shn-engr.com>; Darryl Anderson <darryla@andersonengineering.com>
Subject: Water Right Transfer consent



404 Main St., Ste. 1, Klamath Falls, OR 97601
Phone (541) 883-3401 Fax (541) 882-0620

STATUS OF RECORD TITLE NO. 2

FSBO
Your Reference No.:

September 3, 2025
Title Number: 1021875
Title Officer: Kristen OHare
Fee: \$300.00

We have searched the status of record title as to the following described property:

See attached Exhibit 'A'

Vestee:

G & J Hanson Farms LLC, an Oregon limited liability company

and dated as of August 7, 2025 at 7:30 a.m.

Said property is subject to the following on record matters:

1. The 2025-2026 Taxes: A lien not yet due or payable.
2. Taxes deferred, as disclosed by the tax roll, the premises herein described have been zoned or classified for farm use. At any time that said land is disqualified for such use the property will be subject to additional taxes or penalties and interest.
3. Right, title and interest of the public in and to those portions of the Land lying within roads, streets or highways.
4. Limited Judgment, including the terms and provisions thereof,
Recorded: August 23, 2022
Instrument No.: 2022-001658
5. The Company will require a copy of the Operating Agreement (including any approvals of withdrawal of member(s) or acceptance of new member(s)) and the Articles of Organization of G & J Hanson Farms LLC for its examination prior to closing. Any conveyance or encumbrance of the Limited Liability Company's property must be executed by all of the members unless otherwise provided for in the Operating Agreement.

The Company reserves the right to add additional items or make further requirements after review of the requested documentation.

SPECIAL EXCEPTIONS FOR PARCEL 1: (27S16E00-00-01200)

6. Grant of Permanent Easement, including the terms and provisions thereof,
Recorded: March 3, 2004
Book: 261, Page: 363
Between: Gerald R. Hanson and Joyce J. Hanson, husband and wife
And: Cornell Brothers Inc.

Recd

SEP 8 2025

Salem, OR

SPECIAL EXCEPTIONS FOR PARCEL 2: (27S16E00-00-01000)

7. An easement including the terms and provisions thereof, affecting the portion of said premises and for the purposes stated therein as set forth in instrument:
Granted To: Midstate Electric Cooperative, Inc., a cooperative
Recorded: August 7, 1991
Book: 218, Page: 30
8. The Company will require that the deed recorded April 20, 2018, as Instrument No. 2018-000658, be re-recorded to correct Legal Description.

Legal Description contains Parcel II of Partition Plat 2003-B-51

Informational Notes:

- A. Taxes assessed under Code No. 1402 Account No. [REDACTED] Map No. 27S16E00-00-01200
The 2024-2025 Taxes: \$110.09, are paid.
(Affects Parcel 1)
- B. Taxes assessed under Code No. 1402 Account No. [REDACTED] Map No. 27S16E00-00-01000
The 2024-2025 Taxes: \$382.81, Paid in Full.
(Affects Parcel 2)
- C. This report does not include a search for financing statements filed in the office of the Secretary of State in this or any other State, or in a county other than the county wherein the Land is are situated, and no liability is assumed if a financing statement is filed in the office of the County Clerk (Recorder) covering growing crops or fixtures on the Land wherein the Lands is described other than by metes and bounds or under the rectangular survey system.
- D. As of the date hereof, there are no matters against the party(ies) shown below which would appear as exceptions to coverage in a title insurance product:
Parties:
G & J Hanson Farms LLC
- E. This Report No. 2 was updated to reflect the following changes:
 1. Corrected properties
- F. Any map or sketch enclosed as an attachment herewith is furnished for information purposes only to assist in property location with reference to streets and other parcels. No representation is made as to accuracy and the company assumes no liability for any loss occurring by reason of reliance thereon.

THIS IS NOT A TITLE REPORT, A COMMITMENT TO ISSUE TITLE INSURANCE OR A GUARANTEE OF ANY KIND. No liability is assumed with this report. The fee charged for this service does not include supplemental reports or other services. Further dissemination of the information in this report in a form purporting to insure title to the herein described land is prohibited by law.

Received by OWRD

SEP 8 2025

Salem, OR

EXHIBIT 'A'

File No. 1021875

Parcel 1:

Township 27 South, Range 16 East of the Willamette Meridian, Lake County, Oregon.
Section 5: The W1/2 NW1/4 SW1/4

Parcel 5:

Unsurveyed Parcel 1 of Partition Plat No. 2003-B-51, located in the SW1/4 of Section 5, Township 27 South, Range 16 East of the Willamette Meridian, Lake County, Oregon.

Being more particularly described as the NE1/4 of the SW1/4 and the E1/2 of the NW1/4 of the SW1/4 of Section 5, Township 27 South, Range 16 East of the Willamette Meridian, Lake County, Oregon.

Received by OWRD

SEP 8 2025

Salem, OR

Lake County
2024 Real Property Assessment Report
Account 2622

Map 27S16E00-00-01000
 Code - Tax ID 1402 - 2622

Tax Status Assessable
 Account Status Active
 Subtype NORMAL

Legal Descr See Record

Mailing G & J HANSON FARMS LLC
 PO BOX 69
 FORT ROCK OR 97735

Deed Reference # See Record
 Sales Date/Price See Record
 Appraiser

Property Class 550 MA SA NH
 RMV Class 550 04 00 076

Site	Situs Address	City
	UNDETERMINED SITUS ADDRESS	UNDETERMINED CITY

Value Summary						
Code Area		RMV	MAV	AV	RMV Exception	CPR %
1402	Land	172,480		Land	0	
	Impr	0		Impr	0	
Code Area Total		172,480	0	31,833	0	
Grand Total		172,480	0	31,833	0	

Land Breakdown								
Code Area	ID #	RFPD	Plan Ex Zone	Value Source	Trend %	Size	Land Class	Trended RMV
1402	1	<input checked="" type="checkbox"/>		Farm Use Zoned	89	51.86 AC	N3-1I	169,120
	3	<input checked="" type="checkbox"/>		Farm Use Zoned	89	8.64 AC	NR-2	3,360
Code Area Total						60.50 AC		172,480

Improvement Breakdown								
Code Area	Year Built	Stat Class	Description	Trend %	Total Sqft	Ex%	MS Acct	Trended RMV

Exemptions / Special Assessments / Notations					
Code Area	1402	Special Assessments	Amount	Acres	Year Used
		■ SD 14 CORRECTION	27.54	0.00	2024

Received by OWRD
 SEP 8 2025
 Salem, OR

STATEMENT OF TAX ACCOUNT
LAKE COUNTY TAX COLLECTOR
513 CENTER STREET
LAKEVIEW, OR 97630
(541) 947-6000

3-Sep-2025

Tax Account #	█	Lender Name	
Account Status	A	Loan Number	
Roll Type	Real	Property ID	1402
Situs Address	UNDETERMINED SITUS ADDRESS UNDETERMINED CITY OR	Interest To	Sep 3, 2025

Tax Summary

Tax Year	Tax Type	Total Due	Current Due	Interest Due	Discount Available	Original Due	Due Date
2024	ADVALOREM	\$0.00	\$0.00	\$0.00	\$0.00	\$382.81	Nov 15, 2024
2023	ADVALOREM	\$0.00	\$0.00	\$0.00	\$0.00	\$317.99	Nov 15, 2023
2022	ADVALOREM	\$0.00	\$0.00	\$0.00	\$0.00	\$315.46	Nov 15, 2022
2021	ADVALOREM	\$0.00	\$0.00	\$0.00	\$0.00	\$335.24	Nov 15, 2021
2020	ADVALOREM	\$0.00	\$0.00	\$0.00	\$0.00	\$326.29	Nov 15, 2020
2019	ADVALOREM	\$0.00	\$0.00	\$0.00	\$0.00	\$316.69	Nov 15, 2019
2018	ADVALOREM	\$0.00	\$0.00	\$0.00	\$0.00	\$280.72	Nov 15, 2018
2017	ADVALOREM	\$0.00	\$0.00	\$0.00	\$0.00	\$272.79	Nov 15, 2017
2016	ADVALOREM	\$0.00	\$0.00	\$0.00	\$0.00	\$264.88	Nov 15, 2016
2015	ADVALOREM	\$0.00	\$0.00	\$0.00	\$0.00	\$257.05	Nov 15, 2015
2014	ADVALOREM	\$0.00	\$0.00	\$0.00	\$0.00	\$249.60	Nov 15, 2014
2013	ADVALOREM	\$0.00	\$0.00	\$0.00	\$0.00	\$242.48	Nov 15, 2013
2012	ADVALOREM	\$0.00	\$0.00	\$0.00	\$0.00	\$238.14	Nov 15, 2012
2011	ADVALOREM	\$0.00	\$0.00	\$0.00	\$0.00	\$231.11	Nov 15, 2011
2010	ADVALOREM	\$0.00	\$0.00	\$0.00	\$0.00	\$227.94	Nov 15, 2010
2009	ADVALOREM	\$0.00	\$0.00	\$0.00	\$0.00	\$256.44	Nov 15, 2009
2008	ADVALOREM	\$0.00	\$0.00	\$0.00	\$0.00	\$252.51	Nov 15, 2008
2007	ADVALOREM	\$0.00	\$0.00	\$0.00	\$0.00	\$247.23	Nov 15, 2007
2006	ADVALOREM	\$0.00	\$0.00	\$0.00	\$0.00	\$243.58	Nov 15, 2006
2005	ADVALOREM	\$0.00	\$0.00	\$0.00	\$0.00	\$238.74	Nov 15, 2005
2004	ADVALOREM	\$0.00	\$0.00	\$0.00	\$0.00	\$231.30	Nov 15, 2004
2003	ADVALOREM	\$0.00	\$0.00	\$0.00	\$0.00	\$131.30	Nov 15, 2003
2002	ADVALOREM	\$0.00	\$0.00	\$0.00	\$0.00	\$178.47	Nov 15, 2002
2001	ADVALOREM	\$0.00	\$0.00	\$0.00	\$0.00	\$164.01	Nov 15, 2001
2000	ADVALOREM	\$0.00	\$0.00	\$0.00	\$0.00	\$139.78	Nov 15, 2000
1999	ADVALOREM	\$0.00	\$0.00	\$0.00	\$0.00	\$140.77	Nov 15, 1999
1998	ADVALOREM	\$0.00	\$0.00	\$0.00	\$0.00	\$625.20	Nov 15, 1998
1990	ADVALOREM	\$0.00	\$0.00	\$0.00	\$0.00	\$125.71	Nov 15, 1990
1989	ADVALOREM	\$0.00	\$0.00	\$0.00	\$0.00	\$116.31	Nov 15, 1989
Total		\$0.00	\$0.00	\$0.00	\$0.00	\$7,350.54	

Received by OWRD

SEP 8 2025

Salem, OR

Lake County
2024 Real Property Assessment Report
 Account 2625

Map 27S16E00-00-01200
 Code - Tax ID 1402 - 2625

Tax Status Assessable
 Account Status Active
 Subtype NORMAL

Legal Descr See Record

Mailing G & J HANSON FARMS LLC
 PO BOX 69
 FORT ROCK OR 97735

Deed Reference # See Record
 Sales Date/Price See Record
 Appraiser

Property Class 550 MA SA NH
 RMV Class 550 04 00 076

Site	Situs Address	City
	UNDETERMINED SITUS ADDRESS	UNDETERMINED CITY

Code Area		RMV	MAV	AV	RMV Exception	CPR %
1402	Land	50,420		Land	0	
	Impr	0		Impr	0	
Code Area Total		50,420	0	9,154	0	
Grand Total		50,420	0	9,154	0	

Land Breakdown									
Code Area	ID #	RFPD	Plan Ex Zone	Value Source	Trend %	Size	Land Class	Trended RMV	
1402	1	<input checked="" type="checkbox"/>		Farm Use Zoned	89	14.85 AC	N3-1I	48,420	
	3	<input checked="" type="checkbox"/>		Farm Use Zoned	89	5.15 AC	NR-2	2,000	
Code Area Total						20.00 AC	50,420		

Improvement Breakdown									
Code Area	Year Built	Stat Class	Description	Trend %	Total Sqft	Ex%	MS Acct	Trended RMV	

Exemptions / Special Assessments / Notations					
Code Area	1402	Special Assessments	Amount	Acres	Year Used
		■ SD 14 CORRECTION	7.92	0.00	2024

Received by OWRD
 SEP 8 2025
 Salem, OR

STATEMENT OF TAX ACCOUNT
LAKE COUNTY TAX COLLECTOR
513 CENTER STREET
LAKEVIEW, OR 97630
(541) 947-6000

3-Sep-2025

G & J HANSON FARMS LLC
 PO BOX 69
 FORT ROCK OR 97735

Tax Account #	[REDACTED]	Lender Name	
Account Status	A	Loan Number	
Roll Type	Real	Property ID	1402
Situs Address	UNDETERMINED SITUS ADDRESS UNDETERMINED CITY OR	Interest To	Sep 3, 2025

Tax Summary

Tax Year	Tax Type	Total Due	Current Due	Interest Due	Discount Available	Original Due	Due Date
2024	ADVALOREM	\$0.00	\$0.00	\$0.00	\$0.00	\$110.09	Nov 15, 2024
2023	ADVALOREM	\$0.00	\$0.00	\$0.00	\$0.00	\$91.44	Nov 15, 2023
2022	ADVALOREM	\$0.00	\$0.00	\$0.00	\$0.00	\$90.69	Nov 15, 2022
2021	ADVALOREM	\$0.00	\$0.00	\$0.00	\$0.00	\$96.42	Nov 15, 2021
2020	ADVALOREM	\$0.00	\$0.00	\$0.00	\$0.00	\$93.85	Nov 15, 2020
2019	ADVALOREM	\$0.00	\$0.00	\$0.00	\$0.00	\$91.07	Nov 15, 2019
2018	ADVALOREM	\$0.00	\$0.00	\$0.00	\$0.00	\$80.73	Nov 15, 2018
2017	ADVALOREM	\$0.00	\$0.00	\$0.00	\$0.00	\$78.45	Nov 15, 2017
2016	ADVALOREM	\$0.00	\$0.00	\$0.00	\$0.00	\$76.18	Nov 15, 2016
2015	ADVALOREM	\$0.00	\$0.00	\$0.00	\$0.00	\$73.92	Nov 15, 2015
2014	ADVALOREM	\$0.00	\$0.00	\$0.00	\$0.00	\$71.78	Nov 15, 2014
2013	ADVALOREM	\$0.00	\$0.00	\$0.00	\$0.00	\$69.72	Nov 15, 2013
2012	ADVALOREM	\$0.00	\$0.00	\$0.00	\$0.00	\$56.86	Nov 15, 2012
2011	ADVALOREM	\$0.00	\$0.00	\$0.00	\$0.00	\$55.18	Nov 15, 2011
2010	ADVALOREM	\$0.00	\$0.00	\$0.00	\$0.00	\$54.42	Nov 15, 2010
2009	ADVALOREM	\$0.00	\$0.00	\$0.00	\$0.00	\$61.23	Nov 15, 2009
2008	ADVALOREM	\$0.00	\$0.00	\$0.00	\$0.00	\$60.30	Nov 15, 2008
2007	ADVALOREM	\$0.00	\$0.00	\$0.00	\$0.00	\$59.03	Nov 15, 2007
2006	ADVALOREM	\$0.00	\$0.00	\$0.00	\$0.00	\$58.16	Nov 15, 2006
2005	ADVALOREM	\$0.00	\$0.00	\$0.00	\$0.00	\$57.00	Nov 15, 2005
2004	ADVALOREM	\$0.00	\$0.00	\$0.00	\$0.00	\$55.21	Nov 15, 2004
2003	ADVALOREM	\$0.00	\$0.00	\$0.00	\$0.00	\$84.20	Nov 15, 2003
2002	ADVALOREM	\$0.00	\$0.00	\$0.00	\$0.00	\$80.35	Nov 15, 2002
2001	ADVALOREM	\$0.00	\$0.00	\$0.00	\$0.00	\$73.85	Nov 15, 2001
2000	ADVALOREM	\$0.00	\$0.00	\$0.00	\$0.00	\$62.94	Nov 15, 2000
1999	ADVALOREM	\$0.00	\$0.00	\$0.00	\$0.00	\$63.39	Nov 15, 1999
1998	ADVALOREM	\$0.00	\$0.00	\$0.00	\$0.00	\$98.12	Nov 15, 1998
Total		\$0.00	\$0.00	\$0.00	\$0.00	\$2,004.58	

Received by OWRD
 SEP 8 2025
 Salem, OR

Application for Water Right Transfer



Oregon Water Resources Department
725 Summer Street NE, Suite A
Salem, Oregon 97301-1266
(503) 986-0900
www.wrd.state.or.us

Received
SEP 15 2025
OWRD

Consent by Deeded Landowner

State of Oregon)
County of Lake)ss)

I Joyce J. Hanson in my/our capacity as owner,

mailing address PO Box 69, Fort Rock OR

telephone number 541-647-0460, duly sworn depose and say that I/We

consent to the proposed change(s) to Water Right Certificate Numbers 88622, 88673, + 88736

described in a Water Right Transfer Application (T- 14408),
(transfer number, if known)

submitted by Joyce J. Hanson

on the property in tax lot number(s) 1200, 1000 of account #'s 2622 + 2625

Section 5 Township 27 South North/South Range 16 East/West, (W.M.)

located at same as above
(site address)

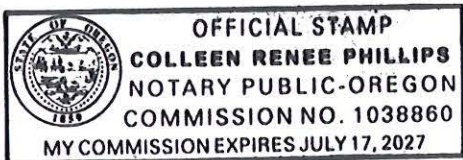
Joyce J. Hanson
Signature of Affiant

9-3-25
Date

Signature of Affiant

Date

Subscribed and Sworn to before me this 3rd day of September, 2025.



Colleen R Phillips
Notary Public for Oregon

My commission expires July 17, 2027



Oregon

Tina Kotek, Governor

Water Resources Department

North Mall Office Building

725 Summer St NE, Suite A

Salem, OR 97301

Phone 503 986-0900

Fax 503 986-0904

www.oregon.gov/owrd

August 11, 2025

MICHAEL & HEIDI HANSON
P.O. BOX 130
FORT ROCK, OR 97621

Reference: Water Right Transfer Application T-14408

Your water right transfer is in the first of three phases of processing. Enclosed is a draft of the Department's Preliminary Determination regarding Transfer Application T-14408. The document reflects the Department's conclusion that, based on the information currently available, the transfer will be approved. Your response and submittal of the items outlined below are required by September 10, 2025.

Required items needing your immediate attention:

1. Please carefully review the Draft Preliminary Determination to verify that it accurately reflects the changes you intend to make and to become familiar with the proposed conditions.
2. **Respond in writing** by September 10, 2025, with acknowledgement that you agree to the proposed action and conditions.
3. If you find any errors, please let me know.
4. **REQUIRED:** You must submit a **Report of Ownership** for the lands where the water rights are currently located (i.e., the FROM lands). This report:
 - a) Must be prepared by a title company;
 - b) Shall include a "prepared by" statement and the date the title company prepared the report printed on the cover sheet;
 - c) Must:
 - i. Be prepared no earlier than 3 months prior to the date of issuance of the Draft Preliminary Determination showing current ownership; **OR**
 - ii. Be prepared within 3 months of the date the water right conveyance agreement was recorded; **OR**
 - iii. Show ownership for the FROM land at the time a water right conveyance agreement was recorded.

If water right conveyance agreements are involved, it is helpful to provide copies of those agreements along with the Report of Ownership.
 - d) Must include a list of owners at the time the report was generated; **AND**
 - e) Must include a legal description of the property where the water right to be transferred is currently located (i.e., the FROM lands).
5. You must provide a notarized statement of consent signed by any landowner listed in the Report of Ownership who is not already included in the transfer application. The Department's statement of

consent form (**Consent By Deeded Landowner**) is available at:
[https://www.oregon.gov/OWRD/WRDFormsPDF/consent to transfer form.pdf](https://www.oregon.gov/OWRD/WRDFormsPDF/consent%20to%20transfer%20form.pdf)

6. Notice of this transfer will need to be published in a newspaper with general circulation in the area where the water rights are currently located. You will be responsible for the charges.

Conditions of your water right...

The Watermaster has required a water measurement device at the new diversion point prior to diversion of water. Enclosed is a contact information sheet to assist you in pursuing additional information or approval of the required (or alternate) devices.

Please note the proposed date by which all conditions must be met: October 1, 2026. If the required completion date is insufficient to comply with any of the conditions, you may request more time, at no cost to you, during this stage of processing. **Please let me know by the comment deadline if you will need more time and explain the reasons why.**

What happens next...

Once the Preliminary Determination is issued a publication period is required. Because there is more than ¼ mile between the new and the authorized point of appropriation Department will publish notice of the transfer in a local newspaper having a general circulation in the area of the water right at least once per week for two consecutive weeks. You are responsible for sending a check to cover the cost of publication prior to the issuance of the Preliminary Determination and publication of notice. **As outlined in OAR 690-380-4020(3), publication costs include both the direct cost of the notice and indirect processing costs (not to exceed 20% of the direct costs).**

Issuance of the Preliminary Determination will occur shortly after we receive:

1. Your written response to the conditions and proposed action in the Draft Preliminary Determination (e-mail is acceptable); and
2. The Report of Ownership, including affidavits of consent from any landowners shown in the ownership report who have not signed the transfer application. The title company must indicate/state the date that they prepared the ownership report on the coversheet and/or first page of the report.

If we do not receive the items listed above by September 10, 2025, a Preliminary Determination may be issued denying the application as incomplete.

Please contact me at scott.a.grew@water.oregon.gov or 503-986-0890 if I may be of assistance.

Sincerely,

Scott Grew

Transfer Specialist
Transfer and Conservation Section

cc: Transfer Application file T-14408
Jeremy T. Giffin, District 11 Watermaster (*via e-mail*)
Anderson Engineering and Surveying Inc., Agent for the applicant (*via e-mail*)

enc

**BEFORE THE WATER RESOURCES DEPARTMENT
OF THE
STATE OF OREGON**

In the Matter of Transfer Application)
T-14408, Lake County)

D R A F T

) PRELIMINARY DETERMINATION
) PROPOSING APPROVAL OF A CHANGE IN
) POINTS OF APPROPRIATION AND
) CHANGE IN PLACES OF USE

Authority

Oregon Revised Statutes (ORS) 537.705 and 540.505 to 540.580 establish the process in which a water right holder may submit a request to transfer the point of appropriation, place of use, or character of use authorized under an existing water right. Oregon Administrative Rules (OAR) Chapter 690, Division 380 implement the statutes and provides the Department's procedures and criteria for evaluating transfer applications.

Applicant

MICHAEL & HEIDI HANSON
P.O. BOX 130
FORT ROCK, OR 97621

Findings of Fact

1. On February 20, 2024, Michael & Heidi Hanson filed an application to change the points of appropriation and to change the places of use under Certificates 88622, 88673, and 88736. The Department assigned the application number T-14408.
2. Notice of the application for transfer was published on February 27, 2024, pursuant to OAR 690-380-4000. No comments were filed in response to the notice.

3. The first right to be transferred is as follows:

Certificate: 88622 in the name of GERALD HANSON (perfected under Permit G-10705)
Use: IRRIGATION OF 30.0 ACRES
Priority Date: APRIL 10, 1984
Rate: 0.37 CUBIC FOOT PER SECOND
Limit/Duty: The amount of water used for irrigation, together with the amount secured under any other right existing for the same lands, is limited to a diversion of ONE-EIGHTIETH of one cubic foot per second, or its equivalent for each acre irrigated, and shall be further limited to a diversion of not to exceed 3.0 acre-feet per acre for each acre irrigated during the irrigation season of each year.

Source: A WELL, within the SILVER LAKE BASIN

Authorized Point of Appropriation:

Twp	Rng	Mer	Sec	Q-Q	Measured Distances
27 S	16 E	WM	5	SW SW	1316 FEET NORTH AND 1304 FEET EAST FROM THE SW CORNER OF SECTION 5

Authorized Place of Use:

IRRIGATION					
Twp	Rng	Mer	Sec	Q-Q	Acres
27 S	16 E	WM	5	NW SW	2.1
27 S	16 E	WM	5	NE SW	27.9
Total					30.0

4. Transfer Application T-14408 proposes to move the authorized point of appropriation approximately 2.0 miles northwest from the existing point of appropriation to:

Twp	Rng	Mer	Sec	Q-Q	Measured Distances
26 S	16 E	WM	30	NW SE	WELL #1 – 1340 FEET NORTH AND 1300 FEET EAST FROM THE S1/4 CORNER OF SECTION 30

5. Transfer Application T-14408 also proposes to change the place of use of the right to:

IRRIGATION					
Twp	Rng	Mer	Sec	Q-Q	Acres
26 S	16 E	WM	30	NE SW	27.9
26 S	16 E	WM	30	SE SW	2.1
Total					30.0

6. The second right to be transferred is as follows:

Certificate: 88673 in the name of GERALD HANSON (perfected under Permit G-6980)
Use: IRRIGATION OF 30.0 ACRES
Priority Date: SEPTEMBER 1, 1976
Rate: 0.38 CUBIC FOOT PER SECOND
Limit/Duty: The amount of water used for irrigation, together with the amount secured under any other right existing for the same lands, is limited to a diversion of ONE-EIGHTIETH of one cubic foot per second, or its equivalent for each acre irrigated, and shall be further limited to a diversion of not to exceed 3.0 acre-feet per acre for each acre irrigated during the irrigation season of each year.

Source: WELL 3, within the FORK ROCK BASIN

Authorized Point of Appropriation:

Twp	Rng	Mer	Sec	Q-Q	Measured Distances
27 S	16 E	WM	5	SW SW	WELL 3 - 1316 FEET NORTH AND 1304 FEET EAST FROM THE SW CORNER OF SECTION 5

Authorized Place of Use:

IRRIGATION					
Twp	Rng	Mer	Sec	Q-Q	Acres
27 S	16 E	WM	5	NW SW	30.0

7. Transfer Application T-14408 proposes to move the authorized point of appropriation approximately 2.0 miles northwest from the existing point of appropriation to:

Twp	Rng	Mer	Sec	Q-Q	Measured Distances
26 S	16 E	WM	30	NW SE	WELL #1 – 1340 FEET NORTH AND 1300 FEET EAST FROM THE S1/4 CORNER OF SECTION 30

8. Transfer Application T-14408 also proposes to change the place of use of the right to:

IRRIGATION					
Twp	Rng	Mer	Sec	Q-Q	Acres
26 S	16 E	WM	30	SE SW	30.0

9. The portion of the third right to be transferred is as follows:

Certificate: 88736 in the name of CORNELL BROTHERS INC. (perfected under Permit G-9564)

Use: IRRIGATION OF 2.9 ACRES

Priority Date: JANUARY 23, 1981

Rate: 0.04 CUBIC FOOT PER SECOND

Limit/Duty: The amount of water used for irrigation, together with the amount secured under any other right existing for the same lands, is limited to a diversion of ONE-EIGHTIETH of one cubic foot per second, or its equivalent for each acre irrigated, and shall be further limited to a diversion of not to exceed 3.0 acre-feet per acre for each acre irrigated during the irrigation season of each year.

Source: A WELL, within the FORT ROCK BASIN

Authorized Point of Appropriation:

Twp	Rng	Mer	Sec	Q-Q	Measured Distances
27 S	16 E	WM	5	SW SW	1316 FEET NORTH AND 1304 FEET EAST FROM THE SW CORNER OF SECTION 5

Authorized Place of Use:

Twp	Rng	Mer	Sec	Q-Q	Acres
27 S	16 E	WM	5	NE SW	2.9

10. Transfer Application T-14408 proposes to move the authorized point of appropriation approximately 2.0 miles from the existing point of appropriation to:

Twp	Rng	Mer	Sec	Q-Q	Measured Distances
26 S	16 E	WM	30	NW SE	WELL #1 – 1340 FEET NORTH AND 1300 FEET EAST FROM THE S1/4 CORNER OF SECTION 30

11. Transfer Application T-14408 also proposes to change the place of use of the right to:

IRRIGATION					
Twp	Rng	Mer	Sec	Q-Q	Acres
26 S	16 E	WM	30	NE SW	30.0

Transfer Review Criteria [OAR 690-380-0100(14), OAR 690-380-4010(2), OAR 690-380-2200 and OAR 690-380-2110(2)]

12. Water has been used within the last five years according to the terms and conditions of the rights. There is no information in the record that would demonstrate that the rights are subject to forfeiture under ORS 540.610.
13. A water delivery system sufficient to use the full amount of water allowed under the existing rights was present within the five-year period prior to submittal of Transfer Application T-14408.
14. The water rights are subject to transfer as defined in ORS 540.505(4) and OAR 690-380-0100(14).
15. The proposed point of appropriation develops groundwater from the same aquifer as the authorized point of appropriation, as required by OAR 690-380-2110(2).
16. The proposed changes, as conditioned, would not result in enlargement of the rights.
17. The proposed change, as conditioned, would not result in injury to other existing water rights.
18. All other application requirements are met.

Determination and Proposed Action

The change in points of appropriation and change in places of use proposed in Transfer Application T-14408 appear to be consistent with the requirements of ORS 537.705 and 540.505 to 540.580 and OAR 690-380-5000. If protests are not filed pursuant to OAR 690-380-4030, the application will be approved.

If Transfer Application T-14408 is approved, the final order will include the following:

1. *The change in points of appropriation and change in places of use proposed in Transfer Application T-14408 are approved.*

2. *The right to the use of the water is restricted to beneficial use at the places of use described and is subject to all other conditions and limitations contained in Certificates 88622, 88673, and 88736 and any related decree.*
3. *Approval of this transfer application does not constitute nor grant legal access onto or through another person's property for purposes of accessing the new point of appropriation or the new place of use.*
4. *Water right Certificates 88622, 88673, and 88736 are cancelled. A new certificate will be issued describing that portion of certificate 88736 not affected by this transfer.*
5. *The quantity of water diverted at the new point of appropriation (Well #1) shall not exceed the quantity of water lawfully available at the original point of appropriation (Well).*
6. *Water shall be acquired from the same aquifer (water source) as the original point of appropriation.*
7. *The former place of use of the transferred right shall no longer receive water under the right.*
8. *Water use measurement conditions:*
 - a. *Before water use may begin under this order, the water user shall install a totalizing flow meter, or, with prior approval of the Director, another suitable measuring device, at each point of appropriation (new and existing).*
 - b. *The water user shall maintain the meters or measuring devices in good working order.*
 - c. *The water user shall allow the Watermaster access to the meters or measuring devices; provided however, where the meters or measuring devices are located within a private structure, the Watermaster shall request access upon reasonable notice.*
9. *Full beneficial use of the water shall be made, consistent with the terms of this order, on or before **October 1, 2026**. A Claim of Beneficial Use prepared by a Certified Water Right Examiner shall be submitted by the applicant to the Department within one year after the deadline for completion of the changes and full beneficial use of the water.*

10. After satisfactory proof of beneficial use is received, new certificates confirming the rights transferred will be issued.

Dated in Salem, Oregon on

D R A F T

Lisa J. Jaramillo, Transfer and Conservation Section Manager, for
IVAN GALL, DIRECTOR
Oregon Water Resources Department

This draft Preliminary Determination was prepared by Scott Grew. If you have questions about the information in this document, you may reach him at scott.a.grew@water.oregon.gov or 503-986-0890.

Watermaster Review Form: Water Right Transfer



Oregon Water Resources Department
725 Summer St NE, Suite A
Salem, Oregon 97301-1266
(503) 986-0900
www.oregon.gov/OWRD

Transfer Application: T-14408

Review Due Date: 03/22/2024

Applicant Name: Michael & Heidi Hanson

Proposed Changes: POU POD POA USE OTHER

Reviewer(s): Giffin

Date of Review: 02/26/2024

1. Do you have evidence that the right has not been used in the last 5 years and that the presumption of forfeiture would not likely be rebuttable? Yes No If "Yes", attach evidence (e.g. dated aerial photo showing pavement or building on the land for >5 yrs.)
2. Is there a history of regulation on the source that serves this (or these) right(s) that has involved the transferred right(s) and downstream water rights? Yes No Generally characterize the frequency of any regulation or explain why regulation has not occurred:
3. Have headgate notices been issued for the source that serves the transferred right(s)?
 Yes No Records not available.
4. In your estimation, after the proposed change, would distribution of water for the right(s) result in regulation of other water rights that would not have occurred if use under the original right(s) was/were maximized? Yes No If "Yes", explain:
5. In your estimation, if the proposed change is approved, are there upstream water rights that would be affected? Yes No If "Yes", describe how the rights would be affected and list the rights most affected:

6. Check here if it appears that downstream water rights benefit from return flows resulting from the current use of the transferred right(s)? If you check the box, generally characterize the locations where the return flows likely occur and list the water rights that benefit most:

N/A

7. For POD changes and instream transfers, check here if there are channel losses between the old and new PODs or within the proposed instream reach? If you check the box, describe and, if possible, estimate the losses:

N/A

8. For instream transfers that propose protection of a reach beyond the mouth of the source stream:

N/A Would the quantity be measureable into the receiving stream consistent with OAR 690-077-0015(8)? Yes No

9. For POU changes: N/A Is it likely the original place of use would continue to receive water from the same source? Yes No If "Yes", explain:

We have a long history of problems in this area of people doing transfers to new land and failing to turn off the "off" lands. We will be monitoring the off lands.

10. For POU or USE changes: N/A In your best judgment, would use of the existing right at "full face value," result in the diversion of more water than can be used beneficially and without waste?

Yes No If "Yes", explain:

11. For POU changes that involve micro-irrigation: N/A

- a. Has the applicant made changes (absent a transfer) to convert to micro-irrigation within the current place of use boundary of the water right proposed for transfer, and previously demonstrated to the Department through monitoring and site inspections by the Watermaster that the proposed transfer will not result in injury or enlargement?

Yes No If "Yes", explain:

b. Has a temporary transfer of this nature been previously filed and approved on the same lands (or portions thereof) as those lands involved in this transfer?

Yes No If "Yes", answer the following:

i. Were there any problems with more acres being irrigated (or wetted) than were authorized under the temporary transfer? Yes No If "Yes", explain:

ii. Did the designated areas that were to remain dry (or not wetted) under the temporary transfer actually remain dry? Yes No If "No", explain:

iii. Did the applicant comply with and meet all of the conditions of the temporary transfer? Yes No If "No", explain:

iv. Do you have any other observations regarding the temporary transfer? Yes No If "Yes", describe:

v. Did the applicant demonstrate to the Department through monitoring and site inspections by the Watermaster that neither injury nor enlargement occurred as a result of the temporary transfer? Yes No If "No", explain:

c. To the best of your knowledge, if this transfer is approved, does it appear that:

i. "Injury" will occur to other water rights that share the same source? Yes No If "Yes", explain:

ii. "Enlargement" of the water right being transferred will occur? Yes No If "Yes", explain:

12. Are there other issues not identified through the above questions that should be considered in determining whether the change "can be effected without injury to other rights"?

Yes No If "Yes", explain:

13. What alternatives may be available for addressing any issues identified above:

14. Do conditions need to be included in the transfer order to avoid enlargement of the right or injury to other rights? No Yes, as checked and provided below:

For POU changes that involve micro-irrigation, provide the monitoring and reporting conditions necessary to prevent injury/enlargement:

A Headgate should be required prior to diverting water.

Measurement Devices for POD or POA: (if this condition is selected, also fill in the top sections of Page 4)

a. Before water use may begin under this order, the water user shall install a **totalizing flow meter***, or, with prior approval of the Director, another suitable measuring device, at each point of diversion/appropriation (new and existing) OR at each new point of diversion/appropriation with the exception that water rights issued to the Bureau of Reclamation or an irrigation district (or similar entity) are not subject to this condition.

b. The water user shall maintain the meters or measuring devices in good working order.

c. The water user shall allow the Watermaster access to the meters or measuring devices; provided however, where the meters or measuring devices are located within a private structure, the Watermaster shall request access upon reasonable notice.

Reservoir water use measurement: (if this condition is selected, also fill in the top sections of Page 4)

a. Before water use may begin under this order, the water user shall install **staff gages***, or, with prior approval of the Director, other suitable measuring devices, that measure the entire range and stage between empty and full in each reservoir. Staff gages shall be United States Geological Survey style.

b. Before water use may begin under this order, if the reservoir is located in channel, weirs or other suitable measuring devices must be installed upstream and downstream of the reservoir, and, an adjustable outlet valve must be installed. The water user shall maintain such devices in good working order. A written waiver may be obtained, if in the judgment of the Director, the installation of weirs or other suitable measuring devices, or the adjustable outlet valve, will provide no public benefit.

* The following alternative device(s) should be substituted for the bold, underlined device in the above selected condition:

- Weir
- Parshall Flume
- Other: ___

- Submerged Orifice
- Flow Restrictor

Groundwater Transfer Review Summary Form

Transfer/PA # T- 14408

GW Reviewer Grayson Fish Date Review Completed: 11/5/2024

Summary of Same Source Review:

The proposed change in point of appropriation is not within the same aquifer as per OAR 690-380-2110(2).

Summary of Water Level Decline Condition Review:

Water levels at the original point(s) of appropriation have exceeded the allowed decline threshold defined by conditions in the originating water right.

Summary of Injury Review:

The proposed transfer will result in another, existing water right not receiving previously available water to which it is legally entitled or result in significant interference with a surface water source as per 690-380-0100(3).

Summary of GW-SW Transfer Similarity Review:

The proposed SW-GW transfer doesn't meet the definition of "similarly" as per OAR 690-380-2130.

This is only a summary. Documentation is attached and should be read thoroughly to understand the basis for determinations.



Oregon Water Resources Department
 725 Summer Street NE, Suite A
 Salem, Oregon 97301-1271
 (503) 986-0900
 www.wrd.state.or.us

Ground Water Review Form:

- Water Right Transfer
- Permit Amendment
- GR Modification
- Other

Application: T-14408

Applicant Name: Michael & Heidi Hanson

- Proposed Changes: POA APOA SW→GW RA
 USE POU OTHER

Reviewer(s): Grayson Fish

Date of Review: 11/5/2024

Date Returned to WRSD: 11/5/2024

The information provided in the application is insufficient to evaluate whether the proposed transfer may be approved because:

- The water well reports provided with the application do not correspond to the water rights affected by the transfer.
- The application does not include water well reports or a description of the well construction details sufficient to establish the ground water body developed or proposed to be developed.
- Other _____

1. Basic description of the changes proposed in this transfer: The Applicant proposes to transfer POU totaling 62.9 acres and the POA ("Well" [LAKE 853]) associated with Certificates 88622, 88673, and 88736 to new POU's and a POA ("Well #1" [LAKE 570]) located ~2 miles to the north-northwest within the Fort Rock Classified Area.

The proposed POA "Well #1" (LAKE 570) is currently authorized as a POA under Certificate 53538 with a max rate of 1.6 cfs.

Will the proposed POA develop the same aquifer (source) as the existing authorized POA?

Yes No Comments: Groundwater in the Fort Rock Valley-Christmas Valley area (Fort Rock Classified Area) is identified as a single groundwater system. Groundwater is found in both a shallower predominantly basin-fill sediment unit and a deeper predominantly volcanic rocks and sediments unit below. The predominantly basin fill sediment unit and the predominantly volcanic rocks and sediment unit both readily yield groundwater, and the two units are hydraulically connected.

Miller (1986) describes the groundwater source as the main groundwater reservoir. That reservoir includes groundwater in different geologic units. The reservoir has three characteristics. First, the "natural" groundwater level changes less than 1.5 feet annually, indicating the system is highly modulated. Second, the 1980s potentiometric surface was approximately 4292 feet elevation amsl basin-wide with Silver Lake an exception. Third, the reservoir consists of numerous water producing zones in several formations, all having an essentially common potentiometric level, and all being very transmissive in general.


The authorized wells produce groundwater from water bearing zones within the predominantly basin-fill sediment and/or the underlying predominantly volcanic rocks and sediment unit of the main groundwater reservoir. The proposed wells will also produce groundwater from water bearing zones within the main groundwater reservoir.

2. a) Is the existing authorized POA subject to a water level decline condition?
 Yes No Comments: There are no water level decline conditions included in Certificates 88622, 88673 or 88736.
- b) If yes, for each POA identify the reference level, most recent spring-high water level, and whether an applicable permit decline condition has been exceeded: N/A
3. a) Is there more than one source developed under the right (e.g., basalt and alluvium)?
 Yes No Comments: One source developed.
- b) If yes, estimate the portion of the right supplied by each of the sources and describe any limitations that will need to be placed on the proposed change (rate, duty, etc.): N/A
4. a) Will this proposed change, at its maximum allowed rate of use, likely result in an increase in interference with another ground water right?
 Yes No Comments: Proposed POA LAKE 570 will move pumping closer to existing wells LAKE 566 under Certificate 51903 and LAKE 573 under Certificate 56228. The reduced distance between these wells and the proposed POA LAKE 570 is likely to result in an increase in interference when compared to what would be occurring due to pumping at the original POA "Well".
- b) If yes, would this proposed change, at its maximum allowed rate of use, likely result in another groundwater right not receiving the water to which it is legally entitled?
 Yes No If yes, explain: The nearest authorized POA to Proposed POA LAKE 570 is LAKE 566 under Certificate 51903 which is located ~2,600 feet to the east. The potential increase in drawdown was calculated using the Theis equation (see attachments). The values used for the calculation are conservative and appropriate until better values become available. The calculation used an intermediate storage coefficient (0.001). The transmissivity used in the calculation (15,000 ft²/day) is from Morgan (1988) and McFarland and Ryals (1991). At the maximum allowed pumping rate (2.39 cfs), the results indicate a drawdown of ~8 feet, which would not meet the standard of "substantial or undue interference".

The long-term impact on the groundwater system should be the same. That impact is to continue contributing to the ongoing annual Fort Rock Classified area groundwater level decline.

5. a) Will this proposed change, at its maximum allowed rate of use, likely result in an increase in interference with **another surface water source**?
- Yes No Comments: The proposed POA LAKE 570 is further away from both Paulina Marsh to the southwest and Sliver Lake to the South than the currently authorized POA LAKE 853. Interference with surface water under this transfer is expected to be the same or less than what is currently occurring due to pumping from the authorized POA.
- b) If yes, at its maximum allowed rate of use, what is the expected change in degree of interference with any **surface water sources** resulting from the proposed change?
- Stream: _____ Minimal Significant
- Stream: _____ Minimal Significant
- Provide context for minimal/significant impact: _____
6. For SW-GW transfers, will the proposed change in point of diversion affect the surface water source similarly (as per OAR 690-380-2130) to the authorized point of diversion specified in the water use subject to transfer?
- Yes No Comments: _____
7. What conditions or other changes in the application are necessary to address any potential issues identified above: None.
8. Any additional comments: None.

T-14408



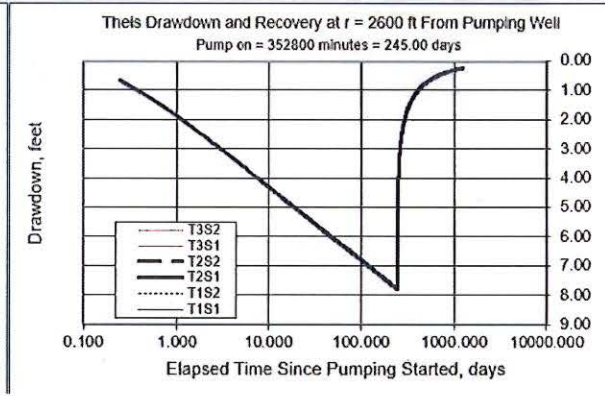
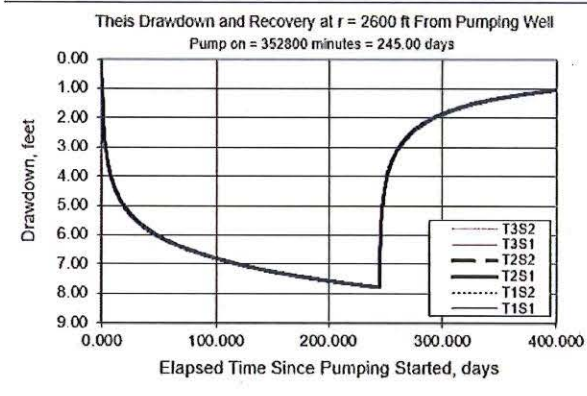
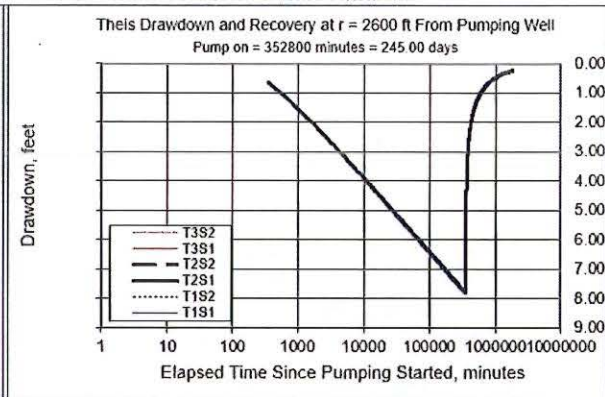
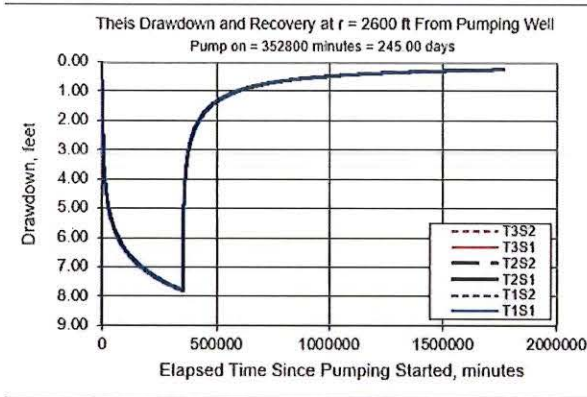
Theis Drawdown

Theis Time-Drawdown Worksheet v.5.00

Calculates Theis nonequilibrium drawdown and recovery at any arbitrary radial distance, r, from a pumping well for 3 different T values and radial distance, r, from a pumping well for 3 different T values and 2 different S values.
 Written by Karl C. Wozniak September 1992. Last modified December 17, 2019

Input Data:	Var Name	Scenario 1	Scenario 2	Scenario 3	Units	
Total pumping time	t		245		d	
Radial distance from pumped well	r		2600		ft	Q conversions
Pumping rate	Q		2.39		cfs	1,072.63 gpm
Hydraulic conductivity	K	150	150	150	ft/day	2.39 cfs
Aquifer thickness	b		100		ft	143.40 cfm
Storativity	S_1		0.001			206,496.00 cfd
	S_2		0.001			4.74 a/d
Transmissivity Conversions	T_ft2pd	15000	15000	15000	ft ² /day	Recalculate
	T_ft2pm	10.4166667	10.4166667	10.4166667	ft ² /min	
	T_gpdpft	112200	112200	112200	gpd/ft	

Use the Recalculate button if recalculation is set to manual





Oregon

Tina Kotek, Governor

Water Resources Department

North Mall Office Building

725 Summer St NE, Suite A

Salem, OR 97301

Phone 503 986-0900

Fax 503 986-0904

February 21, 2024

Michael & Heidi Hanson
P.O. Box 130
Fort Rock, OR 97621
Reference: Application T-14408

On February 20, 2024, the Department received your water right Permanent Transfer Application. The application was accompanied by \$4150.00. Receipt number 142442 is enclosed.

By copy of this letter, we are asking the Watermaster for a report regarding the potential for injury to existing water rights which may be caused by the requested change. A review form will also be sent our groundwater staff to determine whether the proposed well accesses the same source of water as the original well.

This application may require publication of a notice for two consecutive weeks in a newspaper with general circulation in the area where the water right is located. If it is determined that newspaper notice will be required, the Department will prepare the notice and notify you of the cost. You will be responsible for submitting payment to the Department prior to publication of the notice.

Except as provided under ORS 540.510(3) for municipalities, you may not use water in the new place of use or from the new point of appropriation until a final order approving the transfer application has been issued by the Department. In order to avoid any possible forfeiture of the water right, you should continue to use the water as described by your existing water right.

If the land is sold before the application is approved, the buyer's consent to the application will be required unless a recorded deed or other legal document clearly established that the water right was not conveyed in the sale.

Refer to the following page for a chart showing the steps and expected timelines for the processing of your application.

If you have any questions, please contact the Transfer Section at (503) 986-0935.

Cc: Watermaster Dist. #11, Jeremy T. Giffin (*via email*)
Anderson Engineering & Surveying Inc., Agent
Lake County, Local Government

Enclosure

**STATE OF OREGON
WATER RESOURCES DEPARTMENT**

725 Summer St. N.E. Ste. A

SALEM, OR 97301-4172

(503) 986-0900 / (503) 986-0904 (fax)

RECEIPT # **142442**

INVOICE # _____

RECEIVED FROM: <u>Mr & Mrs Hey Farm</u>	APPLICATION
BY: <u>Michael & Heidi Hanson</u>	PERMIT
	TRANSFER <u>T-14408</u>
CASH: <input type="checkbox"/>	TOTAL REC'D \$ <u>4,150.00</u>
CHECK: # <u>3604</u> <input checked="" type="checkbox"/>	
OTHER: (IDENTIFY) _____ <input type="checkbox"/>	

1083 TREASURY	4170 WRD MISC CASH ACCT
0407 COPIES	\$ _____
OTHER: (IDENTIFY) _____	\$ _____
0243 I/S Lease _____	0244 Muni Water Mgmt. Plan _____
	0245 Cons. Water _____

4270 WRD OPERATING ACCT	
MISCELLANEOUS	<u>46110</u>
0407 COPY & TAPE FEES	\$ _____
0410 RESEARCH FEES	\$ _____
0408 MISC REVENUE: (IDENTIFY) _____	\$ _____
TC162 DEPOSIT LIAB. (IDENTIFY) _____	\$ _____
0240 EXTENSION OF TIME	\$ _____
WATER RIGHTS:	EXAM FEE
0201 SURFACE WATER	\$ _____ 0202
0203 GROUND WATER	\$ _____ 0204
0205 TRANSFER	\$ <u>4,150.00</u>
WELL CONSTRUCTION	EXAM FEE
0218 WELL DRILL CONSTRUCTOR	\$ _____ 0219
LANDOWNER'S PERMIT	\$ _____ 0220
OTHER (IDENTIFY) _____	

0536 TREASURY	0437 WELL CONST. START FEE
0211 WELL CONST START FEE	\$ _____ CARD# _____
0210 MONITORING WELLS	\$ _____ CARD# _____
OTHER (IDENTIFY) _____	

0607 TREASURY	0467 HYDRO ACTIVITY	LIC NUMBER
0233 POWER LICENSE FEE (FW/WRD)		\$ _____
0231 HYDRO LICENSE FEE (FW/WRD)		\$ _____
HYDRO APPLICATION		\$ _____

TREASURY	OTHER / RDX
FUND _____	TITLE _____
OBJ. CODE _____	VENDOR # _____
DESCRIPTION _____	\$ _____

RECEIPT: **142442** DATED: 2.20.2024 BY: [Signature]

Application for Permanent Water Right Transfer

OREGON Oregon Water Resources Department
 725 Summer Street NE, Suite A
 Salem, Oregon 97301-1266
 (503) 986-0900
 www.oregon.gov/OWRD



RECEIVED
 FEB 20 2024

Part 1 of 5 – Minimum Requirements Checklist

This transfer application will be returned if Parts 1 through 5 and all required attachments are not completed and included.
 For questions, please call (503) 986-0900, and ask for Transfer Section.

OWRD
 RECEIVED

JAN 23 2024

Check all items included with this application. (N/A = Not Applicable)

OWRD

- Part 1 – Completed Minimum Requirements Checklist.
- Part 2 – Completed Transfer Application Map Checklist.
- Part 3 – Application Fee, payable by check to the Oregon Water Resources Department, and completed Fee Worksheet, page 3. Try the new online fee calculator at: http://apps.wrd.state.or.us/apps/misc/wrd_fee_calculator.
- Part 4 – Completed Applicant Information and Signature.
- Part 5 – Information about Water Rights to be Transferred: **How many water rights are to be transferred? 3 List them here: 88622, 88673, 88736**
 Please include a separate Part 5 for each water right. (See instructions on page 6)
NOTE: A separate transfer application is required for each water right unless the criteria in OAR 690-380-3220 are met.

Attachments:

- Completed Transfer Application Map.
- Completed Evidence of Use Affidavit and supporting documentation.
- N/A Affidavit(s) of Consent from Landowner(s) (if the applicant does not own the land the water right is on.)
- N/A Supplemental Form D – For water rights served by or issued in the name of an irrigation district. Complete when the transfer applicant is not the irrigation district.
- N/A Oregon Water Resources Department’s Land Use Information Form with approval and signature from each local land use authority in which water is to be diverted, conveyed, and/or used. Not required if water is to be diverted, conveyed, and/or used only on federal lands or if **all** of the following apply: a) a change in place of use only, b) no structural changes, c) the use of water is for irrigation only, and d) the use is located within an irrigation district or an exclusive farm use zone.
- N/A Water Well Report/Well Log for changes in point(s) of appropriation (well(s)) or additional point(s) of appropriation.
- N/A Geologist Report for a change from a surface water point of diversion to a ground water point of appropriation (well), if the proposed well is more than 500’ from the surface water source and more than 1000’ upstream or downstream from the point of diversion. See OAR 690-380-2130 for requirements and applicability.

(For Staff Use Only)

WE ARE RETURNING YOUR APPLICATION FOR THE FOLLOWING REASON(S):

<input type="checkbox"/> Application fee not enclosed/insufficient	<input type="checkbox"/> Map not included or incomplete
<input type="checkbox"/> Land Use Form not enclosed or incomplete	<input type="checkbox"/> Evidence of Use Form not enclosed or incomplete
<input type="checkbox"/> Additional signature(s) required	<input type="checkbox"/> Part _____ is incomplete

Other/Explanation _____

Staff: _____ 503- _____ Date: ____/____/____

Part 2 of 5 – Transfer Application Map

Your transfer application will be returned if any of the map requirements listed below are not met.

Please be sure that the transfer application map you submit includes all the required items and matches the existing water right map. Check all boxes that apply.

- N/A Certified Water Right Examiner (CWRE) Stamp and Original Signature. For a list of CWREs, see http://apps.wrd.state.or.us/apps/wr/cwre_license_view/. CWRE stamp and signature are not required for substitutions.
- N/A If more than three water rights are involved, separate maps are needed for each water right.
- Permanent quality printed with dark ink on good quality paper.
- The size of the map can be 8½ x 11 inches, 8½ x 14 inches, 11 x 17 inches, or up to 30 x 30 inches. For 30 x 30 inch maps, one extra copy is required.
- A north arrow, a legend, and scale.
- The scale of the map must be: 1 inch = 400 feet, 1 inch = 1,320 feet, the scale of the Final Proof/Claim of Beneficial Use Map (the map used when the permit was certificated), the scale of the county assessor map if the scale is not smaller than 1 inch = 1,320 feet, or a scale that has been pre-approved by the Department.
- Township, Range, Section, ¼ ¼, DLC, Government Lot, and other recognized public land survey lines.
- Tax lot boundaries (property lines) are required. Tax lot numbers are recommended.
- Major physical features including rivers and creeks showing direction of flow, lakes and reservoirs, roads, and railroads.
- Major water delivery system features from the point(s) of diversion/appropriation such as main pipelines, canals, and ditches.
- Existing place of use that includes separate hachuring for each water right, priority date, and use including number of acres in each quarter-quarter section, government lot, or in each quarter-quarter section as projected within government lots, donation land claims, or other recognized public land survey subdivisions. If less than the entirety of the water right is being changed, a separate hachuring is needed for lands left unchanged.
- N/A Proposed place of use that includes separate hachuring for each water right, priority date, and use including number of acres in each quarter-quarter section, government lot, or in each quarter-quarter section as projected within government lots, donation land claims, or other recognized public land survey subdivisions.
- Existing point(s) of diversion or well(s) with distance and bearing or coordinates from a recognized survey corner. This information can be found in your water right certificate or permit.
- N/A If you are proposing a change in point(s) of diversion or well(s), show the proposed location and label it clearly with distance and bearing or coordinates. If GPS coordinates are used, latitude-longitude coordinates may be expressed as either degrees-minutes-seconds with at least one digit after the decimal (example – 42°32'15.5") or degrees-decimal with five or more digits after the decimal (example – 42.53764°).

RECEIVED

JAN 23 2024

OWRD

RECEIVED

FEB 20 2024

OWRD

RECEIVED

JAN 23 2024

OWRD

14408 -

Part 4 of 5 – Applicant Information and Signature

Applicant Information

APPLICANT/BUSINESS NAME Michael & Heidi Hanson		PHONE NO. (541) 480-6196	ADDITIONAL CONTACT NO.
ADDRESS P.O. Box 130		FAX NO.	
CITY Fort Rock	STATE OR	ZIP 97621	E-MAIL
<p>BY PROVIDING AN E-MAIL ADDRESS, CONSENT IS GIVEN TO RECEIVE ALL CORRESPONDENCE FROM THE DEPARTMENT ELECTRONICALLY. COPIES OF THE FINAL ORDER DOCUMENTS WILL ALSO BE MAILED.</p>			

Agent Information – The agent is authorized to represent the applicant in all matters relating to this application.

AGENT/BUSINESS NAME Anderson Engineering & Surveying Inc.		PHONE NO. 541-947-4407	ADDITIONAL CONTACT NO.
ADDRESS P.O. Box 28		FAX NO. 541-947-2321	
CITY Lakeview	STATE OR	ZIP 97630	E-MAIL darryla@andersonengineering.com
<p>BY PROVIDING AN E-MAIL ADDRESS, CONSENT IS GIVEN TO RECEIVE ALL CORRESPONDENCE FROM THE DEPARTMENT ELECTRONICALLY. COPIES OF THE FINAL ORDER DOCUMENTS WILL ALSO BE MAILED.</p>			

Explain in your own words what you propose to accomplish with this transfer application, and why:
 To move half a pivot to a new location because the current point of appropriation well is located on the neighbor's property
 If you need additional space, continue on a separate piece of paper and attach to the application as "Attachment 1".

Check One Box

- By signing this application, I understand that, upon receipt of the draft preliminary determination and prior to Department approval of the transfer, I will be required to provide landownership information and evidence that I am authorized to pursue the transfer as identified in OAR 690-380-4010(5); **OR**
- I affirm the applicant is a municipality as defined in ORS 540.510(3)(b) and that the right is in the name of the municipality or a predecessor; **OR**
- I affirm the applicant is an entity with the authority to condemn property and is acquiring by condemnation the property to which the water right proposed for transfer is appurtenant and have supporting documentation.

RECEIVED

JAN 23 2024

OWRD

RECEIVED

FEB 20 2024

OWRD

14408 -

By my signature below, I confirm that I understand:

- Prior to Department approval of the transfer application, I may be required to submit payment to the Department for publication of a notice in a newspaper with general circulation in the area where the water right is located, once per week for two consecutive weeks. If more than one qualifying newspaper is available, I suggest publishing the notice in the following newspaper: Lake County Examiner.
- Amendments to the application may only be made in response to the Department's Draft Preliminary Determination (DPD). The applicant will have a period of at least 30 days to amend the application to address any issues identified by the Department in the DPD, or to withdraw the application. Note that amendments may be subject to additional fees, pursuant to ORS 536.050.
- Failure to complete an approved change in place of use and/or change in character of use, will result in loss of the water right (OAR 690-380-6010).
- Refunds may only be granted upon request and, as set forth in ORS 536.050(4)(a), if the Director determines that a refund of all or part of a fee is appropriate in the interests of fairness to the public or necessary to correct an error of the Department.

I (we) affirm that the information contained in this application is true and accurate.



Mike R. Hanson
Applicant signature

Mike R. Hanson
Print Name (and Title if applicable)

1-9-24
Date

Heidi J. Hanson
Applicant signature

Heidi J. Hanson
Print Name (and Title if applicable)

1-19-24
Date

Is the applicant the sole owner of the land on which the water right, or portion thereof, proposed for transfer is located? Yes No*

**If NO, include signatures of all deeded landowners (and mailing and/or e-mail addresses if different than the applicant's) or attach affidavits of consent (and mailing and/or e-mail addresses) from all landowners or individuals/entities to which the water right(s) were conveyed.*

Check the following boxes that apply:

- The applicant is responsible for completion of change(s). Notices and correspondence should continue to be sent to the applicant.
- The receiving landowner will be responsible for completing the proposed change(s) after the final order is issued. Copies of notices and correspondence should be sent to this landowner.
- Both the receiving landowner and applicant will be responsible for completion of change(s). Copies of notices and correspondence should be sent to this landowner and the applicant.

At this time, are the lands in this transfer application in the process of being sold? Yes No

If YES, and you know who the new landowner will be, please complete the receiving landowner information table below. If you do not know who the new landowner will be, then a request for assignment will have to be filed for at a later date.

If a property sells, the certificated water right(s) located on the land belong to the new owner, unless a sale agreement or other document states otherwise. For more information see: https://www.oregon.gov/owrd/WRDFormsPDF/Transfer_Property_Transactions.pdf

RECEIVED
JAN 23 2024

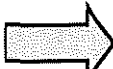
RECEIVING LANDOWNER NAME NA		PHONE NO.	ADDITIONAL CONTACT NO.	OWRD
ADDRESS			FAX NO.	RECEIVED
CITY	STATE	ZIP	E-MAIL	FEB 20 2024
Describe any special ownership circumstances:				OWRD
The confirming Certificate shall be issued in the name of: <input type="checkbox"/> Applicant <input type="checkbox"/> Receiving Landowner				

Check here if any of the water rights proposed for transfer are or will be located within or served by an irrigation or other water district. (Tip: Complete and attach Supplemental Form D.)

IRRIGATION DISTRICT NAME NA	ADDRESS	
CITY	STATE	ZIP

Check here if water for any of the rights supplied under a water service agreement or other contract for stored water with a federal agency or other entity.

ENTITY NAME NA	ADDRESS	
CITY	STATE	ZIP

 To meet State Land Use Consistency Requirements, you must list all county, city, municipal corporation, or tribal governments within whose jurisdiction water will be diverted, conveyed or used.

ENTITY NAME Lake County	ADDRESS 513 Center Street	
CITY Lakeview	STATE OR	ZIP 97630

ENTITY NAME NA	ADDRESS	
CITY	STATE	ZIP

RECEIVED

JAN 23 2024

OWRD

RECEIVED

FEB 20 2024

OWRD

Part 5 of 5 – Water Right Information

Please use a separate Part 5 for each water right being changed. See instructions on page 6, to copy and paste additional Part 5s, or to add additional rows to tables within the form.

CERTIFICATE # 88622

RECEIVED RECEIVED

JAN 23 2024 FEB 20 2024

Description of Water Delivery System

System capacity: 0.37 cubic feet per second (cfs) OR
 _____ gallons per minute (gpm)

OWRD OWRD

Describe the current water delivery system or the system that was in place at some time within the last five years. Include information on the pumps, canals, pipelines, and sprinklers used to divert, convey, and apply the water at the authorized place of use. Water is pumped from the well directly into a pivot on the place of use.

Table 1. Location of Authorized and Proposed Point(s) of Diversion (POD) or Appropriation (POA)
 (Note: If the POD/POA name is not specified on the certificate, assign it a name or number here.)

POD/POA Name or Number	Is this POD/POA Authorized on the Certificate or is it Proposed?	If POA, OWRD Well Log ID# (or Well ID Tag # L-___)	Twp	Rng	Sec	¼ ¼	Tax Lot, DLC or Gov't Lot	Measured Distances (from a recognized survey corner)
Well	<input checked="" type="checkbox"/> Authorized <input type="checkbox"/> Proposed	LAKE 853, 50234, 50975 & 51772	27 S	16 E	5	SW SW	1100	1316' NORTH AND 1304' EAST FROM SW CORNER SECTION 5
Well #1	<input type="checkbox"/> Authorized <input checked="" type="checkbox"/> Proposed	LAKE 570 & 571	26 S	16 E	30	NW SE	7602	1340' NORTH AND 1300' EAST FROM S1/4 CORNER SECTION 30

Check all type(s) of change(s) proposed below (change "CODES" are provided in parentheses):

- Place of Use (POU) Supplemental Use to Primary Use (S to P)
- Character of Use (USE) Point of Appropriation/Well (POA)
- Point of Diversion (POD) Additional Point of Appropriation (APOA)
- Additional Point of Diversion (APOD) Substitution (SUB)
- Surface Water POD to Ground Water POA (SW/GW) Government Action POD (GOV)

Will all of the proposed changes affect the entire water right?

- Yes Complete only the Proposed ("to" or "on" lands) section of Table 2 on the next page. Use the "CODES" listed above to describe the proposed changes.
- No Complete all of Table 2 to describe the portion of the water right to be changed.

14408 -

For Place of Use or Character of Use Changes

Are there other water right certificates, water use permits or ground water registrations associated with the "from" or the "to" lands? Yes No

If YES, list the certificate, water use permit, or ground water registration numbers: NA.

Pursuant to ORS 540.510, any "layered" water use such as an irrigation right that is supplemental to a primary right proposed for transfer must be included in the transfer or be cancelled. Any change to a ground water registration must be filed separately in a ground water registration modification application.

For Substitution (ground water supplemental irrigation will be substituted for surface water primary irrigation)

Ground water supplemental Permit or Certificate # NA;
Surface water primary Certificate # NA.

RECEIVED RECEIVED
FEB 20 2024 JAN 23 2024

For a change from Supplemental Irrigation Use to Primary Irrigation Use

Identify the primary certificate to be cancelled. Certificate # NA

OWRD OWRD

For a change in point(s) of appropriation (well(s)) or additional point(s) of appropriation:

Well log(s) are attached for each authorized and proposed well(s) that are clearly labeled and associated with the corresponding well(s) in Table 1 above and on the accompanying application map.

AND/OR

Describe the construction of the authorized and proposed well(s) in Table 3 for any wells that do not have a well log. For *proposed wells not yet constructed or built*, provide "a best estimate" for each requested information element in the table. The Department recommends you consult a licensed well driller, geologist, or certified water right examiner to assist with assembling the information necessary to complete Table 3.

Table 3. Construction of Point(s) of Appropriation

Any well(s) in this listing must be clearly tied to corresponding well(s) described in Table 1 and shown on the accompanying application map. Failure to provide the information will delay the processing of your transfer application until it is received. The information is necessary for the department to assess whether the proposed well(s) will access the same source aquifer as the authorized point(s) of appropriation (POA). The Department is prohibited by law from approving POA changes that do not access the same source aquifer.

Proposed or Authorized POA Name or Number	Is well already built? (Yes or No)	If an existing well: OWRD Well ID Tag No. L-___	Total well depth	Casing Diameter	Casing Intervals (feet)	Seal depth(s) (intervals)	Perforated or screened intervals (in feet)	Static water level of completed well (in feet)	Source aquifer (sand, gravel, basalt, etc.)	Well-specific rate (cfs or gpm). If less than full rate of water right
Well	yes	LAKE 853, 50234, 50975 & 51772	990'	12"	0-143	0-143	NA	26'7"	lava rock	0.79
Well #1	yes	LAKE 570 & 571	765	14"	+1-99	98	NA	18'	lava rock	0.79

Part 5 of 5 – Water Right Information

Please use a separate Part 5 for each water right being changed. See instructions on page 6, to copy and paste additional Part 5s, or to add additional rows to tables within the form.

CERTIFICATE # 88673

RECEIVED **RECEIVED**
JAN 23 2024 **FEB 20 2024**
OWRD **OWRD**

Description of Water Delivery System

System capacity: 0.38 cubic feet per second (cfs) OR
 _____ gallons per minute (gpm)

Describe the current water delivery system or the system that was in place at some time within the last five years. Include information on the pumps, canals, pipelines, and sprinklers used to divert, convey, and apply the water at the authorized place of use. Water is pumped from the well directly into a pivot on the place of use.

Table 1. Location of Authorized and Proposed Point(s) of Diversion (POD) or Appropriation (POA)
 (Note: If the POD/POA name is not specified on the certificate, assign it a name or number here.)

POD/POA Name or Number	Is this POD/POA Authorized on the Certificate or is it Proposed?	If POA, OWRD Well Log ID# (or Well ID Tag # L-___)	Twp	Rng	Sec	¼ ¼	Tax Lot, DLC or Gov't Lot	Measured Distances (from a recognized survey corner)
Well	<input checked="" type="checkbox"/> Authorized <input type="checkbox"/> Proposed	LAKE 853, 50234, 50975 & 51772	27 S	16 E	5	SW SW	1100	1316' NORTH AND 1304' EAST FROM SW CORNER SECTION 5
Well #1	<input type="checkbox"/> Authorized <input checked="" type="checkbox"/> Proposed	LAKE 570 & 571	26 S	16 E	30	NW SE	7602	1340' NORTH AND 1300' EAST FROM S1/4 CORNER SECTION 30

Check all type(s) of change(s) proposed below (change "CODES" are provided in parentheses):

- | | |
|--|---|
| <input checked="" type="checkbox"/> Place of Use (POU) | <input type="checkbox"/> Supplemental Use to Primary Use (S to P) |
| <input type="checkbox"/> Character of Use (USE) | <input checked="" type="checkbox"/> Point of Appropriation/Well (POA) |
| <input type="checkbox"/> Point of Diversion (POD) | <input type="checkbox"/> Additional Point of Appropriation (APOA) |
| <input type="checkbox"/> Additional Point of Diversion (APOD) | <input type="checkbox"/> Substitution (SUB) |
| <input type="checkbox"/> Surface Water POD to Ground Water POA (SW/GW) | <input type="checkbox"/> Government Action POD (GOV) |

Will all of the proposed changes affect the entire water right?

- Yes Complete only the Proposed ("to" or "on" lands) section of Table 2 on the next page. Use the "CODES" listed above to describe the proposed changes.
- No Complete all of Table 2 to describe the portion of the water right to be changed.

14408 -

Please use and attach additional pages of Table 2 as needed.
See page 6 for instructions.

Do you have questions about how to fill-out the tables?
Contact the Department at 503-986-0900 and ask for Transfer Staff.

Table 2. Description of Changes to Water Right Certificate # 88673

List the change proposed for the acreage in each ¼ ¼. If more than one change is proposed, specify the acreage associated with each change.
If there is more than one POD/POA involved in the proposed changes, specify the acreage associated with each POD/POA.

AUTHORIZED (the "from" or "off" lands) The listing that appears on the certificate BEFORE PROPOSED CHANGES List only that part or portion of the water right that will be changed.											Proposed Changes (see "CODES" from previous page)	PROPOSED (the "to" or "on" lands) The listing as it would appear AFTER PROPOSED CHANGES are made.														
Twp	Rng	Sec	¼ ¼	Tax Lot	Gvt Lot or DLC	Acres	Type of USE listed on Certificate	POD(s) or POA(s) (name or number from Table 1)	Priority Date	Twp		Rng	Sec	¼ ¼	Tax Lot	Gvt Lot or DLC	Acres	New Type of USE	POD(s)/ POA(s) to be used (from Table 1)	Priority Date						
EXAMPLE																										
Z	S	9	E	15	NE	NW	100		15.0	Irrigation	POD #1 POD #2	1901	POU/POD	2	S	9	E	1	NW	NW	500	1	10.0		POD #5	1901
																									POD #6	1901
													POU/POA	26	S	16	E	30	SE	SW	7601		30.00		Well 1	9/1/76
TOTAL ACRES:											TOTAL ACRES: 30.00															

RECEIVED
JAN 23 2024
OWRD

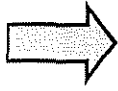
RECEIVED
FEB 20 2024
OWRD

Additional remarks: NA.

For Place of Use or Character of Use Changes

Are there other water right certificates, water use permits or ground water registrations associated with the "from" or the "to" lands? Yes No

If YES, list the certificate, water use permit, or ground water registration numbers: NA.



Pursuant to ORS 540.510, any "layered" water use such as an irrigation right that is supplemental to a primary right proposed for transfer must be included in the transfer or be cancelled. Any change to a ground water registration must be filed separately in a ground water registration modification application.

For Substitution (ground water supplemental irrigation will be substituted for surface water primary irrigation)

Ground water supplemental Permit or Certificate # NA;

Surface water primary Certificate # NA.

RECEIVED RECEIVED

FEB 20 2024 JAN 23 2024

For a change from Supplemental Irrigation Use to Primary Irrigation Use

Identify the primary certificate to be cancelled. Certificate # NA

OWRD

OWRD

For a change in point(s) of appropriation (well(s)) or additional point(s) of appropriation:

- Well log(s) are attached for each authorized and proposed well(s) that are clearly labeled and associated with the corresponding well(s) in Table 1 above and on the accompanying application map.

AND/OR

- Describe the construction of the authorized and proposed well(s) in Table 3 for any wells that do not have a well log. For *proposed wells not yet constructed or built*, provide "a best estimate" for each requested information element in the table. The Department recommends you consult a licensed well driller, geologist, or certified water right examiner to assist with assembling the information necessary to complete Table 3.

Table 3. Construction of Point(s) of Appropriation

Any well(s) in this listing must be clearly tied to corresponding well(s) described in Table 1 and shown on the accompanying application map. Failure to provide the information will delay the processing of your transfer application until it is received. The information is necessary for the department to assess whether the proposed well(s) will access the same source aquifer as the authorized point(s) of appropriation (POA). The Department is prohibited by law from approving POA changes that do not access the same source aquifer.

Proposed or Authorized POA Name or Number	Is well already built? (Yes or No)	If an existing well: OWRD Well ID Tag No. L-____	Total well depth	Casing Diameter	Casing Intervals (feet)	Seal depth(s) (intervals)	Perforated or screened intervals (in feet)	Static water level of completed well (in feet)	Source aquifer (sand, gravel, basalt, etc.)	Well -specific rate (cfs or gpm). If less than full rate of water right
Well	yes	LAKE 853, 50234, 50975 & 51772	990'	12"	0-143	0-143	NA	26'7"	lava rock	0.79
Well #1	yes	LAKE 570 & 571	765	14"	+1-99	98	NA	18'	lava rock	0.79

Part 5 of 5 – Water Right Information

Please use a separate Part 5 for each water right being changed. See instructions on page 6, to copy and paste additional Part 5s, or to add additional rows to tables within the form.

CERTIFICATE # 88736

Description of Water Delivery System

RECEIVED RECEIVED

System capacity: 0.33 cubic feet per second (cfs) OR
 _____ gallons per minute (gpm)

JAN 23 2024 FEB 20 2024

OWRD OWRD

Describe the current water delivery system or the system that was in place at some time within the last five years. Include information on the pumps, canals, pipelines, and sprinklers used to divert, convey, and apply the water at the authorized place of use. Water is pumped from the well directly into a pivot on the place of use.

Table 1. Location of Authorized and Proposed Point(s) of Diversion (POD) or Appropriation (POA)

(Note: if the POD/POA name is not specified on the certificate, assign it a name or number here.)

POD/POA Name or Number	Is this POD/POA Authorized on the Certificate or is it Proposed?	If POA, OWRD Well Log ID# (or Well ID Tag # L-____)	Twp	Rng	Sec	¼ ¼	Tax Lot, DLC or Gov't Lot	Measured Distances (from a recognized survey corner)
Well	<input checked="" type="checkbox"/> Authorized <input type="checkbox"/> Proposed	LAKE 853, 50234, 50975 & 51772	27 S	16 E	5	SW SW	1100	1316' NORTH AND 1304' EAST FROM SW CORNER SECTION 5
Well #1	<input type="checkbox"/> Authorized <input checked="" type="checkbox"/> Proposed	LAKE 570 & 571	26 S	16 E	30	NW SE	7602	1340' NORTH AND 1300' EAST FROM S1/4 CORNER SECTION 30

Check all type(s) of change(s) proposed below (change "CODES" are provided in parentheses):

- | | |
|--|---|
| <input checked="" type="checkbox"/> Place of Use (POU) | <input type="checkbox"/> Supplemental Use to Primary Use (S to P) |
| <input type="checkbox"/> Character of Use (USE) | <input checked="" type="checkbox"/> Point of Appropriation/Well (POA) |
| <input type="checkbox"/> Point of Diversion (POD) | <input type="checkbox"/> Additional Point of Appropriation (APOA) |
| <input type="checkbox"/> Additional Point of Diversion (APOD) | <input type="checkbox"/> Substitution (SUB) |
| <input type="checkbox"/> Surface Water POD to Ground Water POA (SW/GW) | <input type="checkbox"/> Government Action POD (GOV) |

Will all of the proposed changes affect the entire water right?

- Yes Complete only the Proposed ("to" or "on" lands) section of Table 2 on the next page. Use the "CODES" listed above to describe the proposed changes.
- No Complete all of Table 2 to describe the portion of the water right to be changed.

14408 -

Please use and attach additional pages of Table 2 as needed.
See page 6 for instructions.

Do you have questions about how to fill-out the tables?
Contact the Department at 503-986-0900 and ask for Transfer Staff.

Table 2. Description of Changes to Water Right Certificate # 88736

List the change proposed for the acreage in each ¼ ¼. If more than one change is proposed, specify the acreage associated with each change.
If there is more than one POD/POA involved in the proposed changes, specify the acreage associated with each POD/POA.

AUTHORIZED (the "from" or "off" lands) The listing that appears on the certificate BEFORE PROPOSED CHANGES List only that part or portion of the water right that will be changed.											Proposed Changes (see "CODES" from previous page)	PROPOSED (the "to" or "on" lands) The listing as it would appear AFTER PROPOSED CHANGES are made.														
Twp	Rng	Sec	¼	¼	Tax Lot	Gvt Lot or DLC	Acres	Type of USE listed on Certificate	POD(s) or POA(s) (name or number from Table 1)	Priority Date		Twp	Rng	Sec	¼	¼	Tax Lot	Gvt Lot or DLC	Acres	New Type of USE	POD(s)/ POA(s) to be used (from Table 1)	Priority Date				
EXAMPLE																										
2	S	9	E	15	NE	NW	100		15.0	Irrigation	POD #1 POD #2	1901	POU/POD	2	S	9	E	1	NW	NW	500	1	10.0		POD #5	1901
														2	S	9	E	2	SW	NW	500		5.0		POD #6	1901
6	s	16	E	5	NE	SW	1000		2.90	irrigation	Well	1/23/81	POU/POA	26	S	16	E	30	NE	SW	7601		2.90		Well 1	1/23/81
																								Well 1		
TOTAL ACRES:												TOTAL ACRES:											2.90			

RECEIVED
FEB 20 2024
OWRD

RECEIVED
JAN 23 2024
OWRD

Additional remarks: _____.

For Place of Use or Character of Use Changes

Are there other water right certificates, water use permits or ground water registrations associated with the "from" or the "to" lands? Yes No

If YES, list the certificate, water use permit, or ground water registration numbers: NA.



Pursuant to ORS 540.510, any "layered" water use such as an irrigation right that is supplemental to a primary right proposed for transfer must be included in the transfer or be cancelled. Any change to a ground water registration must be filed separately in a ground water registration modification application.

For Substitution (ground water supplemental irrigation will be substituted for surface water primary irrigation)

Ground water supplemental Permit or Certificate # NA;

Surface water primary Certificate # NA.

RECEIVED

FEB 20 2024

RECEIVED

JAN 23 2024

For a change from Supplemental Irrigation Use to Primary Irrigation Use

OWRD

Identify the primary certificate to be cancelled. Certificate # NA

For a change in point(s) of appropriation (well(s)) or additional point(s) of appropriation:

OWRD

Well log(s) are attached for each authorized and proposed well(s) that are clearly labeled and associated with the corresponding well(s) in Table 1 above and on the accompanying application map.

Tip: You may search for well logs on the Department's web page at:

http://apps.wrd.state.or.us/apps/gw/well_log/Default.aspx

AND/OR

Describe the construction of the authorized and proposed well(s) in Table 3 for any wells that do not have a well log. For *proposed wells not yet constructed or built*, provide "a best estimate" for each requested information element in the table. The Department recommends you consult a licensed well driller, geologist, or certified water right examiner to assist with assembling the information necessary to complete Table 3.


Table 3. Construction of Point(s) of Appropriation

Any well(s) in this listing must be clearly tied to corresponding well(s) described in Table 1 and shown on the accompanying application map. Failure to provide the information will delay the processing of your transfer application until it is received. The information is necessary for the department to assess whether the proposed well(s) will access the same source aquifer as the authorized point(s) of appropriation (POA). The Department is prohibited by law from approving POA changes that do not access the same source aquifer.

Proposed or Authorized POA Name or Number	Is well already built? (Yes or No)	If an existing well: OWRD Well ID Tag No. L-____	Total well depth	Casing Diameter	Casing Intervals (feet)	Seal depth(s) (intervals)	Perforated or screened intervals (in feet)	Static water level of completed well (in feet)	Source aquifer (sand, gravel, basalt, etc.)	Well-specific rate (cfs or gpm). If less than full rate of water right
Well	yes	LAKE 853, 50234, 50975 & 51772	990'	12"	0-143	0-143	NA	26'7"	lava rock	0.79
Well #1	yes	LAKE 570 & 571	765	14"	+1-99	98	NA	18'	lava rock	0.79

14408

Land Use Information Form



Applicant: Michael & Heidi Hanson

146 E. Hwy 1, P.O. Box 1301

Fort Rock

OR

97624

Phone: (503) 480-6136

A. Land and Location

This form includes the following information for all existing and proposed water diversion, conveyance, conveyed (transmitted and/or used or developed). Applicants for proposed use, or proposed uses, within irrigation districts, may substitute existing and proposed service area boundaries for the tax lot information requested herein.

Taxing Authority	Range	Section	Lot	Location	Site Description (e.g., Rural Residential/Ret. S)	Water Use			Proposed Use
265	16E	30	NE SW	7601	A Agriculture	<input type="checkbox"/> Diverted	<input checked="" type="checkbox"/> Conveyed	<input type="checkbox"/> Used	irrigation
265	16E	30	SE SW	7601	A Agriculture	<input type="checkbox"/> Diverted	<input checked="" type="checkbox"/> Conveyed	<input checked="" type="checkbox"/> Used	irrigation
265	16E	30	NW SE	7602	A Agriculture	<input checked="" type="checkbox"/> Diverted	<input checked="" type="checkbox"/> Conveyed	<input type="checkbox"/> Used	irrigation
						<input type="checkbox"/> Diverted	<input type="checkbox"/> Conveyed	<input type="checkbox"/> Used	

List all counties and cities where water is proposed to be diverted, conveyed, and/or used or developed:

Lake County

B. Description of Proposed Use

Type of application to be filed with the Water Resources Department:

- Permit to Use or Store Water
 Water Right Transfer
 Permit Amendment or Ground Water Registration Modification
 Limited Water Use License
 Allocation of Conserved Water
 Exchange of Water

Source of water: Reservoir/Pond Ground Water Surface Water (name) _____

Estimated quantity of water needed: 0.79 cubic feet per second gallons per minute acre-feet

intended use of water: Irrigation Commercial Industrial Domestic for _____ household(s)
 Municipal Quasi-Municipal In-stream Other _____

Briefly describe:

Move half a pivot from its current location to a new location.

RECEIVED
JAN 23 2024

OWRD

RECEIVED
FEB 20 2024

OWRD

Note to applicant: If the Land Use Information Form cannot be completed while you wait, please have a local government representative sign the receipt at the bottom of the next page and include it with the application filed with the Water Resources Department.

See bottom of Page 3. →

For Local Government Use Only

The following section must be completed by a planning official from each county and city listed unless the project will be located entirely within the city limits. In that case, only the city planning agency must complete this form. This deals only with the local land use plan. Do not include approval for activities such as building or grading permits.

Please check the appropriate box below and provide the requested information

- Land uses to be served by the proposed water uses (including proposed construction) are allowed outright or are not regulated by your comprehensive plan. Cite applicable ordinance section(s) Yuba County Zoning Ordinance Article 3: A-2 zone.
- Land uses to be served by the proposed water uses (including proposed construction) involve discretionary land use approvals as listed in the table below. (Please attach documentation of applicable land use approvals which have already been obtained. Record of Action/land-use decision and accompanying findings are sufficient.) **If approvals have been obtained but all appeal periods have not ended, check "Being pursued."**

Type of Land-Use Approval Needed (e.g. plan amendments, rezones, conditional-use permits, etc.)	Cite Most Significant, Applicable Plan Policies & Ordinance Section References	Land Use Approval:	
		<input type="checkbox"/> Obtained <input type="checkbox"/> Denied	<input type="checkbox"/> Being Pursued <input type="checkbox"/> Not Being Pursued
		<input type="checkbox"/> Obtained <input type="checkbox"/> Denied	<input type="checkbox"/> Being Pursued <input type="checkbox"/> Not Being Pursued
		<input type="checkbox"/> Obtained <input type="checkbox"/> Denied	<input type="checkbox"/> Being Pursued <input type="checkbox"/> Not Being Pursued
		<input type="checkbox"/> Obtained <input type="checkbox"/> Denied	<input type="checkbox"/> Being Pursued <input type="checkbox"/> Not Being Pursued
		<input type="checkbox"/> Obtained <input type="checkbox"/> Denied	<input type="checkbox"/> Being Pursued <input type="checkbox"/> Not Being Pursued
		<input type="checkbox"/> Obtained <input type="checkbox"/> Denied	<input type="checkbox"/> Being Pursued <input type="checkbox"/> Not Being Pursued

Local governments are invited to express special land-use concerns or make recommendations to the Water Resources Department regarding this proposed use of water below, or on a separate sheet.

26-16-30-7601, 7602

Name: Drew Johnson Title: Planning Director

Signature: [Signature] Phone: 54-947-6036 Date: 7 Nov 2023

Government Entity: Lake County Planning Dept.

Note to local government representative: Please complete this form or sign the receipt below and return it to the applicant. If you sign the receipt, you will have 30 days from the Water Resources Department's notice date to return the completed Land Use Information Form or WRD may presume the land use associated with the proposed use of water is compatible with local comprehensive plans.

RECEIVED
FEB 20 2024
OWRD

Receipt for Request for Land Use Information

RECEIVED
JAN 23 2024
OWRD

Applicant name: _____ Staff contact: _____

City or County: _____ Phone: _____ Date: _____

Signature: _____

14408-

Application for Water Right Transfer

Evidence of Use Affidavit



Oregon Water Resources Department
 725 Summer Street NE, Suite A
 Salem, Oregon 97301-1266
 (503) 986-0900
 www.wrd.state.or.us

Please print legibly or type. Be as specific as possible. Attach additional pages if you need more spacing. Supporting documentation must be attached.

RECEIVED

JAN 23 2024

OWRD

RECEIVED

FEB 20 2024

OWRD

State of Oregon)

County of Lake)

I, Budi Hanson, in my capacity as owner

mailing address PO Box 130 Fort Rock OR 97735

telephone number (541) 233-8442, being first duly sworn depose and say:

1. My knowledge of the exercise or status of the water right is based on (check one):

- Personal observation Professional expertise

2. I attest that:

Water was used during the previous five years on the entire place of use for Certificate # _____; OR

My knowledge is specific to the use of water at the following locations within the last five years:

Certificate #	Township		Range		Mer	Sec	¼ ¼		Gov't Lot or DLC	Acres (if applicable)
88622	26	S	17	E	WM	5	NE	SW		27.90
88622	26	S	17	E	WM	5	NW	SW		2.10
88736	26	S	17	E	WM	5	NE	SW		2.90
88673	26	S	17	E	WM	5	NW	SW		30.00

OR

- Confirming Certificate # _____ has been issued within the past five years; OR
- Part or all of the water right was leased instream at some time within the last five years. The instream lease number is: _____ (Note: If the entire right proposed for transfer was not leased, additional evidence of use is needed for the portion not leased instream.); OR
- The water right is not subject to forfeiture and documentation that a presumption of forfeiture for non-use would be rebutted under ORS 540.610(2) is attached.
- Water has been used at the actual current point of diversion or appropriation for more than 10 years for Certificate # _____ (For Historic POD/POA Transfers)

(continues on reverse side)

14408 -

3. The water right was used for: (e.g., crops, pasture, etc.): CROPS

4. I understand that if I do not attach one or more of the documents shown in the table below to support the above statements, my application will be considered incomplete.

[Signature]
Signature of Affiant

1/9/24
Date

Signed and sworn to (or affirmed) before me this 9th day of January, 2024.



[Signature]
Notary Public for Oregon

My Commission Expires: July 17, 2027

Supporting Documents	Examples
<input type="checkbox"/> Copy of a water right certificate that has been issued within the last five years. (not a remaining right certificate)	Copy of confirming water right certificate that shows issue date
<input type="checkbox"/> Copies of receipts from sales of irrigated crops or for expenditures related to use of water	<ul style="list-style-type: none"> • Power usage records for pumps associated with irrigation use • Fertilizer or seed bills related to irrigated crops • Farmers Co-op sales receipt
<input type="checkbox"/> Records such as FSA crop reports, irrigation district records, NRCS farm management plan, or records of other water suppliers	<ul style="list-style-type: none"> • District assessment records for water delivered • Crop reports submitted under a federal loan agreement • Beneficial use reports from district • IRS Farm Usage Deduction Report • Agricultural Stabilization Plan • CREP Report
<input type="checkbox"/> Aerial photos containing sufficient detail to establish location and date of photograph	<p>Multiple photos can be submitted to resolve different areas of a water right. If the photograph does not print with a "date stamp" or without the source being identified, the date of the photograph and source should be added.</p> <p>Sources for aerial photos: OSU – www.oregonexplorer.info/imagery OWRD – www.wrd.state.or.us Google Earth – earth.google.com TerraServer – www.terra-server.com</p>
<input type="checkbox"/> Approved Lease establishing beneficial use within the last 5 years	Copy of instream lease or lease number

14408 -



16755 Finley Butte Rd
PO Box 127
LaPine OR 97739-0127

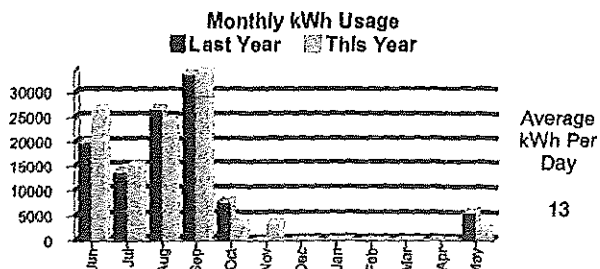
IMPORTANT INFORMATION

Co-Op News

MEC's office will be closed on Monday, May 30th for Memorial Day. Our after-hours outage line, (800)752-5935, is available 24 hours a day to assist you.

*Pol
9282
5-26-22*

CORNELL BROS INC
PO BOX 533
CHRISTMAS VALLEY OR 97641-0000



Account Number: [REDACTED] Service Location: 60 HP, R40
Billing Date: 05/17/2022 Billing Cycle: 3 Rate: Irr-Seasonal Bill Type: Regular

Account Detail		Electric Service Detail	
Previous Balance	0.00	Meter Number: 67966	Multiplier: 40.0
Payments Received	0.00	Reading Dates: 10/31/2021 - 04/30/2022	
Balance Forward	\$0.00	Number of Days: 181	
Energy Charge (kWh) 2,280 @ \$0.0449	102.37	Current Reading: 24977	
Demand Charge (kW) 50.000 @ \$0.00	0.00	Last Reading: 24920	
Demand Charge (kW) 5.760 @ \$4.40	25.34	kWh: 57 x 40 Multiplier =	2,280
Facilities Charge	64.00	kW: 1.394 x 40 Multiplier =	55.760
Current Charges	\$191.71		
Total Amount Due	\$191.71		

Prompt Payment Discount - 1.5% will be credited to your next electric bill if your current bill is paid by the due date.
Late Charge - \$5.00 per month

JERRYS 1/2 2840.00

*Total
5680.03*

10-27-22 698.86 ÷ 2 349.43

JERRYS 1/2 3189.43

14408 -

RECEIVED
FEB 20 2024
OWRD



16755 Finley Butte Rd
PO Box 127
LaPine OR 97739-0127

IMPORTANT INFORMATION

Co-Op News

SmartHub is the center of member engagement. Manage your electric account 24/7 by accessing SmartHub at www.mse.coop. **OUR OFFICE WILL BE CLOSED MONDAY JULY 4, 2022 FOR INDEPENDENCE DAY. OUR AFTER-HOURS OUTAGE LINE, (800) 752-5935, IS AVAILABLE 24 HOURS A DAY TO ASSIST YOU.**

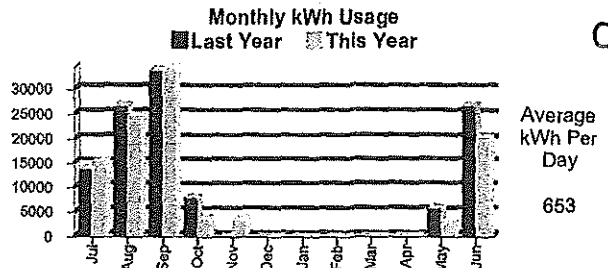
RECEIVED

FEB 20 2024

OWRD

CORNELL BROS INC
PO BOX 533
CHRISTMAS VALLEY OR 97641-0000

*Pol
9314
7-1-22*



Account Number: [REDACTED] Service Location: 60 HP, R40
Billing Date: 06/21/2022 Billing Cycle: 3 Rate: Irr-Seasonal Bill Type: Regular

Account Detail	
Previous Balance	191.71
Payments Received 05/31/2022	191.71 Credit
Balance Forward	\$0.00
Energy Charge (kWh) 20,240 @ \$0.0449	908.78
Demand Charge (kW) 56.200 @ \$5.20	292.24
Facilities Charge	64.00
Current Charges	\$1,265.02
Total Amount Due	\$1,265.02

Electric Service Detail	
Meter Number: 67966	Multiplier: 40.0
Reading Dates: 04/30/2022 - 05/31/2022	
Number of Days: 31	
Current Reading: 25483	
Last Reading: 24977	
kWh: 506 x 40 Multiplier =	20,240
kW: 1.405 x 40 Multiplier =	56.200

Prompt Payment Discount - 1.5% will be credited to your next electric bill if your current bill is paid in full and received within 10 days of billing date.
Late Charge - \$5 or 1.5%, whichever is greater, for outstanding balances not received in our office by 5:30 PM the day prior to your next billing.


Account Number: [REDACTED] Billing Cycle: 3

Current Charges Due Date: 07/11/2022

Total Amount Due: \$1,265.02

Relief Fund Contribution: (optional)

Total Amount Paid: 1265.02



CORNELL BROS INC
PO BOX 533
CHRISTMAS VALLEY OR 97641-0000

MIDSTATE ELECTRIC COOPERATIVE INC
PO BOX 127
LA PINE OR 97739-0127



14408 -



16755 Finley Butte Rd
PO Box 127
LaPine OR 97739-0127

IMPORTANT INFORMATION

Co-Op News

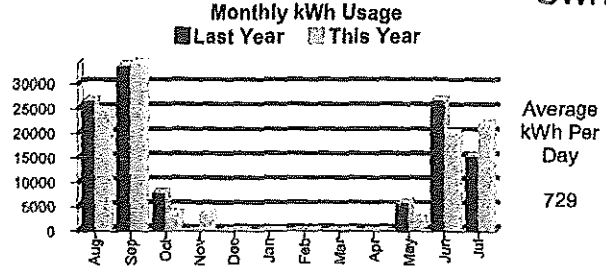
The last day to submit a photograph for the 2023 Calendar Contest is Monday, August 15th. Call (541)536-2126 option 5 for additional information.

RECEIVED
FEB 20 2024

PD 9349
7-31-22

OWRD

CORNELL BROS INC
PO BOX 533
CHRISTMAS VALLEY OR 97641-0000



Account Number: 2379311 Service Location: 60 HP, R40
Billing Date: 07/19/2022 Billing Cycle: 3 Rate: Irr-Seasonal Bill Type: Regular

Account Detail		Electric Service Detail	
Previous Balance	1,265.02	Meter Number: 67966	Multiplier: 40.0
Payments Received 07/06/2022	1,265.02 Credit	Reading Dates: 05/31/2022 - 06/30/2022	
Balance Forward	\$0.00	Number of Days: 30	
Energy Charge (kWh) 21,880 @ \$0.0449	982.41	Current Reading: 26030	
Demand Charge (kW) 56.480 @ \$5.20	293.70	Last Reading: 25483	
Facilities Charge	64.00	kWh: 547 x 40 Multiplier =	21,880
Current Charges	\$1,340.11	kW: 1.412 x 40 Multiplier =	56.480
Total Amount Due	\$1,340.11		

Prompt Payment Discount - 1.5% will be credited to your next electric bill if your current bill is paid in full and received within 10 days of billing date.
Late Charge - \$5 or 1.5%, whichever is greater, for outstanding balances not received in our office by 5:30 PM the day prior to your next billing.

Account Number: [REDACTED] Billing Cycle: 3

Current Charges Due Date: 08/08/2022

Total Amount Due: \$1,340.11
Relief Fund Contribution: (optional) _____
Total Amount Paid: _____



A Touchstone Energy® Cooperative

CORNELL BROS INC
PO BOX 533
CHRISTMAS VALLEY OR 97641-0000

MIDSTATE ELECTRIC COOPERATIVE INC
PO BOX 127
LA PINE OR 97739-0127



14408 -



16755 Finley Butte Rd
PO Box 127
LaPine OR 97739-0127

IMPORTANT INFORMATION

Co-Op News

October is National Co-op Month. Join in the celebration and enter to win a \$100 electric bill credit. Visit Facebook or www.mse.coop for details.

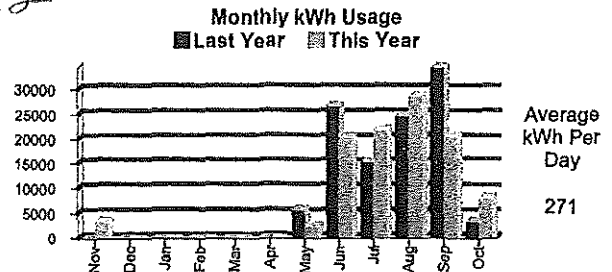
RECEIVED

FEB 20 2024

OWRD

*PD # 9462
10-27-22*

CORNELL BROS INC
PO BOX 533
CHRISTMAS VALLEY OR 97641-0000



Account Number: [REDACTED] Service Location: 60 HP, R40
Billing Date: 10/18/2022 Billing Cycle: 3 Rate: Irr-Seasonal Bill Type: Regular


Account Detail		Electric Service Detail	
Previous Balance	1,245.98	Meter Number: 67966	Multiplier: 40.0
Payments Received 09/29/2022	1,245.98 Credit	Reading Dates: 08/31/2022 - 09/30/2022	
Balance Forward	\$0.00	Number of Days: 30	
Energy Charge (kWh) 8,120 @ \$0.0449	364.59	Current Reading: 27456	
Demand Charge (kW) 55.640 @ \$5.20	289.33	Last Reading: 27253	
Facilities Charge	64.00	kWh: 203 x 40 Multiplier = 8,120	
Prompt Pay Discount	19.06 Credit	kW: 1.391 x 40 Multiplier = 55.640	
Current Charges	\$698.86		
Total Amount Due \$698.86			

Prompt Payment Discount - 1.5% will be credited to your next electric bill if your current bill is paid in full and received within 10 days of billing date.
Late Charge - \$5 or 1.5%, whichever is greater, for outstanding balances not received in our office by 5:30 PM the day prior to your next billing.

Account Number: [REDACTED] Billing Cycle: 3

Current Charges Due Date: 11/07/2022

Total Amount Due: \$698.86
Relief Fund Contribution: (optional) _____
Total Amount Paid: _____



CORNELL BROS INC
PO BOX 533
CHRISTMAS VALLEY OR 97641-0000

MIDSTATE ELECTRIC COOPERATIVE INC
PO BOX 127
LA PINE OR 97739-0127



14408 -



16755 Finley Butte Rd
PO Box 127
LaPine OR 97739-0127

IMPORTANT INFORMATION

Co-Op News

Midstate Electric is on Facebook. To receive notifications about your Co-op, find us and follow us.

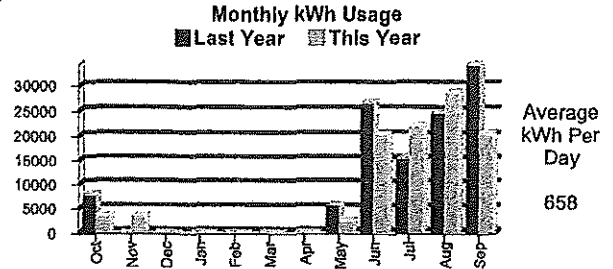
RECEIVED

FEB 20 2024

OWRD

*PD # 9426
9-26-22*

CORNELL BROS INC
PO BOX 533
CHRISTMAS VALLEY OR 97641-0000



Account Number: [REDACTED] Service Location: 60 HP, R40
Billing Date: 09/20/2022 Billing Cycle: 3 Rate: Irr-Seasonal Bill Type: Regular

Account Detail		Electric Service Detail	
Previous Balance	1,637.21	Meter Number: 67966	Multiplier: 40.0
Payments Received 08/29/2022	1,637.21 Credit	Reading Dates: 07/31/2022 - 08/31/2022	
Balance Forward	\$0.00	Number of Days: 31	
Energy Charge (kWh) 20,400 @ \$0.0449	915.96	Current Reading: 27253	
Demand Charge (kW) 55.880 @ \$5.20	290.58	Last Reading: 26743	
Facilities Charge	64.00	kWh: 510 x 40 Multiplier =	20,400
Prompt Pay Discount	24.56 Credit	kW: 1.397 x 40 Multiplier =	55.880
Current Charges	\$1,245.98		
Total Amount Due	\$1,245.98		

Prompt Payment Discount - 1.5% will be credited to your next electric bill if your current bill is paid in full and received within 10 days of billing date.
Late Charge - \$5 or 1.5%, whichever is greater, for outstanding balances not received in our office by 5:30 PM the day prior to your next billing.

Account Number: [REDACTED] Billing Cycle: 3

Current Charges Due Date: 10/10/2022

Total Amount Due: \$1,245.98

Relief Fund Contribution: (optional) _____

Total Amount Paid: _____



A Touchstone Energy® Cooperative

CORNELL BROS INC
PO BOX 533
CHRISTMAS VALLEY OR 97641-0000

MIDSTATE ELECTRIC COOPERATIVE INC
PO BOX 127
LA PINE OR 97739-0127



14408 -



16755 Finley Butte Rd
PO Box 127
LaPine OR 97739-0127

IMPORTANT INFORMATION

Co-Op News

OUR OFFICE WILL BE CLOSED ON MONDAY SEPTEMBER 5TH FOR LABOR DAY. OUR AFTER-HOURS OUTAGE LINE, (800)752-5935, IS AVAILABLE 24 HOURS A DAY TO ASSIST YOU. Please update your contact information at www.mse.coop or call (541)536-2126, option 3.

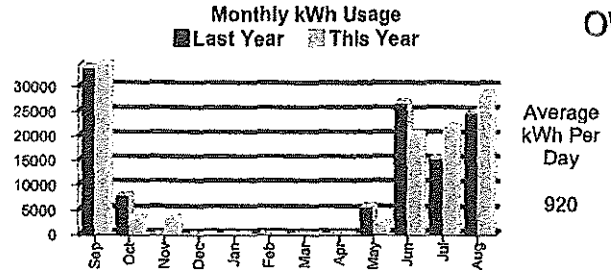
RECEIVED

FEB 20 2024

OWRD

CORNELL BROS INC
PO BOX 533
CHRISTMAS VALLEY OR 97641-0000

Pal
9382
8-24-22



Account Number: [REDACTED] Service Location: 60 HP, R40
Billing Date: 08/16/2022 Billing Cycle: 3 Rate: Irr-Seasonal Bill Type: Regular

Account Detail		Electric Service Detail	
Previous Balance	1,340.11	Meter Number: 67966	Multiplier: 40.0
Payments Received 08/03/2022	1,340.11 Credit	Reading Dates: 08/30/2022 - 07/31/2022	
Balance Forward	\$0.00	Number of Days: 31	
Energy Charge (kWh) 28,520 @ \$0.0449	1,280.55	Current Reading: 26743	
Demand Charge (kW) 56.280 @ \$5.20	292.66	Last Reading: 26030	
Facilities Charge	64.00	kWh: 713 x 40 Multiplier =	28,520
Current Charges	\$1,637.21	kW: 1.407 x 40 Multiplier =	56.280
Total Amount Due	\$1,637.21		

Prompt Payment Discount - 1.5% will be credited to your next electric bill if your current bill is paid in full and received within 10 days of billing date.
Late Charge - \$5 or 1.5%, whichever is greater, for outstanding balances not received in our office by 5:30 PM the day prior to your next billing.


Account Number: [REDACTED] Billing Cycle: 3

Current Charges Due Date: 09/06/2022

Total Amount Due: \$1,637.21

Relief Fund Contribution: (optional) _____

Total Amount Paid: _____



CORNELL BROS INC
PO BOX 533
CHRISTMAS VALLEY OR 97641-0000

MIDSTATE ELECTRIC COOPERATIVE INC
PO BOX 127
LA PINE OR 97739-0127



14408 -



LAKE COUNTY, OREGON **2021-000324**
 D-WDEED 02/17/2021 01:26:00 PM
 Cnt=1 Pgs=2
 \$10.00 \$11.00 \$10.00 \$60.00 **\$91.00**

I, Stacie Geaney, County Clerk for Lake County, Oregon, certify that the instrument identified herein was recorded in the Clerk records.
 Stacie Geaney - County Clerk

THIS SPACE

After recording return to:
 Michael R Hanson and Heidi Hanson
 PO Box 130
 Fort Rock, OR 97735

RECEIVED
 FEB 20 2024
 OWRD

Until a change is requested all tax statements shall be sent to the following address:
 Michael R Hanson and Heidi Hanson
 PO Box 130
 Fort Rock, OR 97735
 File No. 439670AM

STATUTORY WARRANTY DEED

Sharon R. Kerns ,
 Grantor(s), hereby convey and warrant to

Michael R Hanson and Heidi Hanson, as Tenants by the Entirety,

Grantee(s), the following described real property in the County of Lake and State of Oregon free of encumbrances except as specifically set forth herein:

Government Lots 3 and 4 and the East 1/2 of the Southwest 1/4 of Section 30, Township 26 South, Range 16 East of the Willamette Meridian, Lake County, Oregon

FOR INFORMATION PURPOSES ONLY, THE MAP/TAX ACCT #(S) ARE REFERENCED HERE:



The true and actual consideration for this conveyance is \$50,000.00
 The above-described property is free of encumbrances except all those items of record, if any, as of the date of this deed and those shown below, if any.

RECEIVED
 JAN 23 2024
 OWRD



THIS SPACE RESERVED FOR RECORDER'S USE

After recording return to:

Michael R Hanson and Heidi Hanson

PO Box 130

Fort Rock, OR 97735

Until a change is requested all tax statements shall be sent to the following address:

Michael R Hanson and Heidi Hanson

PO Box 130

Fort Rock, OR 97735

File No. 439670AM

Recorded Electronically	
ID	2021-000324
County	Lake
Date	2-17-2021
Time	1:26pm

STATUTORY WARRANTY DEED

Sharon R. Kerns ,

Grantor(s), hereby convey and warrant to

Michael R Hanson and Heidi Hanson, as Tenants by the Entirety,

Grantee(s), the following described real property in the County of Lake and State of Oregon free of encumbrances except as specifically set forth herein:

Government Lots 3 and 4 and the East 1/2 of the Southwest 1/4 of Section 30, Township 26 South, Range 16 East of the Willamette Meridian, Lake County, Oregon

FOR INFORMATION PURPOSES ONLY, THE MAP/TAX ACCT #(S) ARE REFERENCED HERE:



The true and actual consideration for this conveyance is \$50,000.00.

The above-described property is free of encumbrances except all those items of record, if any, as of the date of this deed and those shown below, if any:

RECEIVED

FEB 20 2024

OWRD

RECEIVED

JAN 23 2024

OWRD

14408 -

BEFORE SIGNING OR ACCEPTING THIS INSTRUMENT, THE PERSON TRANSFERRING FEE TITLE SHOULD INQUIRE ABOUT THE PERSON'S RIGHTS, IF ANY, UNDER ORS 195.300, 195.301 AND 195.305 TO 195.336 AND SECTIONS 5 TO 11, CHAPTER 424, OREGON LAWS 2007, SECTIONS 2 TO 9 AND 17, CHAPTER 855, OREGON LAWS 2009, AND SECTIONS 2 TO 7, CHAPTER 8, OREGON LAWS 2010. THIS INSTRUMENT DOES NOT ALLOW USE OF THE PROPERTY DESCRIBED IN THIS INSTRUMENT IN VIOLATION OF APPLICABLE LAND USE LAWS AND REGULATIONS. BEFORE SIGNING OR ACCEPTING THIS INSTRUMENT, THE PERSON ACQUIRING FEE TITLE TO THE PROPERTY SHOULD CHECK WITH THE APPROPRIATE CITY OR COUNTY PLANNING DEPARTMENT TO VERIFY THAT THE UNIT OF LAND BEING TRANSFERRED IS A LAWFULLY ESTABLISHED LOT OR PARCEL, AS DEFINED IN ORS 92.010 OR 215.010, TO VERIFY THE APPROVED USES OF THE LOT OR PARCEL, TO DETERMINE ANY LIMITS ON LAWSUITS AGAINST FARMING OR FOREST PRACTICES, AS DEFINED IN ORS 30.930, AND TO INQUIRE ABOUT THE RIGHTS OF NEIGHBORING PROPERTY OWNERS, IF ANY, UNDER ORS 195.300, 195.301 AND 195.305 TO 195.336 AND SECTIONS 5 TO 11, CHAPTER 424, OREGON LAWS 2007, SECTIONS 2 TO 9 AND 17, CHAPTER 855, OREGON LAWS 2009, AND SECTIONS 2 TO 7, CHAPTER 8, OREGON LAWS 2010.

Dated this 16 day of February, 2021

Sharon R. Kerns
Sharon R Kerns


State of Oregon } ss
County of Lane }

Matthew Raymond Klein

On this 16 day of February, 2021, before me, _____ a Notary Public in and for said state, personally appeared Sharon R. Kerns, known or identified to me to be the person(s) whose name(s) is/are subscribed to the within Instrument and acknowledged to me that he/she/they executed same.

IN WITNESS WHEREOF, I have hereunto set my hand and affixed my official seal the day and year in this certificate first above written.

Matthew Klein
Notary Public for the State of Oregon
Residing at: Lane County
Commission Expires: 12-3-21



RECEIVED

FEB 20 2024

OWRD

RECEIVED

JAN 23 2024

OWRD

14408 -

WATER WELL REPORT
STATE OF OREGON

Lake
0571

RECEIVED

JUN 25 1982

WATER RESOURCES DEPT
SALEM, OREGON

State Well No. 265/16E-30dc

State Permit No. G-9021

Deepening

(1) OWNER:

Name Gerald Hanson
Address 85452 Dillard Access Rd.
City Eugene State OR

(2) TYPE OF WORK (check):

New Well Deepening Reconditioning Abandon
If abandonment, describe material and procedure in Item 12.

(3) TYPE OF WELL:

Rotary Air Driven
Rotary Mud Dug
Cable Bored

(4) PROPOSED USE (check):

Domestic Industrial Municipal
Irrigation Test Well Other
Thermal: Withdrawal ReInjection

(5) CASING INSTALLED:

Steel Plastic
Threaded Welded
Diam. from ft. to ft. Gauge
" Diam. from ft. to ft. Gauge

LINER INSTALLED:

" Diam. from ft. to ft. Gauge

(6) PERFORATIONS:

Perforated? Yes No
Type of perforator used
Size of perforations in. by in.
..... perforations from ft. to ft.
..... perforations from ft. to ft.
..... perforations from ft. to ft.

(7) SCREENS:

Well screen installed? Yes No
Manufacturer's Name
Type Model No.
Diam. Slot Size Set from ft. to ft.
Diam. Slot Size Set from ft. to ft.

(8) WELL TESTS:

Drawdown is amount water level is lowered below static level
Was a pump test made? Yes No If yes, by whom?
..... gal/min. with ft. drawdown after hrs.
Air test 1000 gal/min. with drill stem at 60 ft. 1 hrs.
Bailer test gal/min. with ft. drawdown after hrs.
Artesian flow g.p.m.
Temperature of water Depth artesian flow encountered ft.

(9) CONSTRUCTION:

Special standards: Yes No
Well seal—Material used
Well sealed from land surface to
Diameter of well bore to bottom of seal in.
Diameter of well bore below seal in.
Number of sacks of cement used in well seal sacks
How was cement grout placed?
Was pump installed? Type HP Depth ft.
Was a drive shoe used? Yes No Plugs Size: location ft.
Did any strata contain unusable water? Yes No
Type of Water? depth of strata
Method of sealing strata off
Was well gravel packed? Yes No Size of gravel:
Gravel placed from ft. to ft.

(10) LOCATION OF WELL:

County Lake Driller's well number 03
SW 1/4 SE 1/4 Section 30 T. 265 R. 16 E W.M.
Tax Lot # Lot Blk Subdivision

Address at well location: 10 mi. West of Christmas Valley

(11) WATER LEVEL: Completed well.

Depth at which water was first found ft.
Static level 18 ft. below land surface. Date 6-11-82
Artesian pressure lbs. per square inch. Date

(12) WELL LOG:

Diameter of well below casing
Depth drilled 115 ft. Depth of completed well 765 ft.
Formation: Describe color, texture, grain size and structure of materials and show thickness and nature of each stratum and aquifer penetrated, with at least one entry for each change of formation. Report each change in position of Static Water Level and indicate principal water-bearing strata.

MATERIAL	From	To	SWL
Green Claystone	650	709	
Black Lava Rock	709	743	
Red Lava Breccia w/B	743	755	
Black Lava	755	765	

Work started 6-2 19 82 Completed 6-11 19 82
Date well drilling machine moved off of well 6-11 19 82

Drilling Machine Operator's Certification:

This well was constructed under my direct supervision. Materials used and information reported above are true to my best knowledge and belief.
[Signed] Adelbert X. Clark Date 6-11, 19 82
(Drilling Machine Operator)

Drilling Machine Operator's License No. 1476

Water Well Contractor's Certification:

This well was drilled under my jurisdiction and this report is true to the best of my knowledge and belief.

Name Clark Well Drilling (Type or print)
(Person, firm or corporation) (Type or print)
Address Rt. 2 Box 592, F. Chiloquin, OR.
[Signed] Adelbert X. Clark
(Water Well Contractor)

Contractor's License No. 805 Date 6-11, 19 82

NOTICE TO WATER WELL CONTRACTOR
The original and first copy of this report are to be filed with the.

WATER RESOURCES DEPARTMENT,
SALEM, OREGON 97310
within 30 days from the date of well completion.

SP*12658-690

14408-

LAKE
60975

RECEIVED

APR 13 2000

STATE OF OREGON
WATER SUPPLY WELL REPORT
(as required by ORS 672.005)

Instructions for completion of this report are on the last page of this WATER RESOURCES DEPT. START CARD # 12-76-12.

NAME: LOT 11 Well Number: _____
 ADDRESS: P.O. Box 573
 CITY: Clatsop County ZIP: 97114

(1) TYPE OF WELL: Private Municipal Industrial Other

(2) PROPOSED USE: Domestic Commercial Industrial Irrigation Other

(3) BOREHOLE CONSTRUCTION: Drilled Driven Other

(4) WELL TESTS: Minimum testing time is 4 hours

(5) PERFORATION SCREENS: Perforations Slotted

(6) WELL LOGS: Minimum testing time is 4 hours

DATE STARTED: 7-23-99 COMPLETED: 8-2-99

SIGNATURE: _____ DATE: 4-9-00

WELL ID # 38975
 COUNTY: CLATSOP TOWNSHIP: 11 RANGE: 16 SECTION: 5
 DEPTH OF WATER BEARING ZONE: 26.7 ft below land surface

(1) WATER BEARING ZONES

From	To	Estimated Flow Rate	Yield

(2) WELL LOGS

Material	From	To	Yield
Lake Bottom	820	820	
Gravel	820	820	
Sand	820	820	
Clay	820	820	
Rock	820	820	
Gravel	820	820	
Sand	820	820	
Clay	820	820	

RECEIVED
 DEC 01 2000
 WATER RESOURCES DEPT.
 SALEM, OREGON

LAKE 51772

STATE OF OREGON
 WATER SUPPLY WELL REPORT
 (as required by ORS 537.765)

WELL I.D. # L 38715

START CARD # 183801

Instructions for completing this report are on the last page of this form.

(1) LAND OWNER Name Pat CORNELL Well Number _____
 Address PO BOX 533
 City Christmas Valley State OR Zip 97641

(2) TYPE OF WORK New Well
 Deepening Alteration (repair/recondition) Abandonment Conversion

(3) DRILL METHOD
 Rotary Air Rotary Mud Cable Auger Cable Mud
 Other _____

(4) PROPOSED USE
 Domestic Community Industrial Irrigation
 Thermal Injection Livestock Other _____

(5) BORE HOLE CONSTRUCTION Special Construction: Yes No
 Depth of Completed Well 990 ft.
 Explosives used: Yes No Type _____ Amount _____

BORE HOLE			SEAL			
Diameter	From	To	Material	From	To	Sacks or Pounds
6"	920	990				

How was seal placed: Method A B C D E
 Other _____

Backfill placed from _____ ft. to _____ ft. Material _____
 Gravel placed from _____ ft. to _____ ft. Size of gravel _____

(6) CASING/LINER

Diameter	From	To	Gauge	Steel	Plastic	Welded	Threaded
				<input type="checkbox"/>	<input type="checkbox"/>	<input type="checkbox"/>	<input type="checkbox"/>
				<input type="checkbox"/>	<input type="checkbox"/>	<input type="checkbox"/>	<input type="checkbox"/>
				<input type="checkbox"/>	<input type="checkbox"/>	<input type="checkbox"/>	<input type="checkbox"/>
				<input type="checkbox"/>	<input type="checkbox"/>	<input type="checkbox"/>	<input type="checkbox"/>

Drive Shoe used Inside Outside None
 Final location of shoe(s) _____

(7) PERFORATIONS/SCREENS
 Perforations Method _____
 Screens Type _____ Material _____

From	To	Slot Size	Number	Diameter	Tele/pipe size	Casing	Liner
						<input type="checkbox"/>	<input type="checkbox"/>
						<input type="checkbox"/>	<input type="checkbox"/>
						<input type="checkbox"/>	<input type="checkbox"/>
						<input type="checkbox"/>	<input type="checkbox"/>

(8) WELL TESTS: Minimum testing time is 1 hour
 Pump Bailor Air Flowing Artesian
 Yield gal/min 2500 Drawdown _____ Drill stem at 990 Time 1 hr

Temperature of water 54' Depth Artesian Flow Found _____
 Was a water analysis done? Yes By whom _____
 Did any strata contain water not suitable for intended use? Too little
 Salty Muddy Odor Colored Other _____
 Depth of strata: _____

(9) LOCATION OF WELL (legal description)
 County Lake
 Tax Lot 700 Lot _____
 Township 27 N or S Range 16 E or W WM
 Section 5 52 1/4 54 1/4

Lat _____ " or _____ (degrees or decimal)
 Long _____ " or _____ (degrees or decimal)

Street Address of Well (or nearest address) N address
assigned

(10) STATIC WATER LEVEL
26.7" ft. below land surface. Date 4-29-06
26.7" ft. below land surface. Date 11 " "
 Artesian pressure _____ lb. per square inch Date _____

(11) WATER BEARING ZONES

Depth at which water was first found _____

From	To	Estimated Flow Rate	SWL
<u>960</u>	<u>990</u>	<u>1000 gal</u>	

(12) WELL LOG

Material	From	To	SWL
<u>SOFT Lava Rock</u>	<u>920</u>	<u>960</u>	
<u>Black sand</u>	<u>960</u>	<u>990</u>	

RECEIVED

JUL 31 2006

WATER RESOURCES DEPT
 SALEM, OREGON

Date Started 4-2-06 Completed 4-29-06

(unbonded) Water Well Constructor Certification
 I certify that the work I performed on the construction, deepening, alteration, or abandonment of this well is in compliance with Oregon water supply well construction standards. Materials used and information reported above are true to the best of my knowledge and belief.

WWC Number _____ Date _____
 Signed _____

(bonded) Water Well Constructor Certification
 I accept responsibility for the construction, deepening, alteration, or abandonment work performed on this well during the construction dates reported above. All work performed during this time is in compliance with Oregon water supply well construction standards. This report is true to the best of my knowledge and belief.

WWC Number 1654 Date 7-2-06
 Signed [Signature]

DEC 4 1996 LAKE/50234

STATE OF OREGON WATER WELL REPORT WATER RESOURCES DEPT. (as required by ORS 537.765) SALEM, OREGON

50234

(START CARD) # 88456

Instructions for completing this report are on the last page of this form.

(1) OWNER: Well Number 106740

Name Dave Hogan Address 2614 1st St City Tillamook State OR Zip 97141

(2) TYPE OF WORK: [] New Well [] Deepening [x] Alteration (repair/recondition) [] Abandonment

(3) DRILL METHOD: [x] Rotary Air [] Rotary Mud [] Cable [] Auger [] Other

(4) PROPOSED USE: [] Domestic [] Community [x] Industrial [] Irrigation [] Thermal [] Injection [] Livestock [] Other

(5) BORE HOLE CONSTRUCTION: Special Construction approval [x] Yes [] No Depth of Completed Well 898 ft. Explosives used [] Yes [x] No Type Amount

Table with columns for HOLE Diameter, From, To, SEAL Material, From, To, and Sacks or pounds. Handwritten entry: 12" 0 143 Cement 140 0 150

How was seal placed: Method [] A [] B [x] C [] D [] E Backfill placed from ft. to ft. Material Gravel placed from ft. to ft. Size of gravel

(6) CASING/LINER: Table with columns for Diameter, From, To, Gauge, Steel, Plastic, Welded, Threaded. Handwritten entry: Casing: 12" 0 143 250 [x] [] [x] []

Final location of shoe(s)

(7) PERFORATIONS/SCREENS: Table with columns for From, To, Slot size, Number, Diameter, Material, Casing, Liner. Includes checkboxes for Perforations and Screens.

(8) WELL TESTS: Minimum testing time is 1 hour

[] Pump [] Bailer [x] Air [] Artesian Yield gal/min 1200 Drawdown Drill stem at 200' Time 1 hr

Temperature of water 52° Depth Artesian Flow Found Was a water analysis done? [] Yes By whom Did any strata contain water not suitable for intended use? [] Too little [] Salty [] Muddy [] Odor [] Colored [] Other Depth of strata:

(9) LOCATION OF WELL by legal description: County Lake Latitude Longitude Township 27 S N or S Range 16 E or W. WM. Section 5 SW 1/4 SW 1/4 Tax Lot 300 Lot Block Subdivision Street Address of Well (or nearest address)

(10) STATIC WATER LEVEL: 23 ft. below land surface. Date 8-7-96 Artesian pressure lb. per square inch. Date

(11) WATER BEARING ZONES: Depth at which water was first found

Table with columns: From, To, Estimated Flow Rate, SWL. Contains a large handwritten 'X' across the table.

(12) WELL LOG: Ground Elevation

Table with columns: Material, From, To, SWL. Handwritten entries: DIATOMITE 98 143; 12" casing 70 143'. Includes a 'RECEIVED' stamp dated SEP 03 1996 from WATER RESOURCES DEPT. SALEM, OREGON.

Date started 8-1-96 Completed 8-10-96

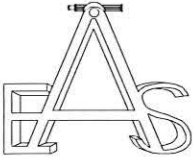
(unbonded) Water Well Constructor Certification: I certify that the work I performed on the construction, alteration, or abandonment of this well is in compliance with Oregon water supply well construction standards. Materials used and information reported above are true to the best of my knowledge and belief. WWC Number Signed Date

(bonded) Water Well Constructor Certification: I accept responsibility for the construction, alteration, or abandonment work performed on this well during the construction dates reported above. All work performed during this time is in compliance with Oregon water supply well construction standards. This report is true to the best of my knowledge and belief. WWC Number 1654 Signed Thomas Smith Date 8-27-96

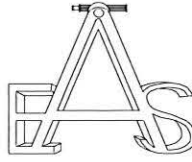
ANDERSON

ENGINEERING & SURVEYING, INC.

TRANSMITTAL LETTER



PO Box 28
17681 Hwy 395
Lakeview, Oregon 97630
541-947-4407
541-947-2321 FAX



Oregon Water Resources Department

725 Summer St NE, Suite A

Salem, OR 97301

DATE: 2/14/2024	JOB NO: 2023-054
ATTENTION: Arla Davis	
RE: Hanson Water Right Transfer	

WE ARE SENDING YOU ATTACHED:

- PRINTS PLANS
 OTHER _____

COPIES	DATE	DESCRIPTION
1		Water Right Transfer Application with Fee

THESE ARE TRANSMITTED AS CHECKED BELOW:

- FOR APPROVAL FOR REVIEW AND COMMENT
 AS REQUESTED FOR SIGNATURE
 OTHER _____

REMARKS

Arla;
I have enclosed the water right transfer application and fee - copies of power bills are now included with the Evidence of Use Affidavit. Please contact me at (541) 947-4407, carment@andersonengineering if you have questions. Thank you!

COPY TO _____
If enclosures are not as noted, please notify us at once

SIGNED Carmen Tague

14408 -

RECEIVED
FEB 20 2024
OWRD

Permanent Transfer Application Intake Checklist

Transfer # T-14408

Reviewer ARLA Date 2/21/24	Type of Change(s) Proposed: <input checked="" type="checkbox"/> POU <input type="checkbox"/> POD <input type="checkbox"/> APOD <input checked="" type="checkbox"/> POA <input type="checkbox"/> APOA <input type="checkbox"/> USE <input type="checkbox"/> Substitution <input type="checkbox"/> Gov't Action <input type="checkbox"/> Sup to Primary <input type="checkbox"/> SW to GW	
Calculated Fee \$4150.00 Use fee calculator on back of this form		Fee Received \$4150.00
Certificate(s): 88622, 88673, 88736		Check <u>all</u> Certs in WRIS to confirm they are not cancelled
For multiple certificates, does application meet requirement of OAR 690-380-3220? If no, why? Use the flow chart for multiple Certs		<input checked="" type="checkbox"/> YES <input type="checkbox"/> NO <input type="checkbox"/> N/A
Notes: Wells Logs not included; contacted agent via phone and email and he will email them to me.		

Application: OAR 690-380-3000; OAR 690-380-3220				
1.	<input checked="" type="checkbox"/> YES	<input type="checkbox"/> NO	Have ALL of the applicant's signed and dated the application? If no, whose signature is missing?	
2.	<input checked="" type="checkbox"/> YES	<input type="checkbox"/> NO	Part 5 of application: Does the information match the description of the explanation on Part 4 of the application?	
3.	<input checked="" type="checkbox"/> YES	<input type="checkbox"/> NO	<input type="checkbox"/> N/A	For multiple certificates: Each certificate proposed for transfer has their own separate completed Part 5, Tables 1 & 2? If no, which certificate(s) are missing separate Part 5, Tables 1 & 2?

Map Requirements: OAR 690-380-3100				
4.	<input checked="" type="checkbox"/> YES	<input type="checkbox"/> NO	Has the map been completed and signed by a CWRE?	
5.	<input type="checkbox"/> YES	<input type="checkbox"/> NO	<input checked="" type="checkbox"/> N/A	Map Waiver? The map waiver must be issued by the Department
Notes:				

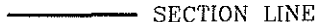
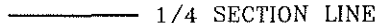
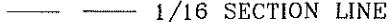
Attachments: OAR 690-380-3000				
6.	<input checked="" type="checkbox"/> YES	<input type="checkbox"/> NO	Evidence of Use included, signed, & notarized w/supporting documentation?	
7.	<input checked="" type="checkbox"/> YES	<input type="checkbox"/> NO	<input type="checkbox"/> N/A	Land Use Form included and signed by the County?
8.	<input type="checkbox"/> YES	<input type="checkbox"/> NO	<input checked="" type="checkbox"/> N/A	Consent Form included, signed, and notarized?
9.	<input type="checkbox"/> YES	<input type="checkbox"/> NO	<input checked="" type="checkbox"/> N/A	District: Place of use is in <u>or</u> near an irrigation district?
	<input type="checkbox"/> YES	<input type="checkbox"/> NO		If Yes, is Form D included? Name of the District
10.	<input checked="" type="checkbox"/> YES	<input checked="" type="checkbox"/> NO	<input type="checkbox"/> N/A	For changes in POA/APOA – are the well logs included?
11.	<input type="checkbox"/> YES	<input type="checkbox"/> NO	<input type="checkbox"/> N/A	For change in POU within Umatilla County, Supplemental Form U included?

<input checked="" type="checkbox"/>	Application complete: no deficiencies identified, assign a T-number and put this checklist in T-folder.
<input type="checkbox"/>	Application DEFICIENT: DO NOT accept - return to applicant with letter explaining deficiencies identified.

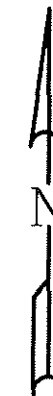
MAP TO ACCOMPANY WATER RIGHT TRANSFER FOR MICHAEL & HEIDI HANSON

SECTION 30, T26S R16E W.M.
SECTION 5, T27S R16E W.M.
LAKE COUNTY, OREGON

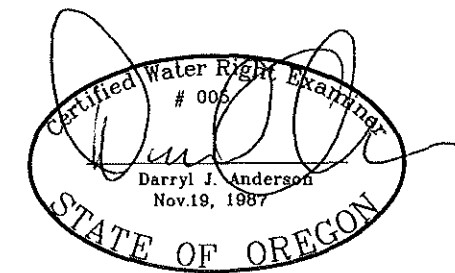
LEGEND

-  SECTION LINE
-  1/4 SECTION LINE
-  1/16 SECTION LINE

TRANSFER NO. T-



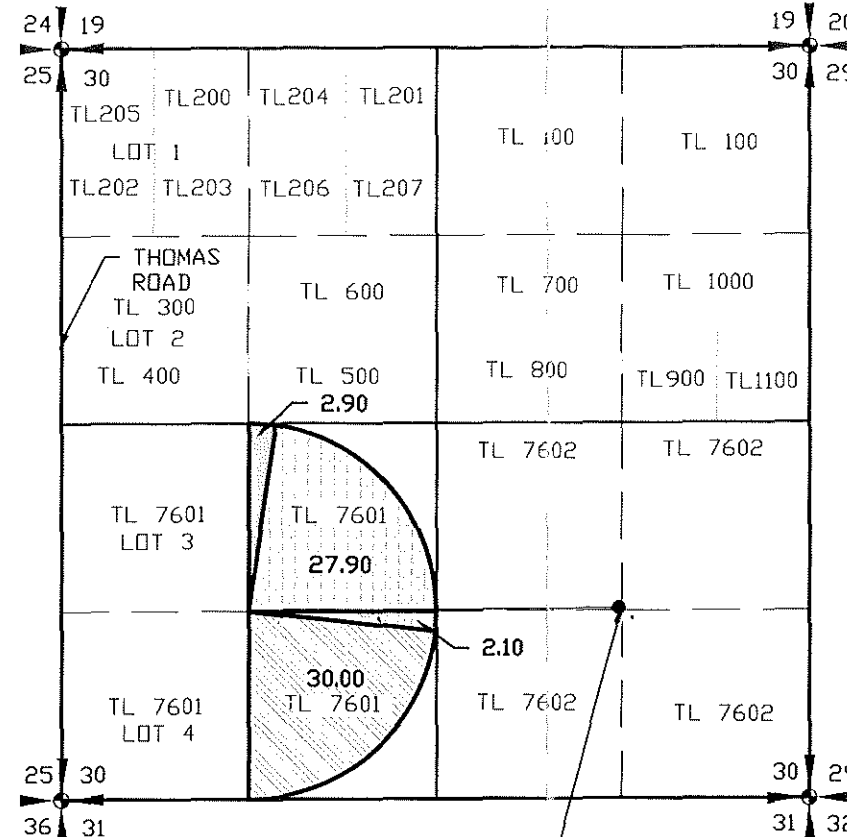
SCALE: 1"=1320'






RENEWAL 12/31/23

NOTE:
PREPARATION OF THIS MAP IS FOR IDENTIFYING WATER RIGHTS ONLY. IT
HAS NO INTENT TO PROVIDE LOCATIONS OR DIMENSIONS OF PROPERTY
BOUNDARIES.

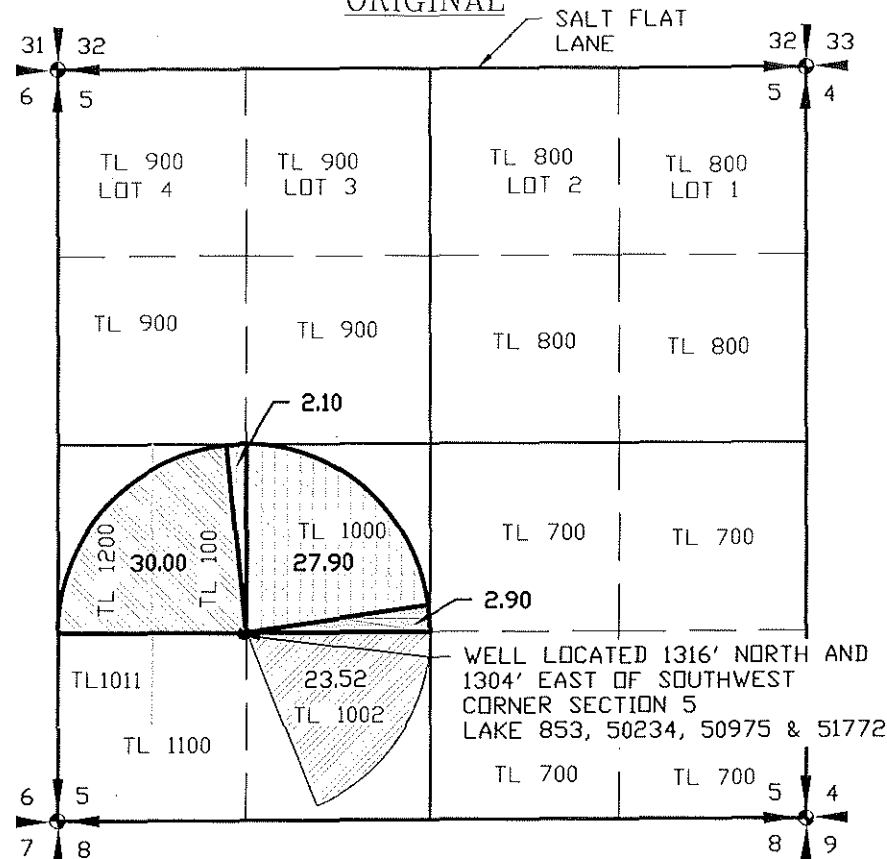
RESULTING







PROPOSED WELL 1 LOCATED
1340' NORTH AND 1300' EAST
OF SOUTH 1/4 CORNER
SECTION 30, LAKE 570, 571

-  PLACE OF USE CERTIFICATE 88736
PROPOSED - 2.90 ACRES
-  PLACE OF USE CERTIFICATE 88673
PROPOSED - 30.00 ACRES
-  PLACE OF USE CERTIFICATE 88622
PROPOSED - 30.00 ACRES

ORIGINAL



-  PLACE OF USE CERTIFICATE 88736
TO TRANSFER - 2.90 ACRES
-  PLACE OF USE CERTIFICATE 88736
TO REMAIN - 23.52 ACRES
-  PLACE OF USE CERTIFICATE 88673
TO TRANSFER - 30.00 ACRES
-  PLACE OF USE CERTIFICATE 88622
TO TRANSFER - 30.00 ACRES

REVISION	BY

**ANDERSON ENGINEERING
AND SURVEYING, INC.**

P.O. BOX 28
LAKEVIEW, OREGON 97630
(541) 947-4407 / FAX: 947-2321
WWW.ANDERSONENGINEERING.COM

FOR: MICHAEL & HEIDI HANSON
P.O. BOX 130
FORT ROCK, OR 97621

MAP TO ACCOMPANY WATER
RIGHT TRANSFER
SEC. 30, T26S, R16E W.M.

DATE:	10/31/2023
SCALE:	1" = 1320'
DWG. BY:	R.C.
JOB:	2023-054
FILE:	2023-054
SHEET:	1 OF 1

RECEIVED RECEIVED

FEB 20 2024 JAN 23 2024

OWRD OWRD

14408-