

Regular

Name Ace and Macey Clark

Address 67399 Union Junction Ln.
Union, OR 97883
aceclark59@yahoo.com

Change in POU
Date Filed 10/7/2024
Initial notice date 10/15/2024
DPD issued date _____
PD issued date _____
PD notice date _____
Date of FO 12/1/2025 Vol 138 Page 170

C-Date _____
COBU due date _____
COBU Received date _____
Certificate issued _____

DESCRIPTION OF WATER RIGHT(S)

Name of Stream Catherine Creek

Trib. of Grande Ronde River

Use Irrigation County Union

Quantity of water (CFS) _____ No. of Acres _____

Name of ditch _____

App# Decree Per # Grande Ronde R. Cert # 52577 PR Date 12-31-1864

App# _____ Per # _____ Cert # _____ PR Date _____

App# _____ Per # _____ Cert # _____ PR Date _____

App# _____ Per # _____ Cert # _____ PR Date _____

App# _____ Per # _____ Cert # _____ PR Date _____

FEES PAID

Date 10-7-24 Amount \$1,360.00 Receipt # 143959

FEES REFUNDED

Date 12/10/25 Amount 800.00 Receipt # 143959

Assignments: _____

Irrigation District _____

Agent _____

CWRE _____

CC's list Union County

- Oversized map - Location _____

WATER RESOURCES DEPARTMENT
REQUEST FOR DISTRIBUTION OF FUNDS

TO: **Fiscal Services Section**

DATE: 11/20/2025

FROM: Joan Smith, Transfer Specialist
Phone: 503-986-0892

SUBJECT: **TRANSFER FILE - Request for Payment or Refund**

TRANSFER FILE #: T-14547

RECEIPT #: 14547

46110 8205
800.00

Please prepare payment in the amount of \$800.00, made payable to:

Name: Ace and Macey J Clark
Organization: xxxxxxxxxxxxxxxxxxxxxxx
Address: 67399 Union Junction Lane
City: Union, OR. 97883

These funds are being paid or refunded as a result of (check one):

- Request for file to be Rejected/Withdrawn/Misfiled
- Excess fees were collected for application/PON
- Payment of PON
- Protest filing fee
- Other:

I have reviewed this distribution request and have determined the request to be justified as to the purpose indicated above. Fiscal Services is hereby authorized to process the requested distribution.

Authorized Signature: 

Date: 11-25-2025

**BEFORE THE WATER RESOURCES DEPARTMENT
OF THE
STATE OF OREGON**

In the Matter of Transfer Application)	FINAL ORDER WITHDRAWING
T-14547, Union County, Oregon)	AN APPLICATION FOR A WATER RIGHT
)	TRANSFER

Authority

ORS 540.505 to 540.580 establishes the process in which a water right holder may submit a request to transfer the point of diversion, place of use, or character of use authorized under an existing water right.

Applicant

ACE AND MACEY CLARK
67399 UNION JUNCTION LN
UNION, OR 97883


Findings of Fact

1. Transfer Application T-14547, in the name of Ace Clark and Macey Clark, was filed on October 7, 2024.
2. On November 20, 2025, the applicants submitted a written request asking that Transfer Application T-14547 be withdrawn.

Now, therefore, it is ORDERED:

Transfer Application T-14547, in the name of Ace Clark and Macey Clark, is withdrawn and of no further force or effect.

Dated in Salem, Oregon on DEC 01 2025


Lisa J. Jaramillo, Transfer and Conservation Section Manager, for
Ivan Gall, Director
Oregon Water Resources Department

Mailing date: DEC 02 2025

This final order is subject to judicial review by the Court of Appeals under ORS 183.482. Any petition for judicial review must be filed within the 60-day time period specified by ORS 183.482(1). Pursuant to ORS 536.075 and OAR 137-003-0675, you may petition for judicial review or petition the Director for reconsideration of this order. A petition for reconsideration may be granted or denied by the Director, and if no action is taken within 60 days following the date the petition was filed, the petition shall be deemed denied.



Oregon

Tina Kotek, Governor

Water Resources Department

North Mall Office Building

725 Summer St NE, Suite A

Salem, OR 97301

Phone 503 986-0900

Fax 503 986-0904

December 1, 2025

Ace Clark
67399 Union Junction Ln
Union, OR 97883

ORDER ON WITHDRAWN APPLICATION

Reference: Transfer Application T-14547

The above referenced transfer application was withdrawn from the record of the Water Resources Department on December 1, 2025, by Special Order Volume 138, Page 170 (copy enclosed).

The transfer application is no further force or effect.

If you have any questions related to the withdrawal of this transfer, you may contact your caseworker, Joan Smith, by telephone at (503) 986-0892 or by e-mail at Joan.m.smith@water.oregon.gov.

Sincerely,

David V. Jones Jr
Water Right Services Support
Transfers and Conservation Section

cc: Shad L. Hattan, Watermaster Dist. # 6 (via email)
Union County, Local Government

Enclosure



Oregon

Tina Kotek, Governor

Water Resources Department

North Mall Office Building

725 Summer St NE, Suite A

Salem, OR 97301

Phone 503 986-0900

Fax 503 986-0904

December 1, 2025

Ace Clark
67399 Union Junction Ln
Union, OR 97883

ORDER ON WITHDRAWN APPLICATION

Reference: Transfer Application T-14547

The above referenced transfer application was withdrawn from the record of the Water Resources Department on December 1, 2025, by Special Order Volume 138, Page 170 (copy enclosed).

The transfer application is no further force or effect.

If you have any questions related to the withdrawal of this transfer, you may contact your caseworker, Joan Smith, by telephone at (503) 986-0892 or by e-mail at Joan.m.smith@water.oregon.gov.

Sincerely,

David V. Jones Jr
Water Right Services Support
Transfers and Conservation Section

cc: Shad L. Hattan, Watermaster Dist. # 6 (via email)
Union County, Local Government

Enclosure

**BEFORE THE WATER RESOURCES DEPARTMENT
OF THE
STATE OF OREGON**

In the Matter of Transfer Application) FINAL ORDER WITHDRAWING
T-14547, Union County, Oregon) AN APPLICATION FOR A WATER RIGHT
) TRANSFER

Authority

ORS 540.505 to 540.580 establishes the process in which a water right holder may submit a request to transfer the point of diversion, place of use, or character of use authorized under an existing water right.

Applicant

ACE AND MACEY CLARK
67399 UNION JUNCTION LN
UNION, OR 97883

Findings of Fact

1. Transfer Application T-14547, in the name of Ace Clark and Macey Clark, was filed on October 7, 2024.
2. On November 20, 2025, the applicants submitted a written request asking that Transfer Application T-14547 be withdrawn.

Now, therefore, it is ORDERED:

Transfer Application T-14547, in the name of Ace Clark and Macey Clark, is withdrawn and of no further force or effect.

Dated in Salem, Oregon on DEC 01 2025


Lisa J. Jaramillo, Transfer and Conservation Section Manager, for
Ivan Gall, Director
Oregon Water Resources Department

Mailing date: DEC 02 2025

This final order is subject to judicial review by the Court of Appeals under ORS 183.482. Any petition for judicial review must be filed within the 60-day time period specified by ORS 183.482(1). Pursuant to ORS 536.075 and OAR 137-003-0675, you may petition for judicial review or petition the Director for reconsideration of this order. A petition for reconsideration may be granted or denied by the Director, and if no action is taken within 60 days following the date the petition was filed, the petition shall be deemed denied.

TRANSFER COVER SHEET

Transfer: T-14547

GR Application #: GR-

File Assigned- Transfer Specialist: Joan M. Smith

Transfer Type: Regular Transfer

Reimbursement Authority?

Applicant: Ace and Macey Clark 67399 Union Junction Ln Union, OR 97883	Receiving Landowner: 	CWRE Agent:
Interested Parties: BOR (date): _____ Tribal Gov't: _____ Gov'ts: Union County County: UNION	Irrigation District: Check area of interest on map <input type="checkbox"/>	Additional Contact Information:

Key Dates & Initial Actions (Support Staff)

Type of change(s) proposed- attach additional review checklists as necessary			
PLACE OF USE <i>partial cancellation cert 45110</i> no cancellation			
If change is Historic or Substitution, application will go directly to Final Order. Add'l questions on last page for Historic and Gov't Action.			
Fees Pd:	\$1360.00	WM Review request date sent - WM District: 6	10/9/2024
Received Date:	October 7, 2024	WM Review - date received:	
Acknowledgement Letter Sent Date:	10/9/2024	GW Review - date sent:	
County sent cc: of Ack Letter Date:	10/9/2024	GW Review - date received:	
Initial Public Notice Date:	10/15/2024	ODFW Review - date sent: ODFW District:	
Comments Received:	Yes <input type="checkbox"/> No: <input type="checkbox"/>	ODFW Review - date received:	

Water Rights Affected

File Marked	No.	App. File # or Decree Name	Permit	Certificate	RR/CR Needed	RR/CR Nos.
<input type="checkbox"/>	1	Decree: Grande Ronde River		52577	<input checked="" type="checkbox"/> Yes <input type="checkbox"/> No	
<input type="checkbox"/>	2	<i>Partial Cancellation</i>		<i>45110</i>	<input checked="" type="checkbox"/> Yes <input type="checkbox"/> No	
<input type="checkbox"/>	3				<input type="checkbox"/> Yes <input type="checkbox"/> No	

I have confirmed that the information on this document is correct (or has been corrected): initials

Caseworker Actions:

Assigned in WRIS:	DPD Workflow updated:	WRIS Notes:
PD and RR sent to Data Entry:	Certified mail date:	
Newspaper notice needed: Yes <input type="checkbox"/> No: <input type="checkbox"/>	Name of Newspaper:	
PD notice email coordinator:	PD notice Request Date:	Amount Due: \$
		Received date:
Last day of publication:	Affidavit received:	

DOCUMENT	Drafted		Peer Review		Policy Review		Changes		ODFW contact info: <input type="checkbox"/> included NA: <input type="checkbox"/>	
	Date	initials	Date	initials	Date	initials	Date	initials	WM contact info: <input type="checkbox"/> included NA: <input type="checkbox"/>	
DPD	10/10/25	Joan	10/20	Scott	-	Sarah	11/14/25	11/15/25	Number of Docs for signature:	
NOTICE			10/20	Scott					Date in Signature bin	Signature date
PD										
FO	11/20/25	Joan								
RR			10/20	Scott						12/1/2025

Special Issues:
Withdrawn 11/20

PERMANENT TRANSFER APPLICATION CHECKLIST

RA

Transfer #: T-1454714547

CW	PR	Coord	
<input type="checkbox"/>	<input type="checkbox"/>		<i>Save all certificates in electronic "T" folder and highlight Priority Date, Rate, Use and Limit/Duty paragraph</i>
<input type="checkbox"/>	<input type="checkbox"/>	<input type="checkbox"/>	<input type="checkbox"/> Supplemental checklist for transfers w/in a District (S:\groups\wr\TACS\WRISApps Templates\Transfer Checklists\SUPP_Within District Processing Checklist 9-5-2019) <i>If this is a Living Certificate – check with Ann Reece See Supplemental Language document for language</i>

Transfer Application Review and Deficiencies

CW	PR	Coord			
<input type="checkbox"/>	<input type="checkbox"/>	<input type="checkbox"/>	Are all applicants/agents listed in WRIS with email addresses, if available?	<input type="checkbox"/> Yes	<input type="checkbox"/> No
<input type="checkbox"/>	<input type="checkbox"/>	<input type="checkbox"/>	Have all permit/certificates been entered in WRIS under Transfer #?	<input type="checkbox"/> Yes	<input type="checkbox"/> No
<input type="checkbox"/>	<input type="checkbox"/>	<input type="checkbox"/>	Were timely Public Comments received? <i>(if yes, enter commenter names/email on mailing list)</i>	<input type="checkbox"/> Yes	<input type="checkbox"/> No
<i>Add finding for any comments received (see Supplemental Language document)</i>					

Groundwater Modification Application Review and Deficiencies

CW	PR	Coord	<input type="checkbox"/> N/A		
<input type="checkbox"/>	<input type="checkbox"/>	<input type="checkbox"/>		If for a Groundwater Modification, were there any assignments? All GR Mod applicants must be the holder of record.	<input type="checkbox"/> Yes <input type="checkbox"/> No
<input type="checkbox"/>	<input type="checkbox"/>	<input type="checkbox"/>		Are there any past GR Modifications and/or letters documenting changes to the GR These must be accounted for in the GR Mod Order.	<input type="checkbox"/> Yes <input type="checkbox"/> No

Review "From" and "To" Lands and/or POD/POA

CW	PR	Coord			
<input type="checkbox"/>	<input type="checkbox"/>	<input type="checkbox"/>		Are only the authorized POD(s)/POA(s)/POU listed on the "from" map?	<input type="checkbox"/> Yes <input type="checkbox"/> No
<input type="checkbox"/>	<input type="checkbox"/>	<input type="checkbox"/>		Does the "from" map match the certificate map? If No, what is different?	<input type="checkbox"/> Yes <input type="checkbox"/> No
<input type="checkbox"/>	<input type="checkbox"/>	<input type="checkbox"/>		Compare FROM POU in application (Table 2) with certificate. <i>Mark certificate with acres being xferred, any RR acres and any acres being cancelled.</i>	
<input type="checkbox"/>	<input type="checkbox"/>	<input type="checkbox"/>		Compare TO POU in Table 2 with the TO Lands on map <i>(for accuracy)</i>	
<input type="checkbox"/>	<input type="checkbox"/>	<input type="checkbox"/>		Are any of the "from" lands being cancelled/diminished?	<input type="checkbox"/> Yes <input type="checkbox"/> No
<input type="checkbox"/>	<input type="checkbox"/>	<input type="checkbox"/>		If Yes, were cancellation/diminution affidavits submitted? <i>(see findings and additional authority in Supplemental Language doc)</i>	<input type="checkbox"/> Yes <input type="checkbox"/> No
<input type="checkbox"/>	<input type="checkbox"/>	<input type="checkbox"/>		Are any instream water rights affected? If Yes, Cert # <i>(If Yes, check criteria for injury-upstream POD move, moving closer to SW, or return flows affected)</i>	<input type="checkbox"/> Yes <input type="checkbox"/> No

Layered/Supplemental Rights

CW	PR	Coord	<input type="checkbox"/> N/A		
<input type="checkbox"/>	<input type="checkbox"/>	<input type="checkbox"/>		Are there any layered irrigation rights?	<input type="checkbox"/> Yes <input type="checkbox"/> No
<input type="checkbox"/>	<input type="checkbox"/>	<input type="checkbox"/>		If Yes, were they included in application? <i>If No, they must move with the primary, to a "like" primary, or they will be cancelled though the transfer process</i>	<input type="checkbox"/> Yes <input type="checkbox"/> No
<input type="checkbox"/>	<input type="checkbox"/>	<input type="checkbox"/>		Layered right(s) Cert:	
<input type="checkbox"/>	<input type="checkbox"/>	<input type="checkbox"/>		Are any supplemental rights being transferred? <i>(verify that it is actually a supplemental right)</i>	<input type="checkbox"/> Yes <input type="checkbox"/> No

<input type="checkbox"/>	<input type="checkbox"/>	<input type="checkbox"/>	If Yes, are they being transferred to a "like" primary (i.e. similar reliability)?	<input type="checkbox"/> Yes	<input type="checkbox"/> No
<input type="checkbox"/>	<input type="checkbox"/>	<input type="checkbox"/>	Notes:		

Transfer Review Criteria					
CW	PR	Coord			
<input type="checkbox"/>	<input type="checkbox"/>	<input type="checkbox"/>	Validity of the right – Has the right been used in the last 5 years and is not subject to forfeiture?	<input type="checkbox"/> Yes	<input type="checkbox"/> No
<input type="checkbox"/>	<input type="checkbox"/>	<input type="checkbox"/>	<input type="checkbox"/> Evidence of use and supporting documentation <input type="checkbox"/> Confirming (not a remaining right) cert issued within the last 5 years <input type="checkbox"/> Rebuttal to forfeiture (ORS 540.610)		
<input type="checkbox"/>	<input type="checkbox"/>	<input type="checkbox"/>	Ready, Willing and Able – <input type="checkbox"/> Current delivery system sufficiently described in application. Does delivery system have capacity to fully divert and use the authorized rate/duty of the right?	<input type="checkbox"/> Yes	<input type="checkbox"/> No
<input type="checkbox"/>	<input type="checkbox"/>	<input type="checkbox"/>	Would the proposed transfer result in enlargement? If Yes, why? What conditions, if any, will avoid?	<input type="checkbox"/> Yes	<input type="checkbox"/> No
<input type="checkbox"/>	<input type="checkbox"/>	<input type="checkbox"/>	Would the proposed transfer result in injury? If Yes, why? What conditions, if any, will avoid?	<input type="checkbox"/> Yes	<input type="checkbox"/> No
<input type="checkbox"/>	<input type="checkbox"/>	<input type="checkbox"/>	If injury, has WM or GW provided a list of injured water right holders? <input type="checkbox"/> N/A	<input type="checkbox"/> Yes	<input type="checkbox"/> No
<input type="checkbox"/>	<input type="checkbox"/>	<input type="checkbox"/>	If POD/POA/APOD/APOA change, will it be from the same source? <i>If No, deny per OAR 690-380-2110(2)</i> <input type="checkbox"/> N/A	<input type="checkbox"/> Yes	<input type="checkbox"/> No
<input type="checkbox"/>	<input type="checkbox"/>	<input type="checkbox"/>	Notes:		

Draft Preliminary Determination and Cover Letter – 12 pt. Calibri font					
CW	PR	Coord			
<input type="checkbox"/>	<input type="checkbox"/>	<input type="checkbox"/>	Prepare ModPod workareas		
<input type="checkbox"/>	<input type="checkbox"/>	<input type="checkbox"/>	Prepare DPD (save as T-XXXXX-dpd-approve/deny (where XXXXX is the transfer number)		
<input type="checkbox"/>	<input type="checkbox"/>	<input type="checkbox"/>	Prepare DPD Cover letter (save as T-XXXXX-dpd-cov)		
<input type="checkbox"/>	<input type="checkbox"/>	<input type="checkbox"/>	Prepare Public Notice <input type="checkbox"/> and/or <input type="checkbox"/> newspaper notice (if required) (save as T-XXXXX-pd-notice)		
<input type="checkbox"/>	<input type="checkbox"/>	<input type="checkbox"/>	Prepare Remaining Right(s) (if applicable). Send with DPD, cover letter and notice for peer review.		

Issue Draft Preliminary Determination					
CW					
<input type="checkbox"/>			Copy DPD and cover letter for paper file		
<input type="checkbox"/>			Save DPD and cover letter as PDF		
<input type="checkbox"/>			Mail/email to applicant/agent/WM		
<input type="checkbox"/>			Add workflow item "Draft PD Issued"		

Report of Ownership Information (ROI)					
CW	PR	Coord			
<input type="checkbox"/>	<input type="checkbox"/>	<input type="checkbox"/>	Does legal description in ROI/Deed match "from" lands?	<input type="checkbox"/> Yes	<input type="checkbox"/> No
<input type="checkbox"/>	<input type="checkbox"/>	<input type="checkbox"/>	Have all owners on the ROI/Deed signed the application?	<input type="checkbox"/> Yes	<input type="checkbox"/> No
<input type="checkbox"/>	<input type="checkbox"/>	<input type="checkbox"/>	Has a notarized statement of consent been submitted? (if applicable) <input type="checkbox"/> N/A	<input type="checkbox"/> Yes	<input type="checkbox"/> No

Newspaper Notice (if required)					
CW	PR	Coord			
<input type="checkbox"/>	<input type="checkbox"/>	<input type="checkbox"/>	<input type="checkbox"/> N/A		
<input type="checkbox"/>	<input type="checkbox"/>	<input type="checkbox"/>	Prepare/send letter to applicant/agent regarding newspaper notice cost	<input type="checkbox"/> Yes	<input type="checkbox"/> No
<input type="checkbox"/>	<input type="checkbox"/>	<input type="checkbox"/>	TACS Support delivered receipted funds to caseworker	<input type="checkbox"/> Yes	<input type="checkbox"/> No

Preliminary Determination and Cover Letter Preparation

CW	PR	Coord	See cheat sheet at (S:\groups\wr\TACS\6. Transfers\Procedures\DPD to PD Conversion 12-8-2016) for more detailed instructions	
<input type="checkbox"/>	<input type="checkbox"/>	<input type="checkbox"/>	Was application amended after DPD was issued? - Make sure amended pages were scanned to WRIS (see support staff) and make sure you mark amended (replaced) pages with SUPERSEDED. Also make findings in PD.	<input type="checkbox"/> Yes <input type="checkbox"/> No
<input type="checkbox"/>	<input type="checkbox"/>	<input type="checkbox"/>	If Yes, what was amended?	
<input type="checkbox"/>	<input type="checkbox"/>	<input type="checkbox"/>	Did amendment change outcome from denial to approval? <i>If Yes, make findings in PD.</i>	<input type="checkbox"/> Yes <input type="checkbox"/> No
<input type="checkbox"/>	<input type="checkbox"/>	<input type="checkbox"/>	<input type="checkbox"/> If POD/POA changes or changes in "from" lands – re-review required from WM <input type="checkbox"/> If POA changes – re-review required from GW	
<i>Note: If POD was amended and changed from a downstream move to upstream within an ISWR reach – Consent to Injury may be required.</i>				
<input type="checkbox"/>	Save DPD as a new document (T-XXXXX-pd-approve/deny.doc) – 12 pt. Calibri font			
<input type="checkbox"/>	Remove "Draft" from document			
<input type="checkbox"/>	Unhide hidden findings (cntrl-A, select Font, uncheck "hidden" box) and add dates			
<input type="checkbox"/>	If application was amended, add finding including date of amendment			
<input type="checkbox"/>	Change language resulting from any amendments in response to the DPD, including language under Determination and Proposed Action			
<input type="checkbox"/>	Unhide appeal (protest) language at the end of the document			
<input type="checkbox"/>	Prepare PD Cover Letter (save as T-XXXXX-pd-cov)			
<input type="checkbox"/>	Check email address(s) for accuracy			
<input type="checkbox"/>	Notes:			
<input type="checkbox"/>	Send to caseworker/coordinator for Peer Review			

Data Center Review of PD

CW	PR	Coord	
<input type="checkbox"/>	<input type="checkbox"/>	<input type="checkbox"/>	Email PD and RR(s)(with new cert numbers) to Data* for review – indicate if file is RA *email address is in key
<input type="checkbox"/>	<input type="checkbox"/>	<input type="checkbox"/>	Data Center will send notification that file is complete
<input type="checkbox"/>	<input type="checkbox"/>	<input type="checkbox"/>	Make any necessary changes to PD or prepare Revised DPD (if substantive changes)

Issue Preliminary Determination

CW			
<input type="checkbox"/>	Print PD and put in Manager's box for signature and issuance (support will print cover letter)		
<input type="checkbox"/>	Add workflow notes		

Protest

CW	PR	Coor	
<input type="checkbox"/>	<input type="checkbox"/>	<input type="checkbox"/>	Have protests been received? <input type="checkbox"/> Yes <input type="checkbox"/> No If YES, STOP! Coordinate with Protest section.

Final Order

CW	See cheat sheet at (S:\groups\wr\TACS\6. Transfers\Procedures\PD to FO Conversion 12-8-2016) for more detailed instructions
Do not issue Final Order before this date: (protest period end date or 30 days after date of last newspaper publication)	
<input type="checkbox"/>	If application had a newspaper notice, verify that Affidavit of Publication was received. Date:
<input type="checkbox"/>	Save PD as a new document (T-XXXXX-ord-approve (or deny))
<input type="checkbox"/>	Remove "PRELIMINARY DETERMINATION" from document title and replace with "FINAL ORDER." Unhide hidden findings (cntrl-a, select Font, uncheck "hidden" box)
<input type="checkbox"/>	Replace "PROPOSING APPROVAL/DENIAL OF" with APPROVING/DENYING
<input type="checkbox"/>	Replace the "judicial review/reconsideration rights" box in the first page footer for the "Final Order" judicial review language; unhide and add Special Order Volume (support will add page #)
<input type="checkbox"/>	Update the hidden paragraph following the public notice and amendments findings (regarding issuance of PD)
<input type="checkbox"/>	Change "Determination and Proposed Action" to "Conclusions of Law" and update paragraph
<input type="checkbox"/>	Replace "If application T-XXXXX is approved . . ." with Now, therefore, it is ORDERED:"
<input type="checkbox"/>	Select list of conditions below "It is ORDERED" section and turn off Italics. Check numbering (start at "1").
<input type="checkbox"/>	Delete Protest language, Document preparation box, and Notice Regarding Servicemembers; Insert "Mailing Date: _____"
<input type="checkbox"/>	Final Check: All Conclusions of Law are supported by Findings and Transfer Review Criteria

Remaining Rights

CW	PR	Coord	<input type="checkbox"/> N/A
<input type="checkbox"/>	<input type="checkbox"/>	<input type="checkbox"/>	Make sure all RR certs have new cert numbers and are entered on the right side of the footer of each RR
<input type="checkbox"/>	<input type="checkbox"/>	<input type="checkbox"/>	Update left side of footer to read: T-XXXXX.rr.YYYYYY.ini, where YYYYYY is original cert number and .ini stands for your initials. New certificate should be on the right.
<input type="checkbox"/>	<input type="checkbox"/>	<input type="checkbox"/>	Print RR on certificate paper and include with Final Order for signature

Issue Final Order

CW	
<input type="checkbox"/>	Pull "Working Copy" folder from file
<input type="checkbox"/>	Print and put FO and RR in Manager's box for signature (manager will deliver to support for processing and issuance)
Notes:	



Affidavit of Voluntary Cancellation or Diminution of a Water Right Certificate

VOLUNTARY CANCELLATION is how the legal holder(s) of a water right certificate may cancel an abandoned water right or an abandoned portion of a water right. Abandonment means water use has or will have ceased under the cancellation. A cancellation can apply to an entire certificate or to a specific place of use and acreage. The rate of water must be proportionately cancelled to match the portion of the right being cancelled. If a certificate is partially cancelled, a remaining water right certificate will be issued describing the uncanceled portion.

[see also Oregon Revised Statute (ORS) 540.621 and Administrative Rule (OAR) 690-017-0100.]

VOLUNTARY DIMINUTION is how the legal holder(s) of a water right certificate may diminish an entire water right or a portion of it from a primary purpose to a supplemental purpose. The overall authorized rate of water on the certificate will remain the same, but the proportions between primary use and supplemental use will change. In the diminution process, the originating water right will be cancelled, and a new water right will be issued describing the diminution. [see also Oregon Administrative Rule (OAR) 690-330-0040.]

Describe in your own words what you want to accomplish with this affidavit: This partial cancelation is being made contingent upon final approval of Transfer Application T-14547. This is cancelling less senior water rights dated 1867 and under certificate 45110 that are in conflict with Transfer Application T-14547. In exchange, T-14547 will transfer more senior water rights dated 1864 and certificate 52577 to the same place of use in the amount of 1.82 acres.

Certificate of Water Right Information:

Certificate Number: 45110

Issued for use within the State of Oregon, County of UNION.

Issued in the name of: R.A. CREIGHTON.

Date of priority: 1867

Rate or Volume on entire certificate: 26.7x0.025=0.6675 cfs

one-fortieth of a cubic foot per second per acre, three acre feet per acre in any irrigation season (cubic foot per second *or* gallons per minute *or* acre-feet).

Source(s) of water on certificate: Catherine Creek.

Use(s) of water listed on certificate: Irrigation (purposes),

If for irrigation (IR), total number of acres on certificate for primary IR 26.7, supplemental IR _____.

Statements of Oath:

I/We (or authorized agent), Ace and Macey Clark,

residing at 67399 Union Junction Lane Union, OR 97883,

with a mailing address of (if different) N/A,

and a telephone number of 541-974-3274, being first duly sworn depose and say:

1 4 5 4 7 -

Received
AUG 08 2025
OWRD

Affidavit for the VOLUNTARY CANCELLATION or DIMINUTION of a Water Right Certificate

1. I/We are the legal owners of property appurtenant to all **or** a portion (**check one box**) of the water right described above. My/Our property is described on a recorded property deed in my/our/an entity name(s). The property is located within the following legal description [*must include at a minimum, township(s), range(s), section number(s), quarter- quarter(s) and tax lot number(s)*].

Examples:

- Township 3 South, Range 5 East, Section 12, NW¼, NW¼ SW¼ & SW¼ SW¼; Section 13 NWNW, SWNW, all within Tax Lot 700.
- T16S, R18E, Sec18, SWSE & SESE, TL 1700
- T6N, R35E, Sec 27, S½, TL 1100

Enter legal description here: T4S, R39E, Sec24, NW1/4 NW1/4, TL 1600.

2. I/We are requesting a [**check one box - the affidavit will be returned if more than one box is checked**]:

voluntary cancellation of and have abandoned any and all interest in the ENTIRE water right Certificate # _____.

voluntary cancellation of and have abandoned any and all interest a PORTION of water right Certificate # **45110**.

voluntary diminution of the ENTIRE water right Certificate # _____.

voluntary diminution of a PORTION of water right Certificate # _____.

3. The appurtenant water right is **or** is not (**check one box**) located within the boundaries of an irrigation, drainage, water improvement, or water control district, or federal reclamation project (district). If the right is located within a district or reclamation project, name it here: _____.

- a. The water right, or portion thereof, being cancelled **or** diminished (**check one box**) is in the name of or served by a district. The signature of district manager on the line below documents the concurrence of the district to the changes to the water right specified in this affidavit, for the portion of the water right in the name of or served by the district.

Signature of district manager

N/A
Printed Name

Date N/A

4. **Complete this item (#4) only if this is a CANCELLATION for a PORTION of the water right.**

I/We have abandoned any and all interest in and wish to cancel the following portion(s) of the water right certificate number listed in Item #2, above:

A place of use, or use.

- For the use of (specify irrigation, domestic, etc.) irrigation
- *IF FOR IRRIGATION OR NURSERY USE:* Total number of acres to be cancelled 1.82
- In the amount of 1.82x0.025=0.0455 cubic foot per second
- From the water source (s) Catherine Creek
- At the following location(s) (*attach a larger table if needed*):

Received
AUG 08 2025
OWRD

Affidavit for the VOLUNTARY CANCELLATION or DIMINUTION of a Water Right Certificate

ABANDONED PORTION TO BE CANCELLED										
Township	N or S	Range	E or W	Mer	Section #	DLC #	G-LOT #	Quarter-Quarter	Acres	Tax Lot #
4	S	39	E	WM	24			NW NW	1.82	1600
				WM						
				WM						
				WM						

- Locations of the place of use or acres being cancelled are clearly identified on a copy of the certificate map of record (decree map, final proof map, or claim of beneficial use map); or, if there is no certificate map of record, then an alternate map is being submitted with information sufficient to determine the lands on which the right is to be cancelled)
- Locations of the place of use or acres **NOT** being cancelled are clearly identified on a copy of the certificate map of record; or if there is no certificate map of record, then an alternate map is being submitted with information sufficient to determine the lands on which the right is NOT to be cancelled.

AND/OR (less common)

- One or more of the authorized points of diversion (surface water) or points of appropriation (groundwater) authorized under the certificate.
- For the use of (specify irrigation, domestic, etc.) _____
 - From the water source (s) _____
 - Located within the _____¹/₄, Section _____, Township _____ (N or S), Range _____ (E or W, W.M.
 - Location Description (if given on the certificate) _____

Received
AUG 08 2025
OWRD

5. Complete this section (Item #5a-c) for a DIMINUTION of ALL or a PORTION of the water right.

- I/We have found a more dependable source of primary water, and therefore request the water right certificate in its entirety, **or** as described in Item #6, below, (check one box) be diminished from a right for primary use to a right for supplemental use.
- I/We agree that if this change is approved, it is permanent and the right to the use of water from _____ (source) cannot be changed back to the primary use unless otherwise provided by law.
- I/We also agree that so long as there is sufficient water available from the new primary source, I am/we are not entitled to use any water from _____ (source of water) for primary use on these lands.

6. Complete this item (#6) for a DIMINUTION of a PORTION of the water right.

I/We, being the legal owners of the property described below are requesting a partial diminution of the water right certificate (identified in Item #2 above in the amount of _____ (cfs) from _____ (sources) for irrigation (if applicable) of _____ acres at the following location(s) as listed on the certificate (attach a larger table if needed):

PORTION TO BE DIMINISHED FROM PRIMARY TO SUPPLEMENTAL IRRIGATION										
Township	N or S	Range	E or W	Mer	Section #	DLC #	G-LOT #	Quarter-Quarter	Acres	Tax Lot #
				WM						
				WM						
				WM						
				WM						

Affidavit for the VOLUNTARY CANCELLATION or DIMINUTION of a Water Right Certificate

Signatures and Notary:

Ace W. Clark

Signature of legal owner as listed on deed, or authorized agent

Printed Name Ace W. Clark

Date 7/31/2025


Macey J. Clark

Signature of legal co-owner as listed on deed (if applicable)

Printed Name Macey J. Clark

Date 7/31/2025

Subscribed and Sworn to Before Me this 31st day of July, 2025.



Diane Wilson

Signature of Notary Public for Oregon

My Commission Expires 4-10-2028

REQUIRED ATTACHMENTS (LEGIBLE COPIES):

- 1) A recorded property deed which lists landowner(s) and includes a legal description of lands affected by this affidavit of cancellation or diminution.
- 2) An adjudication map, water right final proof map, or a tax lot map that clearly shows:
 - a. Location and acreages within each township, range and quarter-quarter of the lands described on the water right being cancelled or diminished, and
 - b. the remaining locations and acreages within each township, range and quarter-quarter of the lands described on entire water right NOT being cancelled or diminished, if any.
- 3) A list of names and addresses of other property owners with lands appurtenant to portions of the water right certificate not legally owned by the person(s) signing the affidavit.
- 4) If acting as an authorized agent, include a copy of the Power of Attorney or other documents granting authority to act on behalf of legal owner(s) as listed on the deed.

MISSING ATTACHMENTS WILL RESULT IN THE AFFIDAVIT BEING RETURNED, AND NO ACTION TAKEN ON THE AFFIDAVIT.

Received
AUG 08 2025
OWRD

21-35182
After recording return to:
Eastern Oregon Title, Inc.
1601 Adams Avenue
La Grande, Oregon 97850

UNION COUNTY, OR 20214706
Pgs= 2
\$95.00 12/10/2021 10:04:02 AM
I, Robin Church, County Clerk for Union County, Oregon certify
that the instrument identified herein was recorded in the Co.
Clerk's records.
R. Church
Robin Church, Union County Clerk

Until a change is requested all tax statements shall be sent to the
following address:
Ace W. Clark and Macey J. Clark
56085 Draper Rd.
Union, OR 97883

STATUTORY WARRANTY DEED

Mark E. Shelden and Louise Shelden, husband and wife, as tenants by the entirety, Grantor, conveys and warrants to Ace W. Clark and Macey J. Clark, husband and wife, as tenants by the entirety, Grantee, the following described real property free of liens and encumbrances, except as specifically set forth herein:

SEE EXHIBIT "A" ATTACHED HERETO FOR DETAILED LEGAL DESCRIPTION

This property is free from liens and encumbrances, EXCEPT:

Those of record

"BEFORE SIGNING OR ACCEPTING THIS INSTRUMENT, THE PERSON TRANSFERRING FEE TITLE SHOULD INQUIRE ABOUT THE PERSON'S RIGHTS, IF ANY, UNDER ORS 195.300, 195.301 AND 195.305 TO 195.336 AND SECTIONS 5 TO 11, CHAPTER 424, OREGON LAWS 2007, AND SECTIONS 2 TO 9 AND 17, CHAPTER 855, OREGON LAWS 2009, AND SECTIONS 2 TO 7, CHAPTER 8, OREGON LAWS 2010. THIS INSTRUMENT DOES NOT ALLOW USE OF THE PROPERTY DESCRIBED IN THIS INSTRUMENT IN VIOLATION OF APPLICABLE LAND USE LAWS AND REGULATIONS. BEFORE SIGNING OR ACCEPTING THIS INSTRUMENT, THE PERSON ACQUIRING FEE TITLE TO THE PROPERTY SHOULD CHECK WITH THE APPROPRIATE CITY OR COUNTY PLANNING DEPARTMENT TO VERIFY THAT THE UNIT OF LAND BEING TRANSFERRED IS A LAWFULLY ESTABLISHED LOT OR PARCEL, AS DEFINED IN ORS 92.010 OR 215.010, TO VERIFY THE APPROVED USES OF THE LOT OR PARCEL, TO DETERMINE ANY LIMITS ON LAWSUITS AGAINST FARMING OR FOREST PRACTICES, AS DEFINED IN ORS 30.930, AND TO INQUIRE ABOUT THE RIGHTS OF NEIGHBORING PROPERTY OWNERS, IF ANY, UNDER ORS 195.300, 195.301 AND 195.305 TO 195.336 AND SECTIONS 5 TO 11, CHAPTER 424, OREGON LAWS 2007, AND SECTIONS 2 TO 9 AND 17, CHAPTER 855, OREGON LAWS 2009, AND SECTIONS 2 TO 7, CHAPTER 8, OREGON LAWS 2010."

The true consideration for this conveyance is \$250,000.00. (Here comply with requirements of ORS 93.030)

Dated this 8 day of December, 2021.

Mark E. Shelden
Mark E. Shelden

Louise Shelden
Louise Shelden

STATE OF OREGON)
)ss.
COUNTY OF UNION)

Signed or attested before me on this 8 day of December, 2021 by Mark E. Shelden and Louise Shelden..

Ilea Flannery
Notary Public for the State of Oregon
My commission expires: Nov. 8, 2024



Received
AUG 08 2025
OWRD

EXHIBIT "A"

Parcel 2 of Partition Plat No. 2021-0022, filed November 16, 2021, in Plat Cabinet "E", Slides 555 and 556, and recorded as Microfilm Document No. 20214412, Records of Union County, Oregon.

Situated in the Southwest quarter of Section 13, the Southeast quarter of Section 14, the Northeast quarter of Section 23, and the Northwest quarter of Section 24, Township 4 South, Range 39 East of the Willamette Meridian, Union County, Oregon.

(a portion of 04S3913-1600; Ref. Nos. 9171 & 7736)

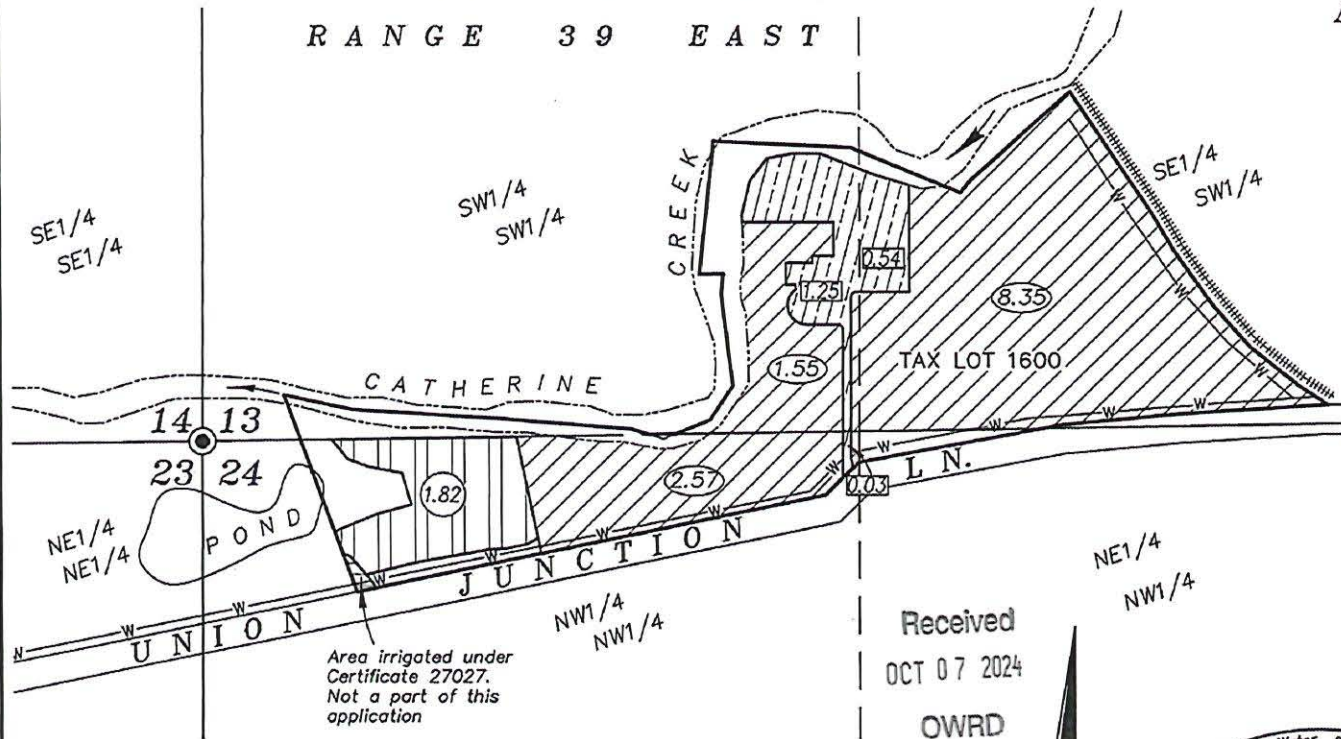
(a portion of 04S39-5400; Ref. No. 9114)








Received
AUG 08 2025
OWRD

August 22, 2024

APPLICATION FOR TRANSFER OF A PLACE OF USE FOR ACE CLARK

TOWNSHIP 4 SOUTH
RANGE 39 EAST



-  Lands with primary water rights under Certificate 52577 (priority date 1864) to remain
-  Lands with primary water rights under Certificate 52577 (priority date 1864) to be transferred
-  Lands to receive rights
-  Area of rights to remain
-  Area of rights to be transferred
-  Area of receiving rights
-  Mainline

Received
OCT 07 2024
OWRD



Renews: June 30, 2025

POINT OF DIVERSION is North 710 feet and West 400 feet from the SE corner of Section 13. Falls off of map.

SCALE: 1"=300'

APPLICATION NO. _____

PERMIT NO. _____

NOTE: The preparation of this map was for the purpose of identifying the location of water rights and has no intent to provide dimensions or location of property ownership lines. Location information shown hereon was furnished by the applicant.

Received
AUG 08 2025
OWRD

14547 -

3) A list of names and addresses of other property owners with lands appurtenant to portions of the water right certificate not legally owned by the person(s) signing the affidavit.

Mark Sheldon

67209 Union Jct. Ln

Union, OR 97883

Received
AUG 08 2025
OWRD

Watermaster Review Form: Water Right Transfer



Oregon Water Resources Department
725 Summer St NE, Suite A
Salem, Oregon 97301-1266
(503) 986-0900
www.oregon.gov/OWRD

Transfer Application: T-14547

Review Due Date:

Applicant Name: [Ace & Macey Clark](#)

Proposed Changes: POU POD POA USE OTHER

Reviewer(s): [Shad Hattan](#)

Date of Review: [12/02/2024](#)

1. Do you have evidence that the right has not been used in the last 5 years and that the presumption of forfeiture would not likely be rebuttable? Yes No If "Yes", attach evidence (e.g. dated aerial photo showing pavement or building on the land for >5 yrs.)

2. Is there a history of regulation on the source that serves this (or these) right(s) that has involved the transferred right(s) and downstream water rights? Yes No Generally characterize the frequency of any regulation or explain why regulation has not occurred:
[Catherine Creek is regulated and managed annually](#)

3. Have headgate notices been issued for the source that serves the transferred right(s)?
 Yes No Records not available.

4. In your estimation, after the proposed change, would distribution of water for the right(s) result in regulation of other water rights that would not have occurred if use under the original right(s) was/were maximized? Yes No If "Yes", explain:

5. In your estimation, if the proposed change is approved, are there upstream water rights that would be affected? Yes No If "Yes", describe how the rights would be affected and list the rights most affected:

6. Check here if it appears that downstream water rights benefit from return flows resulting from the current use of the transferred right(s)? If you check the box, generally characterize the locations where the return flows likely occur and list the water rights that benefit most:
The from water use is adjacent to Catherine Creek and return flows return within 0.1 mile. New place of use is similarly located and should have no measurable change.
- N/A
7. For POD changes and instream transfers, check here if there are channel losses between the old and new PODs or within the proposed instream reach? If you check the box, describe and, if possible, estimate the losses:
- N/A
8. For instream transfers that propose protection of a reach beyond the mouth of the source stream:
 N/A Would the quantity be measureable into the receiving stream consistent with OAR 690-077-0015(8)? Yes No
9. For POU changes: N/A Is it likely the original place of use would continue to receive water from the same source? Yes No If "Yes", explain:
10. For POU or USE changes: N/A In your best judgment, would use of the existing right at "full face value," result in the diversion of more water than can be used beneficially and without waste?
 Yes No If "Yes", explain:
11. For POU changes that involve micro-irrigation: N/A
- a. Has the applicant made changes (absent a transfer) to convert to micro-irrigation within the current place of use boundary of the water right proposed for transfer, and previously demonstrated to the Department through monitoring and site inspections by the Watermaster that the proposed transfer will not result in injury or enlargement?
- Yes No If "Yes", explain:

b. Has a temporary transfer of this nature been previously filed and approved on the same lands (or portions thereof) as those lands involved in this transfer?

Yes No If "Yes", answer the following:

i. Were there any problems with more acres being irrigated (or wetted) than were authorized under the temporary transfer? Yes No If "Yes", explain:

ii. Did the designated areas that were to remain dry (or not wetted) under the temporary transfer actually remain dry? Yes No If "No", explain:

iii. Did the applicant comply with and meet all of the conditions of the temporary transfer? Yes No If "No", explain:

iv. Do you have any other observations regarding the temporary transfer?

Yes No If "Yes", describe:

v. Did the applicant demonstrate to the Department through monitoring and site inspections by the Watermaster that neither injury nor enlargement occurred as a result of the temporary transfer? Yes No If "No", explain:

c. To the best of your knowledge, if this transfer is approved, does it appear that:

i. "Injury" will occur to other water rights that share the same source?

Yes No If "Yes", explain:

ii. "Enlargement" of the water right being transferred will occur?

Yes No If "Yes", explain:

12. Are there other issues not identified through the above questions that should be considered in determining whether the change "can be effected without injury to other rights"?

Yes No If "Yes", explain:

It appears that the receiving POU already has a water right as described in Certificate 45110

13. What alternatives may be available for addressing any issues identified above:

1.82 ac of the 3.4 ac. in tract 2 NWNW Sec. 24 C-45110 should be canceled as it is the same source, conditions, and limits as the right proposed for transfer.

14. Do conditions need to be included in the transfer order to avoid enlargement of the right or injury to other rights? No Yes, as checked and provided below:

For POU changes that involve micro-irrigation, provide the monitoring and reporting conditions necessary to prevent injury/enlargement:

A Headgate should be required prior to diverting water.

Measurement Devices for POD or POA: (if this condition is selected, also fill in the top sections of Page 4)

*a. Before water use may begin under this order, the water user shall install a **totalizing flow meter***, or, with prior approval of the Director, another suitable measuring device, at each point of diversion/appropriation (new and existing) **OR** at each new point of diversion/appropriation with the exception that water rights issued to the Bureau of Reclamation or an irrigation district (or similar entity) are not subject to this condition.*

b. The water user shall maintain the meters or measuring devices in good working order.

c. The water user shall allow the Watermaster access to the meters or measuring devices; provided however, where the meters or measuring devices are located within a private structure, the Watermaster shall request access upon reasonable notice.

Reservoir water use measurement: (if this condition is selected, also fill in the top sections of Page 4)

*a. Before water use may begin under this order, the water user shall install **staff gages***, or, with prior approval of the Director, other suitable measuring devices, that measure the entire range and stage between empty and full in each reservoir. Staff gages shall be United States Geological Survey style.*

b. Before water use may begin under this order, if the reservoir is located in channel, weirs or other suitable measuring devices must be installed upstream and downstream of the reservoir, and, an adjustable outlet valve must be installed. The water user shall maintain such devices in good working order. A written waiver may be obtained, if in the judgment of the Director, the installation of weirs or other suitable measuring devices, or the adjustable outlet valve, will provide no public benefit.

* The following alternative device(s) should be substituted for the bold, underlined device in the above selected condition:

- | | |
|---|--|
| <input type="checkbox"/> Weir | <input type="checkbox"/> Submerged Orifice |
| <input type="checkbox"/> Parshall Flume | <input type="checkbox"/> Flow Restrictor |
| <input type="checkbox"/> Other: ___ | |



Oregon

Tina Kotek, Governor

Water Resources Department

North Mall Office Building

725 Summer St NE, Suite A

Salem, OR 97301

Phone 503 986-0900

Fax 503 986-0904

October 9, 2024

Ace and Macey Clark
67399 Union Junction Ln
Union, OR 97883
Reference: Application T-14547

On October 7, 2024, the Department received your water right Permanent Transfer Application. The application was accompanied by \$1360.00. Receipt number 143959 is enclosed.

By copy of this letter, we are asking the Watermaster for a report regarding the potential for injury to existing water rights which may be caused by the requested change.

This application may require publication of a notice for two consecutive weeks in a newspaper with general circulation in the area where the water right is located. If it is determined that newspaper notice will be required, the Department will prepare the notice and notify you of the cost. You will be responsible for submitting payment to the Department prior to publication of the notice.

Except as provided under ORS 540.510(3) for municipalities, you may not use water in the new place of use until a final order approving the transfer application has been issued by the Department. In order to avoid any possible forfeiture of the water right, you should continue to use the water as described by your existing water right.

If the land is sold before the application is approved, the buyer's consent to the application will be required unless a recorded deed or other legal document clearly established that the water right was not conveyed in the sale.

Refer to the following page for a chart showing the steps and expected timelines for the processing of your application.

If you have any questions, please contact the Transfer Section at (503) 986-0935.

Cc: Watermaster Dist. #6, Shad L. Hattan (*via email*)
Union County Planning Department, Local Government

Enclosure

**STATE OF OREGON
WATER RESOURCES DEPARTMENT**

725 Summer St. N.E. Ste. A
SALEM, OR 97301-4172

(503) 986-0900 / (503) 986-0904 (fax)

RECEIPT # **143959**

INVOICE # _____

RECEIVED FROM: Ann Clark
BY: Macey J Clark

APPLICATION	
PERMIT	
TRANSFER	<u>T-14547</u>

CASH: CHECK.# 1379 OTHER: (IDENTIFY)

TOTAL REC'D \$ 1,360.00

1083 TREASURY 4170 WRD MISC CASH ACCT

0407 COPIES \$ _____
 _____ OTHER: (IDENTIFY) \$ _____
 0243 I/S Lease _____ 0244 Muni Water Mgmt. Plan _____ 0245 Cons. Water _____

4270 WRD OPERATING ACCT

MISCELLANEOUS 46110

0407 COPY & TAPE FEES \$ _____
 0410 RESEARCH FEES \$ _____
 0408 MISC REVENUE: (IDENTIFY) _____ \$ _____
 TC162 DEPOSIT LIAB. (IDENTIFY) _____ \$ _____
 0240 EXTENSION OF TIME \$ _____

WATER RIGHTS:		EXAM FEE	RECORD FEE
0201	SURFACE WATER	\$ _____	0202 \$ _____
0203	GROUND WATER	\$ _____	0204 \$ _____
0205	TRANSFER	\$ <u>1,360.00</u>	

WELL CONSTRUCTION		EXAM FEE	LICENSE FEE
0218	WELL DRILL CONSTRUCTOR	\$ _____	0219 \$ _____
	LANDOWNER'S PERMIT		0220 \$ _____

_____ OTHER (IDENTIFY) _____

0536 TREASURY 0437 WELL CONST. START FEE

0211 WELL CONST START FEE \$ _____ CARD# _____
 0210 MONITORING WELLS \$ _____ CARD# _____
 _____ OTHER (IDENTIFY) _____

0607 TREASURY 0467 HYDRO ACTIVITY LIC NUMBER

0233 POWER LICENSE FEE (FW/WRD) \$ _____
 0231 HYDRO LICENSE FEE (FW/WRD) \$ _____
 _____ HYDRO APPLICATION \$ _____

TREASURY OTHER / RDX

FUND _____ TITLE _____
 OBJ. CODE _____ VENDOR # _____
 DESCRIPTION _____ \$ _____

RECEIPT: **143959**

DATED: 10-7-24 BY: [Signature]

Application for Permanent Water Right Transfer

Part 1 of 5 – Minimum Requirements Checklist

This transfer application will be returned if Parts 1 through 5 and all required attachments are not completed and included.

For questions, please call (503) 986-0900, and ask for Transfer Section.

Received
 OCT 07 2024
 OWRD

Check all items included with this application. (N/A = Not Applicable)

- Part 1 – Completed Minimum Requirements Checklist.
- Part 2 – Completed Transfer Application Map Checklist.
- Part 3 – Application Fee, payable by check to the Oregon Water Resources Department, and completed Fee Worksheet, page 3. Try the new online fee calculator at: http://apps.wrd.state.or.us/apps/misc/wrd_fee_calculator.
- Part 4 – Completed Applicant Information and Signature.
- Part 5 – Information about Water Rights to be Transferred: **How many water rights are to be transferred? 1 List them here: Certificate #52577**
 Please include a separate Part 5 for each water right. (See instructions on page 6)
NOTE: A separate transfer application is required for each water right unless the criteria in OAR 690-380-3220 are met.

Attachments:

- Completed Transfer Application Map.
- Completed Evidence of Use Affidavit and supporting documentation.
- N/A Affidavit(s) of Consent from Landowner(s) (if the applicant does not own the land the water right is on.)
- N/A Supplemental Form D – For water rights served by or issued in the name of an irrigation district. Complete when the transfer applicant is not the irrigation district.
- N/A Oregon Water Resources Department’s Land Use Information Form with approval and signature from each local land use authority in which water is to be diverted, conveyed, and/or used. Not required if water is to be diverted, conveyed, and/or used only on federal lands or if all of the following apply: a) a change in place of use only, b) no structural changes, c) the use of water is for irrigation only, and d) the use is located within an irrigation district or an exclusive farm use zone.
- N/A Water Well Report/Well Log for changes in point(s) of appropriation (well(s)) or additional point(s) of appropriation.
- N/A Geologist Report for a change from a surface water point of diversion to a ground water point of appropriation (well), if the proposed well is more than 500’ from the surface water source and more than 1000’ upstream or downstream from the point of diversion. See OAR 690-380-2130 for requirements and applicability.

(For Staff Use Only)

WE ARE RETURNING YOUR APPLICATION FOR THE FOLLOWING REASON(S):

- | | |
|--|--|
| <input type="checkbox"/> Application fee not enclosed/insufficient | <input type="checkbox"/> Map not included or incomplete |
| <input type="checkbox"/> Land Use Form not enclosed or incomplete | <input type="checkbox"/> Evidence of Use Form not enclosed or incomplete |
| <input type="checkbox"/> Additional signature(s) required | <input type="checkbox"/> Part _____ is incomplete |

Other/Explanation _____

Staff: _____ 503- _____ Date: ____/____/____

Part 2 of 5 – Transfer Application Map

Your transfer application will be returned if any of the map requirements listed below are not met.

Please be sure that the transfer application map you submit includes all the required items and matches the existing water right map. Check all boxes that apply.

- N/A Certified Water Right Examiner (CWRE) Stamp and Original Signature. For a list of CWREs, see http://apps.wrd.state.or.us/apps/wr/cwre_license_view/. CWRE stamp and signature are not required for substitutions.
- N/A If more than three water rights are involved, separate maps are needed for each water right.
 - Permanent quality printed with dark ink on good quality paper.
 - The size of the map can be 8½ x 11 inches, 8½ x 14 inches, 11 x 17 inches, or up to 30 x 30 inches. For 30 x 30 inch maps, one extra copy is required.
 - A north arrow, a legend, and scale.
 - The scale of the map must be: 1 inch = 400 feet, 1 inch = 1,320 feet, the scale of the Final Proof/Claim of Beneficial Use Map (the map used when the permit was certificated), the scale of the county assessor map if the scale is not smaller than 1 inch = 1,320 feet, or a scale that has been pre-approved by the Department.
 - Township, Range, Section, ¼ ¼, DLC, Government Lot, and other recognized public land survey lines.
 - Tax lot boundaries (property lines) are required. Tax lot numbers are recommended.
 - Major physical features including rivers and creeks showing direction of flow, lakes and reservoirs, roads, and railroads.
 - Major water delivery system features from the point(s) of diversion/appropriation such as main pipelines, canals, and ditches.
 - Existing place of use that includes separate hachuring for each water right, priority date, and use including number of acres in each quarter-quarter section, government lot, or in each quarter-quarter section as projected within government lots, donation land claims, or other recognized public land survey subdivisions. If less than the entirety of the water right is being changed, a separate hachuring is needed for lands left unchanged.
- N/A Proposed place of use that includes separate hachuring for each water right, priority date, and use including number of acres in each quarter-quarter section, government lot, or in each quarter-quarter section as projected within government lots, donation land claims, or other recognized public land survey subdivisions.
- Existing point(s) of diversion or well(s) with distance and bearing or coordinates from a recognized survey corner. This information can be found in your water right certificate or permit.
- N/A If you are proposing a change in point(s) of diversion or well(s), show the proposed location and label it clearly with distance and bearing or coordinates. If GPS coordinates are used, latitude-longitude coordinates may be expressed as either degrees-minutes-seconds with at least one digit after the decimal (example – 42°32'15.5") or degrees-decimal with five or more digits after the decimal (example – 42.53764°).

Part 4 of 5 – Applicant Information and Signature

Applicant Information

APPLICANT/BUSINESS NAME Ace and Macey Clark		PHONE NO. 541-974-3274	ADDITIONAL CONTACT NO. 541-962-5600
ADDRESS 67399 Union Junction Lane			FAX NO. N/A
CITY Union	STATE OR	ZIP 97883	E-MAIL aceclark59@yahoo.com
<p align="center">BY PROVIDING AN E-MAIL ADDRESS, CONSENT IS GIVEN TO RECEIVE ALL CORRESPONDENCE FROM THE DEPARTMENT ELECTRONICALLY. COPIES OF THE FINAL ORDER DOCUMENTS WILL ALSO BE MAILED.</p>			

Agent Information – The agent is authorized to represent the applicant in all matters relating to this application.

AGENT/BUSINESS NAME N/A		PHONE NO.	ADDITIONAL CONTACT NO.
ADDRESS			FAX NO.
CITY	STATE	ZIP	E-MAIL
<p align="center">BY PROVIDING AN E-MAIL ADDRESS, CONSENT IS GIVEN TO RECEIVE ALL CORRESPONDENCE FROM THE DEPARTMENT ELECTRONICALLY. COPIES OF THE FINAL ORDER DOCUMENTS WILL ALSO BE MAILED.</p>			

Explain in your own words what you propose to accomplish with this transfer application, and why:
 We built a house, shop, driveway, and parking area within existing irrigation right POU. Since irrigation is no longer needed in those areas, we want to transfer irrigation rights from that area to the west side of the taxlot that does not have irrigation rights currently.

If you need additional space, continue on a separate piece of paper and attach to the application as "Attachment 1".

Check One Box


- By signing this application, I understand that, upon receipt of the draft preliminary determination and prior to Department approval of the transfer, I will be required to provide landownership information and evidence that I am authorized to pursue the transfer as identified in OAR 690-380-4010(5); **OR**
- I affirm the applicant is a municipality as defined in ORS 540.510(3)(b) and that the right is in the name of the municipality or a predecessor; **OR**
- I affirm the applicant is an entity with the authority to condemn property and is acquiring by condemnation the property to which the water right proposed for transfer is appurtenant and have supporting documentation.

Received
OCT 07 2024
OWRD

By my signature below, I confirm that I understand:

- Prior to Department approval of the transfer application, I may be required to submit payment to the Department for publication of a notice in a newspaper with general circulation in the area where the water right is located, once per week for two consecutive weeks. If more than one qualifying newspaper is available, I suggest publishing the notice in the following newspaper: East Oregonian.
- Amendments to the application may only be made in response to the Department's Draft Preliminary Determination (DPD). The applicant will have a period of at least 30 days to amend the application to address any issues identified by the Department in the DPD, or to withdraw the application. Note that amendments may be subject to additional fees, pursuant to ORS 536.050.
- Failure to complete an approved change in place of use and/or change in character of use, will result in loss of the water right (OAR 690-380-6010).
- Refunds may only be granted upon request and, as set forth in ORS 536.050(4)(a), if the Director determines that a refund of all or part of a fee is appropriate in the interests of fairness to the public or necessary to correct an error of the Department.

I (we) affirm that the information contained in this application is true and accurate.



Ace Clark
 Applicant signature
Macey Clark
 Applicant signature

Ace Clark
 Print Name (and Title if applicable)

10/2/2024
 Date

Macey Clark
 Print Name (and Title if applicable)

10/2/2024
 Date

Is the applicant the sole owner of the land on which the water right, or portion thereof, proposed for transfer is located? Yes No*

**If NO, include signatures of all deeded landowners (and mailing and/or e-mail addresses if different than the applicant's) or attach affidavits of consent (and mailing and/or e-mail addresses) from all landowners or individuals/entities to which the water right(s) were conveyed.*

Check the following boxes that apply:

- The applicant is responsible for completion of change(s). Notices and correspondence should continue to be sent to the applicant.
- The receiving landowner will be responsible for completing the proposed change(s) after the final order is issued. Copies of notices and correspondence should be sent to this landowner.
- Both the receiving landowner and applicant will be responsible for completion of change(s). Copies of notices and correspondence should be sent to this landowner and the applicant.

At this time, are the lands in this transfer application in the process of being sold? Yes No

If YES, and you know who the new landowner will be, please complete the receiving landowner information table below. If you do not know who the new landowner will be, then a request for assignment will have to be filed for at a later date.

If a property sells, the certificated water right(s) located on the land belong to the new owner, unless a sale agreement or other document states otherwise. For more information see:
https://www.oregon.gov/owrd/WRDFormsPDF/Transfer_Property_Transactions.pdf

Received
 OCT 07 2024


RECEIVING LANDOWNER NAME N/A			PHONE NO.	ADDITIONAL CONTACT NO. OWRD
ADDRESS				FAX NO.
CITY	STATE	ZIP	E-MAIL	
Describe any special ownership circumstances:				
The confirming Certificate shall be issued in the name of: <input type="checkbox"/> Applicant <input type="checkbox"/> Receiving Landowner				

Check here if any of the water rights proposed for transfer are or will be located within or served by an irrigation or other water district. (Tip: Complete and attach Supplemental Form D.)

IRRIGATION DISTRICT NAME N/A	ADDRESS	
CITY	STATE	ZIP

Check here if water for any of the rights supplied under a water service agreement or other contract for stored water with a federal agency or other entity.

ENTITY NAME N/A	ADDRESS	
CITY	STATE	ZIP



To meet State Land Use Consistency Requirements, you must list all county, city, municipal corporation, or tribal governments within whose jurisdiction water will be diverted, conveyed or used.

ENTITY NAME Union County	ADDRESS 1106 K Avenue	
CITY La Grande	STATE OR	ZIP 97850

ENTITY NAME	ADDRESS	
CITY	STATE	ZIP

Received
OCT 07 2024
OWRD

Part 5 of 5 – Water Right Information

Please use a separate Part 5 for each water right being changed. See instructions on page 6, to copy and paste additional Part 5s, or to add additional rows to tables within the form.

CERTIFICATE # 52577

Received
OCT 07 2024

Description of Water Delivery System

System capacity: 14.29x0.025=0.357 cubic feet per second (cfs) OR
N/A gallons per minute (gpm)

OWRD

Describe the current water delivery system or the system that was in place at some time within the last five years. Include information on the pumps, canals, pipelines, and sprinklers used to divert, convey, and apply the water at the authorized place of use. **A 10" gated pipe is used to flood irrigate the property.**

Table 1. Location of Authorized and Proposed Point(s) of Diversion (POD) or Appropriation (POA)
(Note: If the POD/POA name is not specified on the certificate, assign it a name or number here.)

POD/POA Name or Number	Is this POD/POA Authorized on the Certificate or is it Proposed?	If POA, OWRD Well Log ID# (or Well ID Tag # L-___)	Twp	Rng	Sec	¼	¼	Tax Lot, DLC or Gov't Lot	Measured Distances (from a recognized survey corner)
Old Red Mill Ditch	<input checked="" type="checkbox"/> Authorized <input type="checkbox"/> Proposed	N/A	4 S	39 E	13	SE	SE	900	North 710 feet North and 400 feet West from SE Corner, Section 13
	<input type="checkbox"/> Authorized <input type="checkbox"/> Proposed								
	<input type="checkbox"/> Authorized <input type="checkbox"/> Proposed								
	<input type="checkbox"/> Authorized <input type="checkbox"/> Proposed								

Check all type(s) of change(s) proposed below (change "CODES" are provided in parentheses):

- | | |
|--|---|
| <input checked="" type="checkbox"/> Place of Use (POU) | <input type="checkbox"/> Supplemental Use to Primary Use (S to P) |
| <input type="checkbox"/> Character of Use (USE) | <input type="checkbox"/> Point of Appropriation/Well (POA) |
| <input type="checkbox"/> Point of Diversion (POD) | <input type="checkbox"/> Additional Point of Appropriation (APOA) |
| <input type="checkbox"/> Additional Point of Diversion (APOD) | <input type="checkbox"/> Substitution (SUB) |
| <input type="checkbox"/> Surface Water POD to Ground Water POA (SW/GW) | <input type="checkbox"/> Government Action POD (GOV) |

Will all of the proposed changes affect the entire water right?

- Yes Complete only the Proposed ("to" or "on" lands) section of Table 2 on the next page. Use the "CODES" listed above to describe the proposed changes.
- No Complete all of Table 2 to describe the portion of the water right to be changed.

Please use and attach additional pages of Table 2 as needed.
See page 6 for instructions.

Do you have questions about how to fill-out the tables?
Contact the Department at 503-986-0900 and ask for Transfer Staff.

Table 2. Description of Changes to Water Right Certificate # 52577


List the change proposed for the acreage in each ¼ ¼. If more than one change is proposed, specify the acreage associated with each change.
If there is more than one POD/POA involved in the proposed changes, specify the acreage associated with each POD/POA.

AUTHORIZED (the "from" or "off" lands) The listing that appears on the certificate BEFORE PROPOSED CHANGES List only that part or portion of the water right that will be changed.												Proposed Changes (see "CODES" from previous page)	PROPOSED (the "to" or "on" lands) The listing as it would appear AFTER PROPOSED CHANGES are made.													
Twp	Rng	Sec	¼	¼	Tax Lot	Gvt Lot or DLC	Acres	Type of USE listed on Certificate	POD(s) or POA(s) (name or number from Table 1)	Priority Date	Twp		Rng	Sec	¼	¼	Tax Lot	Gvt Lot or DLC	Acres	New Type of USE	POD(s)/ POA(s) to be used (from Table 1)	Priority Date				
EXAMPLE																										
2	S	9	E	15	NE	NW	100		15.0	Irrigation	POD #1 POD #2	1901	POU/POD	2	S	9	E	1	NW	NW	500	1	10.0		POD #5	1901
														2	S	9	E	2	SW	NW	500		5.0		POD #6	1901
4	S	39	E	13	SW	SW	1600	N/A	1.25	Irrigation	Old Red Mill Ditch	1864	POU	4	S	39	E	24	NW	NW	1600	N/A	1.25	Irrigation	Old Red Mill Ditch	1864
4	S	39	E	13	SE	SW	1600	N/A	0.54	Irrigation	Old Red Mill Ditch	1864	POU	4	S	39	E	24	NW	NW	1600	N/A	0.54	Irrigation	Old Red Mill Ditch	1864
4	S	39	E	24	NW	NW	1600	N/A	0.03	Irrigation	Old Red Mill Ditch	1864	POU	4	S	39	E	24	NW	NW	1600	N/A	0.03	Irrigation	Old Red Mill Ditch	1864
				</																						

For Place of Use or Character of Use Changes

Are there other water right certificates, water use permits or ground water registrations associated with the "from" or the "to" lands? Yes No

If YES, list the certificate, water use permit, or ground water registration numbers: N/A.

 Pursuant to ORS 540.510, any "layered" water use such as an irrigation right that is supplemental to a primary right proposed for transfer must be included in the transfer or be cancelled. Any change to a ground water registration must be filed separately in a ground water registration modification application.

For Substitution (ground water supplemental irrigation will be substituted for surface water primary irrigation)

Ground water supplemental Permit or Certificate # N/A;
Surface water primary Certificate # N/A.

For a change from Supplemental Irrigation Use to Primary Irrigation Use

Identify the primary certificate to be cancelled. Certificate # N/A

For a change in point(s) of appropriation (well(s)) or additional point(s) of appropriation:

Well log(s) are attached for each authorized and proposed well(s) that are clearly labeled and associated with the corresponding well(s) in Table 1 above and on the accompanying application map.

Tip: You may search for well logs on the Department's web page at:
http://apps.wrd.state.or.us/apps/gw/well_log/Default.aspx

AND/OR

Describe the construction of the authorized and proposed well(s) in Table 3 for any wells that do not have a well log. For *proposed wells not yet constructed or built*, provide "a best estimate" for each requested information element in the table. The Department recommends you consult a licensed well driller, geologist, or certified water right examiner to assist with assembling the information necessary to complete Table 3.

Table 3. Construction of Point(s) of Appropriation

Any well(s) in this listing must be clearly tied to corresponding well(s) described in Table 1 and shown on the accompanying application map. Failure to provide the information will delay the processing of your transfer application until it is received. The information is necessary for the department to assess whether the proposed well(s) will access the same source aquifer as the authorized point(s) of appropriation (POA). The Department is prohibited by law from approving POA changes that do not access the same source aquifer.

Proposed or Authorized POA Name or Number	Is well already built? (Yes or No)	If an existing well: OWRD Well ID Tag No. L-_____	Total well depth	Casing Diameter	Casing Intervals (feet)	Seal depth(s) (intervals)	Perforated or screened intervals (in feet)	Static water level of completed well (in feet)	Source aquifer (sand, gravel, basalt, etc.)	Well-specific rate (cfs or gpm). If less than full rate of water right
N/A										

Received
OCT 07 2024
OWRD

Land Use Information Form



Oregon Water Resources Department
 725 Summer Street NE, Suite A
 Salem, Oregon 97301-1266
 (503) 986-0900
 www.oregon.gov/OWRD

Received
 OCT 07 2024
 OWRD

NAME Ace and Macey Clark			PHONE 541-974-3274
MAILING ADDRESS 67399 Union Jct Ln			
CITY Union	STATE OR	ZIP 97883	EMAIL aceclark59@yahoo.com

A. Land and Location

Please include the following information for all tax lots where water will be diverted (taken from its source), conveyed (transported), and/or used or developed. Applicants for municipal use, or irrigation uses within irrigation districts, may substitute existing and proposed service-area boundaries for the tax-lot information requested below.

Township	Range	Section	¼ ¼	Tax Lot #	Plan Designation (e.g., Rural Residential/RR-5)	Water to be:	Proposed Land Use:
4S	39E	24	NW, NW	1600	R-3 Farm Residential	<input type="checkbox"/> Diverted <input type="checkbox"/> Conveyed <input checked="" type="checkbox"/> Used	R-3 Farm Residential
						<input type="checkbox"/> Diverted <input type="checkbox"/> Conveyed <input type="checkbox"/> Used	
						<input type="checkbox"/> Diverted <input type="checkbox"/> Conveyed <input type="checkbox"/> Used	
						<input type="checkbox"/> Diverted <input type="checkbox"/> Conveyed <input type="checkbox"/> Used	

List all counties and cities where water is proposed to be diverted, conveyed, and/or used or developed:

Union County

NOTE: A separate Land Use Information Form must be completed and submitted for each county and city, as applicable.

B. Description of Proposed Use

Type of application to be filed with the Oregon Water Resources Department:

- Permit to Use or Store Water
 Water Right Transfer
 Permit Amendment or Ground Water Registration Modification
 Limited Water Use License
 Exchange of Water
 Allocation of Conserved Water

Source of water: Reservoir/Pond Ground Water Surface Water (name) Existing POD - Catherine Creek

Estimated quantity of water needed: _____ cubic feet per second gallons per minute acre-feet

Intended use of water: Irrigation Commercial Industrial Domestic for _____ household(s)
 Municipal Quasi-Municipal Instream Other _____

Briefly describe:

Transferring water rights from where our house, shop, parking, and driveway are constructed to the west end of tax lot 1600 that does not currently have water rights. (See attached application for transfer of a place of use).

Note to applicant: For new water right applications only, if the Land Use Information Form cannot be completed while you wait, please have a local government representative sign the receipt on the bottom of page 4 and include it with the application filed with the Oregon Water Resources Department.

See Page 4 →

For Local Government Use Only

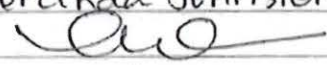
The following section must be completed by a planning official from each county and city listed unless the project will be located entirely within the city limits. In that case, only the city planning agency must complete this form. This deals only with the local land use plan. Do not include approval for activities such as building or grading permits.

Please check the appropriate box below and provide the requested information

- Land uses to be served by the proposed water use(s), including proposed construction, are allowed outright or are not regulated by your comprehensive plan. Cite applicable ordinance section(s): UCZPSO 8.02.1.
- Land uses to be served by the proposed water use(s), including proposed construction, involve discretionary land-use approvals as listed in the table below. (Please attach documentation of applicable land-use approvals which have already been obtained. Record of Action/land-use decision and accompanying findings are sufficient.) If approvals have been obtained but all appeal periods have not ended, check "Being Pursued."

Type of Land-Use Approval Needed (e.g., plan amendments, rezones, conditional-use permits, etc.)	Cite Most Significant, Applicable Plan Policies & Ordinance Section References	Land-Use Approval:	
		<input type="checkbox"/> Obtained <input type="checkbox"/> Denied	<input type="checkbox"/> Being Pursued <input type="checkbox"/> Not Being Pursued
		<input type="checkbox"/> Obtained <input type="checkbox"/> Denied	<input type="checkbox"/> Being Pursued <input type="checkbox"/> Not Being Pursued
		<input type="checkbox"/> Obtained <input type="checkbox"/> Denied	<input type="checkbox"/> Being Pursued <input type="checkbox"/> Not Being Pursued
		<input type="checkbox"/> Obtained <input type="checkbox"/> Denied	<input type="checkbox"/> Being Pursued <input type="checkbox"/> Not Being Pursued

Local governments are invited to express special land use concerns or make recommendations to the Oregon Water Resources Department regarding this proposed use of water in the box below or on a separate sheet.

Name: Lorcinda Johnston Title: Assistant Planner
 Signature:  Date: 9/30/2024
 Governmental Entity: Union County Phone: (541) 963-1014
Planning Dept.

Receipt Acknowledging Request for Land Use Information	
<p>Note to Local Government Representative: Please complete this form and return it to the applicant. For new water right applications only, if you are unable to complete this form while the applicant waits, you may complete this receipt and return it to the applicant. If you sign the receipt, you will have 30 days from the date of OWRD's Public Notice of the application to submit the completed Land Use Information Form to Oregon Water Resources Department. Please note while OWRD can accept a signed receipt as part of intake for an application for a new permit to use or store water, a completed Land Use Information Form is required for all other applications.</p>	
Applicant Name: _____	
Staff Name: _____	Title: _____
Staff Signature: _____	Date: _____
Governmental Entity: _____	Phone: _____

Received
 OCT 07 2024
 OWRD

Application for Water Right Transfer

Evidence of Use Affidavit



Oregon Water Resources Department
 725 Summer Street NE, Suite A
 Salem, Oregon 97301-1266
 (503) 986-0900
 www.wrd.state.or.us

Please print legibly or type. Be as specific as possible. Attach additional pages if you need more spacing. Supporting documentation must be attached.

State of Oregon)
) ss
 County of UNION)

I, ACE CLARK, in my capacity as OWNER OF PROPERTY AND LOCATION OF WATER RIGHT,
 mailing address 67399 UNION JUCTION LANE
 telephone number (541)974-3274, being first duly sworn depose and say:

Received
 OCT 07 2024
 OWRD

1. My knowledge of the exercise or status of the water right is based on (check one):

- Personal observation Professional expertise

2. I attest that:

- Water was used during the previous five years on the entire place of use for Certificate # _____; OR
- My knowledge is specific to the use of water at the following locations within the last five years:

Certificate #	Township		Range		Mer	Sec	¼ ¼		Gov't Lot or DLC	Acres (if applicable)
52577	4	S	39	E	WM	13	SE	SW	NA	8.89
52577	4	S	39	E	WM	13	SW	SW	NA	2.8
52577	4	S	39	E	WM	24	NW	NW	NA	2.6

OR

- Confirming Certificate # _____ has been issued within the past five years; OR
- Part or all of the water right was leased instream at some time within the last five years. The instream lease number is: _____ (Note: If the entire right proposed for transfer was not leased, additional evidence of use is needed for the portion not leased instream.); OR
- The water right is not subject to forfeiture and documentation that a presumption of forfeiture for non-use would be rebutted under ORS 540.610(2) is attached.
- Water has been used at the actual current point of diversion or appropriation for more than 10 years for Certificate # 52577 (For Historic POD/POA Transfers)

(continues on reverse side)

3. The water right was used for: (e.g., crops, pasture, etc.): HAY CROP AND PASTURE

4. I understand that if I do not attach one or more of the documents shown in the table below to support the above statements, my application will be considered incomplete.

Ace Clark

Signature of Affiant

10/3/2024

Date

Received
OCT 07 2024

Signed and sworn to (or affirmed) before me this 3rd day of October, 2024.

OWRD



Cheryl Hargrove
Notary Public for Oregon

My Commission Expires: June 26, 2027

Supporting Documents	Examples
<input type="checkbox"/> Copy of a water right certificate that has been issued within the last five years. (not a remaining right certificate)	Copy of confirming water right certificate that shows issue date
<input type="checkbox"/> Copies of receipts from sales of irrigated crops or for expenditures related to use of water	<ul style="list-style-type: none">● Power usage records for pumps associated with irrigation use● Fertilizer or seed bills related to irrigated crops● Farmers Co-op sales receipt
<input type="checkbox"/> Records such as FSA crop reports, irrigation district records, NRCS farm management plan, or records of other water suppliers	<ul style="list-style-type: none">● District assessment records for water delivered● Crop reports submitted under a federal loan agreement● Beneficial use reports from district● IRS Farm Usage Deduction Report● Agricultural Stabilization Plan● CREP Report
<input checked="" type="checkbox"/> Aerial photos containing sufficient detail to establish location and date of photograph	Multiple photos can be submitted to resolve different areas of a water right. If the photograph does not print with a "date stamp" or without the source being identified, the date of the photograph and source should be added. Sources for aerial photos: OSU – www.oregonexplorer.info/imagery OWRD – www.wrd.state.or.us Google Earth – earth.google.com TerraServer – www.terraserver.com
<input type="checkbox"/> Approved Lease establishing beneficial use within the last 5 years	Copy of instream lease or lease number

Irrigation Used Until House Construction (Photo Date July 2017)

Legend

N45°12'44.64"



Cats Paw Soaper

Hot Lake Union Rd

Received
OCT 07 2024
OWRD

Google Earth

1000 ft



House Starting Construction in July 2022

Legend

N45°12'44.64"



Cats Paw Soaper

Received
OCT 07 2024
OWRD

Google Earth

Image © 2024 Maxar Technologies



1000 ft

Irrigation Used Currently (Photo Date June 2024)

Legend

N45°12'44.64"

Hot Lake Union Rd

Cats Paw Soaper

Received
OCT 07 2024
OWRD

Google Earth

Image © 2024 Airbus



1000 ft

STATE OF OREGON

COUNTY OF UNION

CERTIFICATE OF WATER RIGHT

This Is to Certify, That FORREST SCROGGIN

of Union, State of Oregon 97883, has a right to the use of the waters of Catherine Creek

a tributary of Grande Ronde River for the purpose of irrigation of 16.4 acres

and that said right has been confirmed by decree of the Circuit Court of the State of Oregon for Union County, and the said decree entered of record at Salem, in the Order Record of the WATER RESOURCES DIRECTOR, in Volume 8, at page 1; that the priority of the right thereby confirmed dates from 1864

that the amount of water to which such right is entitled, for the purposes aforesaid, is limited to an amount actually beneficially used for said purposes, and shall not exceed three acre feet per acre in any irrigation season, diverted at a rate of not to exceed one-fortieth of a cubic foot per second per acre, if available at the original point of diversion; SW 1/4 SE 1/4, Section 13, T4S, R39E, WM, Old Red Mill Ditch.

The point of diversion is located in the SE 1/4 SE 1/4, Section 13, T4S, R39E, WM; 710 feet North and 400 feet West from SE Corner, Section 13;

A description of the place of use under the right, and to which such right is appurtenant, is as follows:

- 2.8 acres SW 1/4 SW 1/4
11.0 acres SE 1/4 SW 1/4
Section 13
2.6 acres NW 1/4 NW 1/4
Section 24
Township 4 South, Range 39 East, WM

Received
OCT 07 2024

OWRD

This certificate is issued to confirm a change in point of diversion approved by an order of the Water Resources Director entered February 23, 1950, and together with certificate of water right recorded at page 35812, Volume 27, State Record of Water Right Certificates, supersedes certificate of water right recorded at page 6388, Volume 6, State Record of Water Right Certificates.

The issuance of this superseding certificate does not confirm the status of the water right in regard to the provisions of ORS 540.610 pertaining to forfeiture or abandonment.

And said right shall be subject to all other conditions and limitations contained in said decree. The right to the use of the water for the purposes aforesaid is restricted to the lands or place of use herein described.

WITNESS the signature of the Water Resources Director, affixed

this date December 4, 1984.

/s/ William H. Young
Water Resources Director

Recorded in State Record of Water Right Certificates, Volume 47, page 52577

Permanent Transfer Application Intake Checklist

Transfer # T- 14547

Reviewer <i>Joan</i> Date <i>10/8/24</i>	Type of Change(s) Proposed: <input checked="" type="checkbox"/> POU <input type="checkbox"/> POD <input type="checkbox"/> APOD <input type="checkbox"/> POA <input type="checkbox"/> APOA <input type="checkbox"/> USE <input type="checkbox"/> Substitution <input type="checkbox"/> Gov't Action <input type="checkbox"/> Sup to Primary <input type="checkbox"/> SW to GW
Calculated Fee \$ <i>1360</i> <small>Use fee calculator on back of this form</small>	
Fee Received \$ <i>1360</i>	
Certificate(s): <i>52577</i>	Check <u>all</u> Certs in WRIS to confirm they are not cancelled
For multiple certificates, does application meet requirement of OAR 690-380-3220? If no, why? Use the flow chart for multiple Certs	
<input type="checkbox"/> YES <input type="checkbox"/> NO <input checked="" type="checkbox"/> N/A	
Notes:	

Application: OAR 690-380-3000; OAR 690-380-3220			
1.	<input checked="" type="checkbox"/> YES	<input type="checkbox"/> NO	Have <u>ALL</u> of the applicant's signed and dated the application? If no, whose signature is missing?
2.	<input checked="" type="checkbox"/> YES	<input type="checkbox"/> NO	Part 5 of application: Does the information match the description of the explanation on Part 4 of the application?
3.	<input type="checkbox"/> YES	<input type="checkbox"/> NO	<input checked="" type="checkbox"/> N/A
For multiple certificates: Each certificate proposed for transfer has their own separate completed Part 5, Tables 1 & 2? If no, which certificate(s) are missing separate Part 5, Tables 1 & 2?			

Map Requirements: OAR 690-380-3100			
4.	<input checked="" type="checkbox"/> YES	<input type="checkbox"/> NO	Has the map been completed and signed by a CWRE?
5.	<input type="checkbox"/> YES	<input type="checkbox"/> NO	<input checked="" type="checkbox"/> N/A
Map Waiver? The map waiver must be issued by the Department			
Notes:			

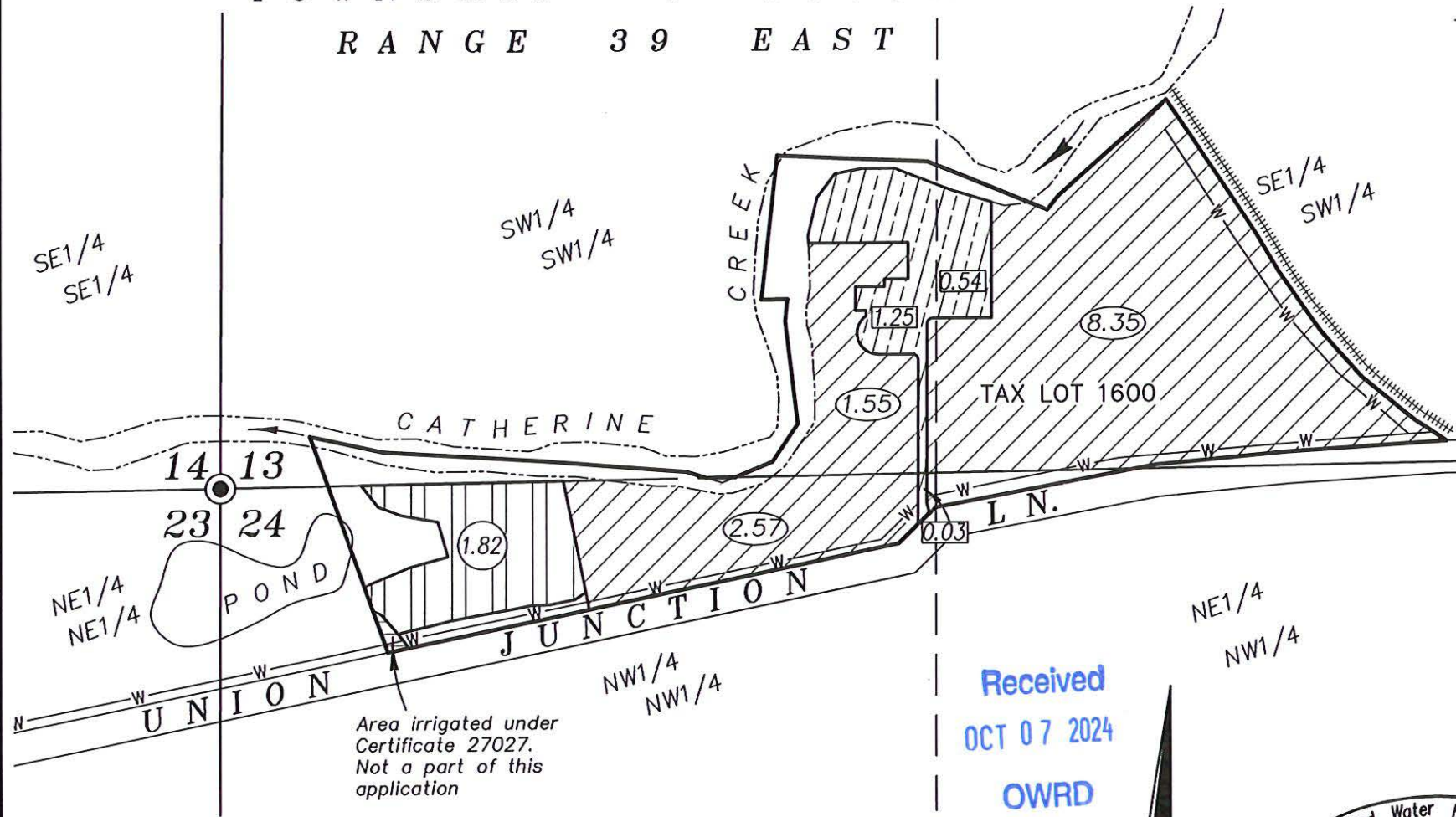
Attachments: OAR 690-380-3000			
6.	<input type="checkbox"/> YES	<input type="checkbox"/> NO	Evidence of Use included, signed, & notarized w/supporting documentation?
7.	<input type="checkbox"/> YES	<input type="checkbox"/> NO	<input checked="" type="checkbox"/> N/A
Land Use Form included and signed by the County?			
8.	<input type="checkbox"/> YES	<input type="checkbox"/> NO	<input checked="" type="checkbox"/> N/A
Consent Form included, signed, and notarized?			
9.	<input type="checkbox"/> YES	<input type="checkbox"/> NO	<input checked="" type="checkbox"/> N/A
	District: Place of use is in <u>or</u> near an irrigation district?		
If Yes, is Form D included? Name of the District TVID			
10.	<input type="checkbox"/> YES	<input type="checkbox"/> NO	<input checked="" type="checkbox"/> N/A
For changes in POA/APOA – are the well logs included?			
11.	<input type="checkbox"/> YES	<input type="checkbox"/> NO	<input checked="" type="checkbox"/> N/A
For change in POU within Umatilla County, Supplemental Form U included?			








<input type="checkbox"/>	Application complete: no deficiencies identified, assign a T-number and put this checklist in T-folder.
<input type="checkbox"/>	Application DEFICIENT: DO NOT accept - return to applicant with letter explaining deficiencies identified.

August 22, 2024

APPLICATION FOR TRANSFER OF A PLACE OF USE FOR ACE CLARK

TOWNSHIP 4 SOUTH
RANGE 39 EAST



-  Lands with primary water rights under Certificate 52577 (priority date 1864) to remain
-  Lands with primary water rights under Certificate 52577 (priority date 1864) to be transferred
-  Lands to receive rights
-  Area of rights to remain
-  Area of rights to be transferred
-  Area of receiving rights
-  Mainline

Received
OCT 07 2024
OWRD



Renews: June 30, 2025

POINT OF DIVERSION is North 710 feet and West 400 feet from the SE corner of Section 13. Falls off of map.

SCALE: 1"=300'

NOTE: The preparation of this map was for the purpose of identifying the location of water rights and has no intent to provide dimensions or location of property ownership lines. Location information shown hereon was furnished by the applicant.

APPLICATION NO. _____

PERMIT NO. _____

Area irrigated under Certificate 27027. Not a part of this application