

Regular

Name Confederated Tribes of the Grand Ronde Community of Oregon
Address 9615 Grande Ronde Road
Grand Ronde, OR 97347
andrew.freeman@grandronde.org

DESCRIPTION OF WATER RIGHT(S)

Name of Stream Cosper Creek
Trib. of South Yamhill River
Use Irrigation County Polk
Quantity of water (CFS) _____ No. of Acres _____
Name of ditch _____
App# S-39153 Per # S-29131 Cert # 94533 PR Date 10/9/1963
~~App# S-54989 Per # S-41267 Cert # 94534 PR Date 12/1/1976~~
App# _____ Per # _____ Cert # _____ PR Date _____
App# _____ Per # _____ Cert # _____ PR Date _____
App# _____ Per # _____ Cert # _____ PR Date _____

FEES PAID
Date 1-10-2025 Amount \$1,970.⁰⁰ Receipt # 144510

Change in POU
Date Filed 1/10/2025
Initial notice date 1/21/2025
DPD issued date _____
PD issued date 10/23/2025
PD notice date 10/28/2025
Date of FO 12/18/2025 Vol 138 Page 221-224

FEES REFUNDED
Date _____ Amount _____ Receipt # _____

C-Date _____
COBU due date _____
COBU Received date _____
Certificate issued _____

Assignments: _____

Irrigation District _____

Agent _____

CWRE _____

CC's list _____

- Oversized map - Location _____

**BEFORE THE WATER RESOURCES DEPARTMENT
OF THE
STATE OF OREGON**

In the Matter of Transfer Application) FINAL ORDER APPROVING A CHANGE IN
T-14592, Polk County) PLACE OF USE

Authority

Oregon Revised Statutes (ORS) 540.505 to 540.580 establish the process in which a water right holder may submit a request to transfer the point of diversion, place of use, or character of use authorized under an existing water right. Oregon Administrative Rules (OAR) Chapter 690, Division 380 implement the statutes and provides the Department’s procedures and criteria for evaluating transfer applications.

Applicant

CONFEDERATED TRIBES OF THE GRAND RONDE COMMUNITY OF OREGON
9615 GRAND RONDE RD
GRAND RONDE, OR 97347

Findings of Fact

1. On January 10, 2025, Confederated Tribes of the Grand Ronde Community of Oregon filed an application to change the place of use under Certificates 94533 and 94534. The Department assigned the application number T-14592.
2. Notice of the application for transfer was published on January 21, 2025, pursuant to OAR 690-380-4000. No comments were filed in response to the notice.
3. On August 11, 2025, the Department sent a copy of the draft Preliminary Determination to the applicant, proposing to deny Transfer Application T-14592. The draft Preliminary Determination cover letter provided a deadline of September 10, 2025, for the applicant to respond. The applicant amended the application to change the determination to an approval, requested that the Department proceed with issuance of a Preliminary Determination, and provided the necessary information to demonstrate that the applicant is authorized to pursue the transfer.

This final order is subject to judicial review by the Court of Appeals under ORS 183.482. Any petition for judicial review must be filed within the 60-day time period specified by ORS 183.482(1). Pursuant to ORS 536.075 and OAR 137-003-0675, you may petition for judicial review or petition the Director for reconsideration of this order. A petition for reconsideration may be granted or denied by the Director, and if no action is taken within 60 days following the date the petition was filed, the petition shall be deemed denied.

4. On October 3, 2025, the Department received an amended map and application removing Certificate 94534 from the application. This amendment allowed the Department to change the determination to propose approval.
5. On October 23, 2025, the Department issued a Preliminary Determination proposing to approve Transfer Application T-14592 and sent a copy to the applicant. Additionally, notice of the Preliminary Determination for the transfer application was published in the Department's weekly notice on October 28, 2025, pursuant to ORS 540.520 and OAR 690-380-4020. No protests were filed in response to the notice.

6. The right to be transferred is as follows:

Certificate: 94533 in the name of CONFEDERATED TRIBES OF THE GRAND RONDE COMMUNITY OF OREGON (perfected under Permit S-29131)
Use: IRRIGATION OF 0.7 ACRE
Priority Date: OCTOBER 9, 1963
Rate: 0.01 CUBIC FOOT PER SECOND
Limit/Duty: The amount of water used for irrigation, together with the amount secured under any other right existing for the same lands, shall be limited to ONE-EIGHTIETH of one cubic foot per second per acre, or its equivalent for each acre irrigated, and shall be further limited to a diversion of not to exceed 2.5 acre-feet per acre for each acre irrigated during the irrigation season of each year.
Source: COSPER CREEK, a tributary of SOUTH YAMHILL RIVER

Authorized Point of Diversion:

Twp	Rng	Mer	Sec	Q-Q	GLot	Measured Distances
6 S	7 W	WM	8	NE NW	6	24 FEET SOUTH AND 1220 FEET WEST FROM THE N1/4 CORNER OF SECTION 8

Authorized Place of Use:

IRRIGATION						
Twp	Rng	Mer	Sec	Q-Q	GLot	Acres
6 S	7 W	WM	5	SE SW	28	0.7

The quantity of water diverted at the point of diversion shall not exceed the quantity of water lawfully available at the original point of diversion described as follows:

Twp	Rng	Mer	Sec	Q-Q	GLot	Measured Distances
6 S	7 W	WM	8	NE NW	2	230 FEET SOUTH AND 1080 FEET WEST FROM THE N1/4 CORNER OF SECTION 8

7. Transfer Application T-14592 proposes to change the place of use of the right to:

IRRIGATION						
Twp	Rng	Mer	Sec	Q-Q	GLot	Acres
6 S	7 W	WM	5	SE SW	28	0.7

Transfer Review Criteria [OAR 690-380-0100(14), OAR 690-380-4010(2), OAR 690-380-2200 and OAR 690-380-2110(2)]

8. Water has been used within the last five years prior to the submittal of Transfer Application T-14592 according to the terms and conditions of the right. There is no information in the record that would demonstrate that the right is subject to forfeiture under ORS 540.610.
9. A water delivery system sufficient to use the full amount of water allowed under the existing right was present within the five-year period prior to submittal of Transfer Application T-14592.
10. The water right is subject to transfer as defined in ORS 540.505(4) and OAR 690-380-0100(14).
11. The proposed change would not result in enlargement of the rights.
12. The proposed change, as conditioned, would not result in injury to other existing water rights.
13. All other application requirements are met.

Conclusions of Law

The change in place of use proposed in Transfer Application T-14592 is consistent with the requirements of ORS 540.505 to 540.580 and OAR 690-380-5000.

Now, therefore, it is ORDERED:

1. The change in place of use proposed in Transfer Application T-14592 is approved.
2. The right to the use of the water is restricted to beneficial use at the place of use described and is subject to all other conditions and limitations contained in Certificate 94533 and any related decree.
3. Approval of this transfer application does not constitute nor grant legal access onto or through another person's property for purposes of accessing the new place of use.
4. Water right Certificate 94533 is cancelled.
5. The former place of use of the transferred right shall no longer receive water under the right.
6. Full beneficial use of the water shall be made, consistent with the terms of this order, on or before **October 1, 2027**. A Claim of Beneficial Use prepared by a Certified Water Right Examiner shall be submitted by the applicant to the Department within one year after the deadline for completion of the change and full beneficial use of the water.

7. After satisfactory proof of beneficial use is received, a new certificate confirming the right transferred will be issued.

Dated in Salem, Oregon on DEC 18 2025

A handwritten signature in blue ink, appearing to read 'Lisa J. Jaramillo', is written over the typed name and title.

Lisa J. Jaramillo, Transfer and Conservation Section Manager, for
IVAN GALL, DIRECTOR
Oregon Water Resources Department

Mailing date: DEC 19 2025



Oregon

Tina Kotek, Governor

Water Resources Department

North Mall Office Building

725 Summer St NE, Suite A

Salem, OR 97301

Phone 503 986-0900

Fax 503 986-0904

December 18, 2025

Confederated Tribes of The Grand Ronde Community of Oregon
9615 Grand Ronde Road
Grand Ronde, OR 97347

REFERENCE: Transfer Application T-14592

Enclosed is a copy of the final order approving your water right transfer application.

The time allowed to complete the transfer is specified in the final order. YOU SHOULD GIVE PARTICULAR ATTENTION TO THE TIME LIMIT. The water right for any portion of the authorized change in character of use or change in place of use NOT carried out within the time allowed will be lost.

An extension of the time limit can be allowed only upon a showing that diligent effort has been made to complete the actual change(s) within the time allowed.

You are required to hire a Certified Water Rights Examiner (CWRE) to complete a Claim of Beneficial Use report and map which must be submitted to this Department within one year of the date you complete the change(s) or within one year of the completion date authorized in the transfer final order, whichever occurs first.

If you have any questions related to the approval of this transfer, you may contact your caseworker, Scott Grew, by telephone at (503) 986-0890 or by e-mail at Scott.a.grew@water.oregon.gov.

Sincerely,

David V. Jones Jr
Water Rights Services Support
Transfers and Conservation Section

cc: Joel M. Plahn, Watermaster Dist. # 22 (via email)

Enclosure

TRANSFER COVER SHEET

Transfer: T-14592

GR Application #: GR-

File Assigned- Transfer Specialist: **Scott Grew**

Transfer Type: Regular Transfer

Reimbursement Authority?

Applicant: Confederated Tribes of The Grand Ronde Community of Oregon 9615 Grand Ronde Road Grand Ronde, OR 97347	Receiving Landowner: 	CWRE Agent:
Interested Parties: BOR (date): _____ Tribal Gov't: _____ Gov'ts: County: <u>POLK</u>	Irrigation District: Check area of interest on map <input type="checkbox"/>	Additional Contact Information:

Key Dates & Initial Actions (Support Staff)

Type of change(s) proposed- attach additional review checklists as necessary			
PLACE OF USE			
If change is Historic or Substitution, application will go directly to Final Order. Add'l questions on last page for Historic and Gov't Action.			
Fees Pd:	\$1970.00	WM Review request date sent - WM District:	1/17/2025
Received Date:	January 10, 2025	WM Review - date received:	
Acknowledgement Letter Sent	Date: 1/17/2025	GW Review - date sent:	
County sent cc: of Ack Letter	Date:	GW Review - date received:	
Initial Public Notice Date:	1/21/2025	ODFW Review - date sent: ODFW District:	
Comments Received:	Yes <input type="checkbox"/> No: <input type="checkbox"/>	ODFW Review - date received:	

Water Rights Affected

Change to Approve

File Marked	No.	App. File # or Decree Name	Permit	Certificate	RR/CR Needed	RR/CR Nos.
<input type="checkbox"/>	1	S-39153	S-29131	94533	<input type="checkbox"/> Yes <input checked="" type="checkbox"/> No	
<input type="checkbox"/>	2	S-54989	S-41267	94534	<input checked="" type="checkbox"/> Yes <input type="checkbox"/> No	
<input type="checkbox"/>	3				<input type="checkbox"/> Yes <input type="checkbox"/> No	

I have confirmed that the information on this document is correct (or has been corrected): initials

Removed 10/3/25

Caseworker Actions:

Assigned in WRIS:	DPD Workflow updated:	WRIS Notes:
PD and RR sent to Data Entry: 10/9/25	Certified mail date:	
Newspaper notice needed: Yes <input type="checkbox"/> No: <input checked="" type="checkbox"/>	Name of Newspaper: <u>N/A</u>	
PD notice email coordinator:	PD notice Request Date:	Amount Due: \$
		Received date:
Last day of publication:	Affidavit received:	

DOCUMENT	Drafted		Peer Review		Policy Review		Changes		ODFW contact info: <input type="checkbox"/> included NA: <input type="checkbox"/>	
	Date	initials	Date	initials	Date	initials	Date	initials	WM contact info: <input type="checkbox"/> included NA: <input type="checkbox"/>	
DPD	2/6/25	Scott	8/6/25	Joan	8/8/25	Sarah			Number of Docs for signature:	
NOTICE	10/3/25	Scott	10/6/25	Joan	10/14/25				Date in Signature bin	Signature date
PD	10/3/25	Scott	10/6/25	Joan	10/9	Korri	10/9	Scott	10/19/25	10/23/2025
FO	10/3/25	Scott	10/31/25	Joan	11/4	Sarah	11/5	Scott	12-3-25	12/18/2025
RR										

Special Issues:

Applicant removed certificate 94534 so the change to approve

DATA responded 10/14/25

**BEFORE THE WATER RESOURCES DEPARTMENT
OF THE
STATE OF OREGON**

In the Matter of Transfer Application)	PRELIMINARY DETERMINATION
T-14592, Polk County)	PROPOSING APPROVAL OF A CHANGE IN
)	PLACE OF USE

Authority

Oregon Revised Statutes (ORS) 540.505 to 540.580 establish the process in which a water right holder may submit a request to transfer the point of diversion, place of use, or character of use authorized under an existing water right. Oregon Administrative Rules (OAR) Chapter 690, Division 380 implement the statutes and provides the Department's procedures and criteria for evaluating transfer applications.

Applicant

CONFEDERATED TRIBES OF THE GRAND RONDE COMMUNITY OF OREGON
9615 GRAND RONDE RD
GRAND RONDE, OR 97347

Findings of Fact

1. On January 10, 2025, Confederated Tribes of the Grand Ronde Community of Oregon filed an application to change the place of use under Certificates 94533 and 94534. The Department assigned the application number T-14592.
2. Notice of the application for transfer was published on January 21, 2025, pursuant to OAR 690-380-4000. No comments were filed in response to the notice.
3. On August 11, 2025, the Department sent a copy of the draft Preliminary Determination to the applicant, proposing to deny Transfer Application T-14592. The draft Preliminary Determination cover letter provided a deadline of September 10, 2025, for the applicant to respond. The applicant amended the application to change the determination to an approval, requested that the Department proceed with issuance of a Preliminary Determination, and provided the necessary information to demonstrate that the applicant is authorized to pursue the transfer.
4. On October 3, 2025, the Department received an amended map and application removing Certificate 94534 from the application. This amendment allowed the Department to change the determination to propose approval.

Pursuant to OAR 690-380-4030, any person may file a protest or standing statement within 30 days after the last date of publication of the newspaper notice or the Department's weekly notice as prescribed by OAR 690-380-4020, whichever is later, of this preliminary determination.

5. The right to be transferred is as follows:

Certificate: 94533 in the name of CONFEDERATED TRIBES OF THE GRAND RONDE COMMUNITY OF OREGON (perfected under Permit S-29131)
Use: IRRIGATION OF 0.7 ACRE
Priority Date: OCTOBER 9, 1963
Rate: 0.01 CUBIC FOOT PER SECOND
Limit/Duty: The amount of water used for irrigation, together with the amount secured under any other right existing for the same lands, shall be limited to ONE-EIGHTIETH of one cubic foot per second per acre, or its equivalent for each acre irrigated, and shall be further limited to a diversion of not to exceed 2.5 acre-feet per acre for each acre irrigated during the irrigation season of each year.
Source: COSPER CREEK, a tributary of SOUTH YAMHILL RIVER

Authorized Point of Diversion:

Twp	Rng	Mer	Sec	Q-Q	GLot	Measured Distances
6 S	7 W	WM	8	NE NW	6	24 FEET SOUTH AND 1220 FEET WEST FROM THE N1/4 CORNER OF SECTION 8

Authorized Place of Use:

IRRIGATION						
Twp	Rng	Mer	Sec	Q-Q	GLot	Acres
6 S	7 W	WM	5	SE SW	28	0.7

The quantity of water diverted at the point of diversion shall not exceed the quantity of water lawfully available at the original point of diversion described as follows:

Twp	Rng	Mer	Sec	Q-Q	GLot	Measured Distances
6 S	7 W	WM	8	NE NW	2	230 FEET SOUTH AND 1080 FEET WEST FROM THE N1/4 CORNER OF SECTION 8

6. Transfer Application T-14592 proposes to change the place of use of the right to:

IRRIGATION						
Twp	Rng	Mer	Sec	Q-Q	GLot	Acres
6 S	7 W	WM	5	SE SW	28	0.7

Transfer Review Criteria [OAR 690-380-0100(14), OAR 690-380-4010(2), OAR 690-380-2200 and OAR 690-380-2110(2)]

7. Water has been used within the last five years prior to the submittal of Transfer Application T-14592 according to the terms and conditions of the right. There is no information in the record that would demonstrate that the right is subject to forfeiture under ORS 540.610.

8. A water delivery system sufficient to use the full amount of water allowed under the existing right was present within the five-year period prior to submittal of Transfer Application T-14592.
9. The water right is subject to transfer as defined in ORS 540.505(4) and OAR 690-380-0100(14).
10. The proposed change would not result in enlargement of the rights.
11. The proposed change, as conditioned, would not result in injury to other existing water rights.
12. All other application requirements are met.

Determination and Proposed Action

The change in place of use proposed in Transfer Application T-14592 appears to be consistent with the requirements of ORS 540.505 to 540.580 and OAR 690-380-5000. If protests are not filed pursuant to OAR 690-380-4030, the transfer application will be approved.

If Transfer Application T-14592 is approved, the final order will include the following:

1. *The change in place of use proposed in Transfer Application T-14592 is approved.*
2. *The right to the use of the water is restricted to beneficial use at the place of use described and is subject to all other conditions and limitations contained in Certificate 94533 and any related decree.*
3. *Approval of this transfer application does not constitute nor grant legal access onto or through another person's property for purposes of accessing the new place of use.*
4. *Water right Certificate 94533 is cancelled.*
5. *The former place of use of the transferred right shall no longer receive water under the right.*
6. *Full beneficial use of the water shall be made, consistent with the terms of this order, on or before **October 1, 2027**. A Claim of Beneficial Use prepared by a Certified Water Right Examiner shall be submitted by the applicant to the Department within one year after the deadline for completion of the change and full beneficial use of the water.*

7. *After satisfactory proof of beneficial use is received, a new certificate confirming the right transferred will be issued.*



Dated in Salem, Oregon on **OCT 23 2025**
Lisa J. Jaramillo, Transfer and Conservation Section Manager, for
IVAN GALL, DIRECTOR
Oregon Water Resources Department

This Preliminary Determination was prepared by Scott Grew. If you have questions about the information in this document, you may reach him at scott.a.grew@water.oregon.gov or 503-986-0890.

Protests

Under the provisions of ORS 540.520(6) & (7) and OAR 690-380-4030, within 30 days after the last date of publication of the newspaper notice or the Department's weekly notice as prescribed by OAR 690-380-4020, whichever is later, any person may file, jointly or severally, a protest expressing opposition of approval of the transfer application and disagreement with this Preliminary Determination or a standing statement in support of this Preliminary Determination. If this Preliminary Determination determines that a change in point of diversion or appropriation would result in injury, the applicant may file a notification of intent to pursue approval of the transfer under OAR 690-380-5030 to 690-380-5050. Protests and standing statements must be received by the Water Resources Department within 30 days after the last date of publication of the newspaper notice or the Department's weekly notice as prescribed by OAR 690-380-4020, whichever is later.

Protests must be in writing and received in hard copy form with the appropriate statutory protest filing fee; protests cannot be filed by electronic mail. [OAR 690-002-0025(3) and 690-380-0100(9)]. The protest must include the following:

- The person's name, address, and telephone number;
- All reasonably ascertainable issues and all reasonably available arguments supporting the person's position by the close of the protest period. Failure to raise a reasonably ascertainable issue in a protest or failure to provide sufficient specificity to afford the Department an opportunity to respond to the issue may preclude consideration of the issue during the hearing;
- If you are the applicant, a protest fee of \$720 required by ORS 536.050; and
- If you are not the applicant, a protest fee of \$1425 required by ORS 536.050 and proof of service of the protest upon the applicant.

Requests for Standing

Under the provisions of OAR 690-380-4030(5), the Department shall provide to persons who have filed standing statements as defined under OAR 690-380-0100(11) notice of any differences between the Department's Preliminary Determination and the Final Order, notice of a hearing on the application under OAR 137-003-0535, and an opportunity to request limited party status or party status in the hearing.

Requests for standing must be received in the Water Resources Department no later than 30 days after the last date of publication of the newspaper notice or the Department's weekly notice as prescribed by OAR 690-380-4020, whichever is later. Requests for standing must be in writing, and must include the following:

- The requester's name, mailing address and telephone number;
- If the requester is representing a group, association or other organization, the name, address and telephone number of the represented group;
- A statement that the requester supports the preliminary determination as issued.

After the protest period has ended, the Director will either issue a Final Order or schedule a contested case hearing. The contested case hearing will be scheduled only if a protest has been filed under OAR 690-380-4030. In accordance with OAR 690-380-4200, notice and conduct of the hearing shall:

- Be under the applicable provisions of ORS 183.310 to 183.550, pertaining to contested cases, and the hearing shall be held in the area where the rights are located unless all parties stipulate otherwise; and
- If a protest has asserted that a water right to be transferred has been forfeited through non-use, include the notice and procedures described in OAR 690-017-0500 to 690-017-0900.

If after hearing the Department issues a proposed Final Order finding that a change in point of diversion or appropriation will result in injury, the applicant may file a notification of intent to pursue approval of the transfer under OAR 690-380-5030 to 690-380-5050 within 15 days of receipt of the proposed order. Notwithstanding 690-002-0175, if the applicant files a notification of intent to pursue approval of the transfer under 690-380-5030 to 690-380-5050, the deadline for filing exceptions to the proposed order shall be 30 days after the Department provides notice to the parties that the transfer does not meet the requirements of 690-380-5030 to 690-380-5050.

If you do not request a hearing within 30 days after the close of the protest period, or if you withdraw a request for a hearing, notify the Department or the administrative law judge that you will not appear, or fail to appear at a scheduled hearing, the Director may issue a final order by default. If the Director issues a Final Order by default, the Department designates the relevant portions of its files on this matter, including all materials that you have submitted relating to this matter, as the record for purpose of proving a *prima facie* case upon default.

You may be represented by an attorney at the hearing. Legal aid organizations may be able to assist a party with limited financial resources. Generally, partnerships, corporations, associations, governmental

subdivisions, or public or private organizations are represented by an attorney. However, consistent with OAR 690-002-0020 and OAR 690-137-0555, an agency representative may represent partnerships, corporations, associations, governmental subdivisions or public, or private organizations if the Department determines that appearance of a person by an authorized representative will not hinder the orderly and timely development of the record in this case.

Notice Regarding Servicemembers: Active-duty servicemembers have a right to stay proceedings under the federal Servicemembers Civil Relief Act. 50 U.S.C. App. §§501-597b. For more information contact the Oregon State Bar at 800-452-8260, the Oregon Military Department at 971-355-4127, or the nearest United States Armed Forces Legal Assistance Office through <http://legalassistance.law.af.mil>.

If you have questions about how to file a protest or if you have previously filed a protest and you want to know the status, please contact Will Davidson at 503-507-2749.

If you have questions about the Department or any of its programs, please contact our Water Resources Customer Service Group at 503-986-0900.

Address any correspondence to: Oregon Water Resources Department, Transfer and Conservation Section, 725 Summer Street NE, Suite A, Salem OR 97301-1266.



Oregon

Tina Kotek, Governor

Water Resources Department

North Mall Office Building
725 Summer St NE, Suite A
Salem, OR 97301
Phone 503 986-0900
Fax 503 986-0904
www.oregon.gov/owrd

October 23, 2025

VIA CERTIFIED MAIL AND E-MAIL

CONFEDERATED TRIBES OF THE GRAND RONDE COMMUNITY OF OREGON
9615 GRAND RONDE RD
GRAND RONDE, OR 97347

SUBJECT: Water Right Transfer Application T-14592

Please find enclosed the Preliminary Determination indicating that, based on the information available, the Department intends to approve application T-14592. This document is an intermediate step in the approval process; water may not be used legally as proposed in the transfer application until a Final Order has been issued by the Department. Please read this entire letter carefully to determine your responsibility for additional action.

A public notice is being published in the Department's weekly publication simultaneously with issuance of the Preliminary Determination. The notice initiates a period in which any person may file either a protest opposing the decision proposed by the Department in the Preliminary Determination or a standing statement supporting the Department's decision. The protest period will end 30 days after the Department's notice.

If no protest is filed, the Department will issue a Final Order consistent with the Preliminary Determination. You should receive a copy of the Final Order about 30 days after the close of the protest period.

If a protest is filed, the application may be referred to a contested case proceeding. A contested case provides an opportunity for the proponents and opponents of the decision proposed in the Preliminary Determination to present information and arguments supporting their position in a quasi-judicial proceeding.

Please contact me at scott.a.grew@water.oregon.gov or 503-986-0890 should you have questions.

Sincerely,

Scott Grew

Transfer Specialist
Transfer and Conservation Section

cc: Transfer Application file T-14592
Joel M. Plahn, District 22 Watermaster (via e-mail)

encs



1455 SW Broadway, Suite 1450
(503)646-4444

OWNERSHIP AND ENCUMBRANCES REPORT WITH GENERAL INDEX LIENS
Informational Report of Ownership and Monetary and Non-Monetary Encumbrances

To ("Customer"): Confederated Tribes of Grand Ronde
9615 Grand Ronde Road
Grand Ronde, OR 97347

Customer Ref.: _____
Order No.: 471825140369
Effective Date: September 5, 2025 at 08:00 AM
Charge: \$400.00

The information contained in this report is furnished by Ticor Title Company of Oregon (the "Company") as a real property information service based on the records and indices maintained by the Company for the county identified below. THIS IS NOT TITLE INSURANCE OR A PRELIMINARY TITLE REPORT FOR, OR COMMITMENT FOR, TITLE INSURANCE. No examination has been made of the title to the herein described property, other than as specifically set forth herein. Liability for any loss arising from errors and/or omissions is limited to the lesser of the charge or the actual loss, and the Company will have no greater liability by reason of this report. THIS REPORT IS SUBJECT TO THE LIMITATIONS OF LIABILITY STATED BELOW, WHICH LIMITATIONS OF LIABILITY ARE A PART OF THIS REPORT.

THIS REPORT INCLUDES MONETARY AND NON-MONETARY ENCUMBRANCES.

Part One - Ownership and Property Description

Owner. The apparent vested owner of property ("the Property") as of the Effective Date is:

The United States of America in trust for the Confederated Tribes of the Grand Ronde Community of Oregon

Premises. The Property is:

(a) Street Address:

9600 Hebo Road, Grand Ronde, OR 97347

(b) Legal Description:

SEE EXHIBIT "A" ATTACHED HERETO AND MADE A PART HEREOF

Received by OWRD
OCT 02 2025
Salem, OR

Part Two - Encumbrances

Encumbrances. As of the Effective Date, the Property appears subject to the following monetary and non-monetary encumbrances of record, not necessarily listed in order of priority, including liens specific to the subject property and general index liens (liens that are not property specific but affect any real property of the named person in the same county):

EXCEPTIONS

SPECIFIC ITEMS AND EXCEPTIONS:

1. Property taxes in an undetermined amount, which are a lien but not yet payable, including any assessments collected with taxes to be levied for the fiscal year 2025-2026.
2. The subject property is under Federally Owned-Native American Holdings ownership and is exempt from ad valorem taxation. Any change in ownership prior to delivery of the assessment roll may result in tax liability.

Tax Account No.: [REDACTED]
Map No.: 06705-00-00300
Levy Code: 4408

3. The Land has been classified as EFU Farm use, as disclosed by the tax roll. If the Land becomes disqualified, said Land may be subject to additional taxes and/or penalties.
4. Rights of the public to any portion of the Land lying within the area commonly known as streets and roads.
5. Any adverse claim based on the assertion that any portion of the subject land has been removed from or brought within the subject land's boundaries by the process of accretion or reliction or any change in the location of Cospers Creek.

Any adverse claim based on the assertion that any portion of the subject land has been created by artificial means or has accreted to such portions so created, or based on the provisions of ORS 274.905 through 274.940.

Any adverse claim based on the assertion that any portion of the subject land is now or at any time has been below the ordinary high water line of Cospers Creek.

Rights of fishing, navigation, commerce, flood control, propagation of anadromous fish, and recreation, and other rights of the public, Indian tribes or governmental bodies in and to the waters of Cospers Creek.

6. Easement(s) for the purpose(s) shown below and rights incidental thereto as reserved in a document;

Reserved by: United States of America, Department of the Interior, acting by and through the Area Director of the Portland Area Office of the Bureau of Indian Affairs
Purpose: Ditches and canals constructed by the authority of the United States
Recording Date: October 5, 1960
Recording No: Volume 175 Page 299
Affects: Exact location not stated

Received by OWRD

OCT 02 2025

Salem, OR

7. Easement(s) for the purpose(s) shown below and rights incidental thereto, as granted in a document:
- Granted to: The State of Oregon acting by and through its Department of Transportation
Purpose: Public road right-of-way
Recording Date: November 6, 2008
Recording No: 2008-013190
Affects: As described therein
8. Terms, provisions and conditions, including, but not limited to, maintenance provisions, and a covenant to share the costs of maintenance, contained in Access Easement
By and Between: The State of Oregon, acting by and through its Parks and Recreation Commission on behalf of the Parks and Recreation Department
Recording Date: April 28, 2009
Recording No.: 2009-004990
9. Please be advised that our search did not disclose any open Deeds of Trust of record. If you should have knowledge of any outstanding obligation, please contact the Title Department immediately for further review.
10. Existing leases and tenancies, if any, and any interests that may appear upon examination of such leases.
11. Personal property taxes, if any.

End of Reported Information

There will be additional charges for additional information or copies. For questions or additional requests, contact:

James Carter
503-336-9126
james.carterjr@titlegroup.fntg.com

Ticor Title Company of Oregon
1455 SW Broadway, Suite 1450
Portland, OR 97201

Received by OWRD

OCT 02 2025

Salem, OR

EXHIBIT "A"
Legal Description

For APN/Parcel ID(s): 283742
For Tax Map ID(s): 67 500 300

All of that property conveyed to Michael R. Bailey and Daphne L. Bailey per Volume 130, Page 524, Polk County Book of Records, being a portion of the Southeast Quarter of the Southwest Quarter of Section 5, Township 6 South, Range 7 West, Willamette Meridian, Polk County, Oregon, being more particularly described as follows:

Beginning at a 2-1/2 inch aluminum capped monument at the South Quarter corner of said Section 5, being the Southeast corner of said Bailey tract; thence along the East line thereof, North 1°01'14" East 843.35 feet to a 5/8 inch iron rod at the Northeast corner thereof; thence along the North line thereof North 89°51'40" West 1283.35 feet to a 5/8 inch iron rod at the Northwest corner thereof, on the Easterly right-of-way line of State Highway 22; thence along said right-of-way line, South 0°29'54" West 851.43 feet to a 5/8 inch iron rod at the Bailey Southwest corner; thence along the Bailey South line, North 89°38'51" East 635.48 feet to a 2-1/2 inch aluminum capped monument at the East-West 1/64 corner of Sections 5 and 8, said Township and Range; thence North 89°63'33" East 650.26 feet to the point of beginning.

Received by OWRD

OCT 02 2025

Salem, OR

LIMITATIONS OF LIABILITY

"CUSTOMER" REFERS TO THE RECIPIENT OF THIS REPORT.

CUSTOMER EXPRESSLY AGREES AND ACKNOWLEDGES THAT IT IS EXTREMELY DIFFICULT, IF NOT IMPOSSIBLE, TO DETERMINE THE EXTENT OF LOSS WHICH COULD ARISE FROM ERRORS OR OMISSIONS IN, OR THE COMPANY'S NEGLIGENCE IN PRODUCING, THE REQUESTED REPORT, HEREIN "THE REPORT." CUSTOMER RECOGNIZES THAT THE FEE CHARGED IS NOMINAL IN RELATION TO THE POTENTIAL LIABILITY WHICH COULD ARISE FROM SUCH ERRORS OR OMISSIONS OR NEGLIGENCE. THEREFORE, CUSTOMER UNDERSTANDS THAT THE COMPANY IS NOT WILLING TO PROCEED IN THE PREPARATION AND ISSUANCE OF THE REPORT UNLESS THE COMPANY'S LIABILITY IS STRICTLY LIMITED. CUSTOMER AGREES WITH THE PROPRIETY OF SUCH LIMITATION AND AGREES TO BE BOUND BY ITS TERMS

THE LIMITATIONS ARE AS FOLLOWS AND THE LIMITATIONS WILL SURVIVE THE CONTRACT:

ONLY MATTERS IDENTIFIED IN THIS REPORT AS THE SUBJECT OF THE REPORT ARE WITHIN ITS SCOPE. ALL OTHER MATTERS ARE OUTSIDE THE SCOPE OF THE REPORT.

CUSTOMER AGREES, AS PART OF THE CONSIDERATION FOR THE ISSUANCE OF THE REPORT AND TO THE FULLEST EXTENT PERMITTED BY LAW, TO LIMIT THE LIABILITY OF THE COMPANY, ITS LICENSORS, AGENTS, SUPPLIERS, RESELLERS, SERVICE PROVIDERS, CONTENT PROVIDERS AND ALL OTHER SUBSCRIBERS OR SUPPLIERS, SUBSIDIARIES, AFFILIATES, EMPLOYEES, AND SUBCONTRACTORS FOR ANY AND ALL CLAIMS, LIABILITIES, CAUSES OF ACTION, LOSSES, COSTS, DAMAGES AND EXPENSES OF ANY NATURE WHATSOEVER, INCLUDING ATTORNEY'S FEES, HOWEVER ALLEGED OR ARISING, INCLUDING BUT NOT LIMITED TO THOSE ARISING FROM BREACH OF CONTRACT, NEGLIGENCE, THE COMPANY'S OWN FAULT AND/OR NEGLIGENCE, ERRORS, OMISSIONS, STRICT LIABILITY, BREACH OF WARRANTY, EQUITY, THE COMMON LAW, STATUTE OR ANY OTHER THEORY OF RECOVERY, OR FROM ANY PERSON'S USE, MISUSE, OR INABILITY TO USE THE REPORT OR ANY OF THE MATERIALS CONTAINED THEREIN OR PRODUCED, **SO THAT THE TOTAL AGGREGATE LIABILITY OF THE COMPANY AND ITS AGENTS, SUBSIDIARIES, AFFILIATES, EMPLOYEES, AND SUBCONTRACTORS SHALL NOT IN ANY EVENT EXCEED THE COMPANY'S TOTAL FEE FOR THE REPORT.**

CUSTOMER AGREES THAT THE FOREGOING LIMITATION ON LIABILITY IS A TERM MATERIAL TO THE PRICE THE CUSTOMER IS PAYING, WHICH PRICE IS LOWER THAN WOULD OTHERWISE BE OFFERED TO THE CUSTOMER WITHOUT SAID TERM. CUSTOMER RECOGNIZES THAT THE COMPANY WOULD NOT ISSUE THE REPORT BUT FOR THIS CUSTOMER AGREEMENT, AS PART OF THE CONSIDERATION GIVEN FOR THE REPORT, TO THE FOREGOING LIMITATION OF LIABILITY AND THAT ANY SUCH LIABILITY IS CONDITIONED AND PREDICATED UPON THE FULL AND TIMELY PAYMENT OF THE COMPANY'S INVOICE FOR THE REPORT.

THE REPORT IS LIMITED IN SCOPE AND IS NOT AN ABSTRACT OF TITLE, TITLE OPINION, PRELIMINARY TITLE REPORT, TITLE REPORT, COMMITMENT TO ISSUE TITLE INSURANCE, OR A TITLE POLICY, AND SHOULD NOT BE RELIED UPON AS SUCH. THE REPORT DOES NOT PROVIDE OR OFFER ANY TITLE INSURANCE, LIABILITY COVERAGE OR ERRORS AND OMISSIONS COVERAGE. THE REPORT IS NOT TO BE RELIED UPON AS A REPRESENTATION OF THE STATUS OF TITLE TO THE PROPERTY. THE COMPANY MAKES NO REPRESENTATIONS AS TO THE REPORT'S ACCURACY, DISCLAIMS ANY WARRANTY AS TO THE REPORT, ASSUMES NO DUTIES TO CUSTOMER, DOES NOT INTEND FOR CUSTOMER TO RELY ON THE REPORT, AND ASSUMES NO LIABILITY FOR ANY LOSS OCCURRING BY REASON OF RELIANCE ON THE REPORT OR OTHERWISE.

Received by OWRD

OCT 02 2025

Salem, OR

IF CUSTOMER (A) HAS OR WILL HAVE AN INSURABLE INTEREST IN THE SUBJECT REAL PROPERTY, (B) DOES NOT WISH TO LIMIT LIABILITY AS STATED HEREIN AND (C) DESIRES THAT ADDITIONAL LIABILITY BE ASSUMED BY THE COMPANY, THEN CUSTOMER MAY REQUEST AND PURCHASE A POLICY OF TITLE INSURANCE, A BINDER, OR A COMMITMENT TO ISSUE A POLICY OF TITLE INSURANCE. NO ASSURANCE IS GIVEN AS TO THE INSURABILITY OF THE TITLE OR STATUS OF TITLE. CUSTOMER EXPRESSLY AGREES AND ACKNOWLEDGES IT HAS AN INDEPENDENT DUTY TO ENSURE AND/OR RESEARCH THE ACCURACY OF ANY INFORMATION OBTAINED FROM THE COMPANY OR ANY PRODUCT OR SERVICE PURCHASED.

NO THIRD PARTY IS PERMITTED TO USE OR RELY UPON THE INFORMATION SET FORTH IN THE REPORT, AND NO LIABILITY TO ANY THIRD PARTY IS UNDERTAKEN BY THE COMPANY.

CUSTOMER AGREES THAT, TO THE FULLEST EXTENT PERMITTED BY LAW, IN NO EVENT WILL THE COMPANY, ITS LICENSORS, AGENTS, SUPPLIERS, RESELLERS, SERVICE PROVIDERS, CONTENT PROVIDERS, AND ALL OTHER SUBSCRIBERS OR SUPPLIERS, SUBSIDIARIES, AFFILIATES, EMPLOYEES AND SUBCONTRACTORS BE LIABLE FOR CONSEQUENTIAL, INCIDENTAL, INDIRECT, PUNITIVE, EXEMPLARY, OR SPECIAL DAMAGES, OR LOSS OF PROFITS, REVENUE, INCOME, SAVINGS, DATA, BUSINESS, OPPORTUNITY, OR GOODWILL, PAIN AND SUFFERING, EMOTIONAL DISTRESS, NON-OPERATION OR INCREASED EXPENSE OF OPERATION, BUSINESS INTERRUPTION OR DELAY, COST OF CAPITAL, OR COST OF REPLACEMENT PRODUCTS OR SERVICES, REGARDLESS OF WHETHER SUCH LIABILITY IS BASED ON BREACH OF CONTRACT, TORT, NEGLIGENCE, THE COMPANY'S OWN FAULT AND/OR NEGLIGENCE, STRICT LIABILITY, BREACH OF WARRANTIES, FAILURE OF ESSENTIAL PURPOSE, OR OTHERWISE AND WHETHER CAUSED BY NEGLIGENCE, ERRORS, OMISSIONS, STRICT LIABILITY, BREACH OF CONTRACT, BREACH OF WARRANTY, THE COMPANY'S OWN FAULT AND/OR NEGLIGENCE OR ANY OTHER CAUSE WHATSOEVER, AND EVEN IF THE COMPANY HAS BEEN ADVISED OF THE LIKELIHOOD OF SUCH DAMAGES OR KNEW OR SHOULD HAVE KNOWN OF THE POSSIBILITY FOR SUCH DAMAGES.

END OF THE LIMITATIONS OF LIABILITY

Received by OWRD

OCT 02 2025

Salem, OR

FIRST AMERICAN TITLE 303078-P

RECORDED IN POLK COUNTY
VALERIE UNGER, COUNTY CLERK

2003-013229



\$36.00

07/11/2003 12:04:00 PM

REC-COR Cnt=1 Stn=1 A. CAPTAIN
\$15.00 \$10.00 \$11.00

Grantor's Name and Address:

The Confederated Tribes of the Grand Ronde
Community of Oregon
9615 Grand Ronde Road
Grand Ronde, OR 97347

Grantee's Name and Address:


U.S.A. in trust for the Confederated Tribes of the
Grand Ronde Community of Oregon
PO Box 569
Siletz, OR 97380

After recording return to:

BIA Siletz Field Office
PO Box 569
Siletz, OR 97380

Until a change is requested all tax statements shall be sent
to the following address:

--- Not Applicable ---



STATUTORY WARRANTY DEED

The Confederated Tribes of the Grand Ronde Community of Oregon, Grantor, conveys and warrants to The United States of America in trust for the Confederated Tribes of the Grand Ronde Community of Oregon, Grantee, the following described real property free of encumbrances, except as specifically set forth herein situated in Polk County, Oregon, to wit:

A parcel of land within the Southeast Quarter of the Southwest Quarter of Section 5,
Township 6 South, Range 7 West, Willamette Meridian, more fully described on Exhibit A,
attached and made a part hereof, containing 24.87 acres, more or less.

This property is free from encumbrances, EXCEPT: title to the land is subject to any existing easements for public roads and highways, for public utilities and for railroads and pipelines and any other right-of-way or reservation of record.

THIS INSTRUMENT WILL NOT ALLOW USE OF THE PROPERTY DESCRIBED IN THIS INSTRUMENT IN VIOLATION OF APPLICABLE LAND USE LAWS AND REGULATIONS. BEFORE SIGNING OR ACCEPTING THIS INSTRUMENT, THE PERSON ACQUIRING FEE TITLE TO THE PROPERTY SHOULD CHECK WITH THE APPROPRIATE CITY OR COUNTY PLANNING DEPARTMENT TO VERIFY APPROVED USES AND TO DETERMINE ANY LIMITS ON LAWSUITS AGAINST FARMING OR FOREST PRACTICES AS DEFINED IN ORS 30.930.

The true consideration for this conveyance is \$ None*. (Here comply with the requirements of ORS 93.030)

* for conversion of the fee title to trust status. This conveyance is in accordance with the Indian Reorganization Act of 1934 (48 Stat. 984) and the Grand Ronde Restoration Act of November 22, 1983 (P.L. 98-165).

Dated 6-2, 2003.

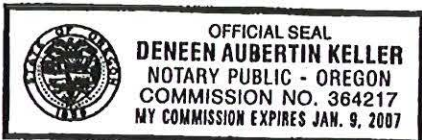
Cheryl A. Kennedy, Chairwoman
Confederated Tribes of the Grand Ronde Community of
Oregon per Resolution 126-02, dated July 17, 2002

STATE OF OREGON } ss:
COUNTY OF YAMHILL

This instrument was acknowledged before me on June 2, 2003
by Cheryl A. Kennedy

Deneen Aubertin Keller
Notary Public for Oregon

My commission expires 1-9-07



THIS DOCUMENT IS BEING RE-RECORDED TO ADD THE
SECRETARIAL ACCEPTANCE LANGUAGE.

1/3

Received by OWRD

OCT 02 2005

Salem, OR

1/3

The within deed is hereby accepted pursuant
to 209 DM 8, 230 DM 1, 3 IAM 4, and
Northwest Regional Office 10 BIAM
Bulletin No. 301 Addendum to 10 BIAM
12, Bulletin 9901.

Ronald D Kortlever
Superintendent, Siletz Field Office

July 10, 2003
(Date)

Received by OWRD

OCT 02 2025

Salem, OR

2/3

2/3

EXHIBIT A

All of that property conveyed to Michael R. Bailey and Daphne L. Bailey per Volume 130, Page 524, Polk County Book of Records, being a portion of the Southeast Quarter of the Southwest Quarter of Section 5, Township 6 South, Range 7 West, Willamette Meridian, Polk County, Oregon, being more particularly described as follows:

Beginning at a 2-1/2" aluminum capped monument at the South 1/4 Corner of said Section 5, being the Southeast corner of said Bailey tract; thence along the East line thereof, North 1° 01' 14" East 843.35 feet to a 5/8" iron rod at the Northeast corner thereof; thence along the North line thereof North 89° 51' 40" West 1283.35 feet to a 5/8" iron rod at the Northwest corner thereof, on the Easterly right-of-way line of State Highway 22; thence along said right-of-way line, South 0° 29' 54" West 851.43 feet to a 5/8" iron rod at the Bailey Southwest corner; thence along the Bailey South line, North 89° 38' 51" East 625.48 feet to a 2-1/2" aluminum capped monument at the East-West 1/64 corner of Sections 5 and 8, said Township and Range; thence North 89° 53' 33" East 650.26 feet to the point of beginning.

Received by OWRD

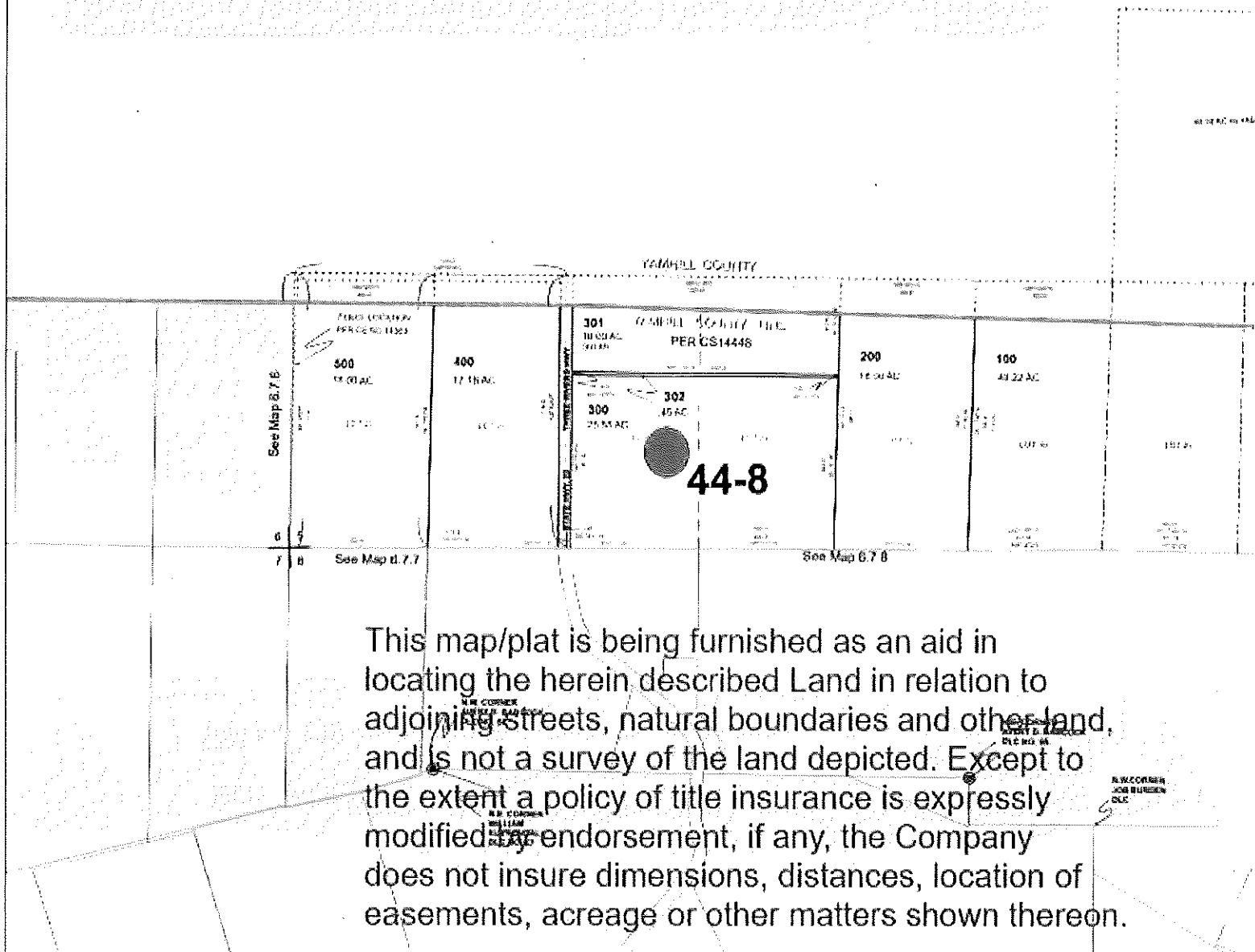
OCT 02 2025

Salem, OR

3/3

3/3

Faint, illegible text at the top of the page, possibly bleed-through from the reverse side.



This map/plat is being furnished as an aid in locating the herein described Land in relation to adjoining streets, natural boundaries and other land, and is not a survey of the land depicted. Except to the extent a policy of title insurance is expressly modified by endorsement, if any, the Company does not insure dimensions, distances, location of easements, acreage or other matters shown thereon.

Watermaster Review Form: Water Right Transfer



Oregon Water Resources Department
725 Summer St NE, Suite A
Salem, Oregon 97301-1266
(503) 986-0900
www.oregon.gov/OWRD

Transfer Application: T-14592

Review Due Date:

Applicant Name: Confederated Tribes of The Grand Ronde Community of Oregon

Proposed Changes: POU POD POA USE OTHER

Reviewer(s): Joel Plahn

Date of Review: 01/30/2025

- Do you have evidence that the right has not been used in the last 5 years and that the presumption of forfeiture would not likely be rebuttable? Yes No If "Yes", attach evidence (e.g. dated aerial photo showing pavement or building on the land for >5 yrs.)
- Is there a history of regulation on the source that serves this (or these) right(s) that has involved the transferred right(s) and downstream water rights? Yes No Generally characterize the frequency of any regulation or explain why regulation has not occurred:

Certificate 94534 has the potential to be regulated off for a senior water right dated 6/22/1964. In 2015 the right was regulated off for senior water right.
- Have headgate notices been issued for the source that serves the transferred right(s)?
 Yes No Records not available.
- In your estimation, after the proposed change, would distribution of water for the right(s) result in regulation of other water rights that would not have occurred if use under the original right(s) was/were maximized? Yes No If "Yes", explain:
- In your estimation, if the proposed change is approved, are there upstream water rights that would be affected? Yes No If "Yes", describe how the rights would be affected and list the rights most affected:

6. Check here if it appears that downstream water rights benefit from return flows resulting from the current use of the transferred right(s)? If you check the box, generally characterize the locations where the return flows likely occur and list the water rights that benefit most:

N/A

7. For POD changes and instream transfers, check here if there are channel losses between the old and new PODs or within the proposed instream reach? If you check the box, describe and, if possible, estimate the losses:

N/A

8. For instream transfers that propose protection of a reach beyond the mouth of the source stream:

N/A Would the quantity be measureable into the receiving stream consistent with OAR 690-077-0015(8)? Yes No

9. For POU changes: N/A Is it likely the original place of use would continue to receive water from the same source? Yes No If "Yes", explain:

10. For POU or USE changes: N/A In your best judgment, would use of the existing right at "full face value," result in the diversion of more water than can be used beneficially and without waste? Yes No If "Yes", explain:

11. For POU changes that involve micro-irrigation: N/A

a. Has the applicant made changes (absent a transfer) to convert to micro-irrigation within the current place of use boundary of the water right proposed for transfer, and previously demonstrated to the Department through monitoring and site inspections by the Watermaster that the proposed transfer will not result in injury or enlargement?

Yes No If "Yes", explain:

b. Has a temporary transfer of this nature been previously filed and approved on the same lands (or portions thereof) as those lands involved in this transfer?

Yes No If "Yes", answer the following:

i. Were there any problems with more acres being irrigated (or wetted) than were authorized under the temporary transfer? Yes No If "Yes", explain:

ii. Did the designated areas that were to remain dry (or not wetted) under the temporary transfer actually remain dry? Yes No If "No", explain:

iii. Did the applicant comply with and meet all of the conditions of the temporary transfer? Yes No If "No", explain:

iv. Do you have any other observations regarding the temporary transfer?

Yes No If "Yes", describe:

v. Did the applicant demonstrate to the Department through monitoring and site inspections by the Watermaster that neither injury nor enlargement occurred as a result of the temporary transfer? Yes No If "No", explain:

c. To the best of your knowledge, if this transfer is approved, does it appear that:

i. "Injury" will occur to other water rights that share the same source?

Yes No If "Yes", explain:

ii. "Enlargement" of the water right being transferred will occur?

Yes No If "Yes", explain:

12. Are there other issues not identified through the above questions that should be considered in determining whether the change "can be effected without injury to other rights"?

Yes No If "Yes", explain:

13. What alternatives may be available for addressing any issues identified above:

14. Do conditions need to be included in the transfer order to avoid enlargement of the right or injury to other rights? No Yes, as checked and provided below:

For POU changes that involve micro-irrigation, provide the monitoring and reporting conditions necessary to prevent injury/enlargement:

A Headgate should be required prior to diverting water.

Measurement Devices for POD or POA: (if this condition is selected, also fill in the top sections of Page 4)

*a. Before water use may begin under this order, the water user shall install a **totalizing flow meter***, or, with prior approval of the Director, another suitable measuring device, at each point of diversion/appropriation (new and existing) OR at each new point of diversion/appropriation with the exception that water rights issued to the Bureau of Reclamation or an irrigation district (or similar entity) are not subject to this condition.*

b. The water user shall maintain the meters or measuring devices in good working order.

c. The water user shall allow the Watermaster access to the meters or measuring devices; provided however, where the meters or measuring devices are located within a private structure, the Watermaster shall request access upon reasonable notice.

Reservoir water use measurement: (if this condition is selected, also fill in the top sections of Page 4)

*a. Before water use may begin under this order, the water user shall install **staff gages***, or, with prior approval of the Director, other suitable measuring devices, that measure the entire range and stage between empty and full in each reservoir. Staff gages shall be United States Geological Survey style.*

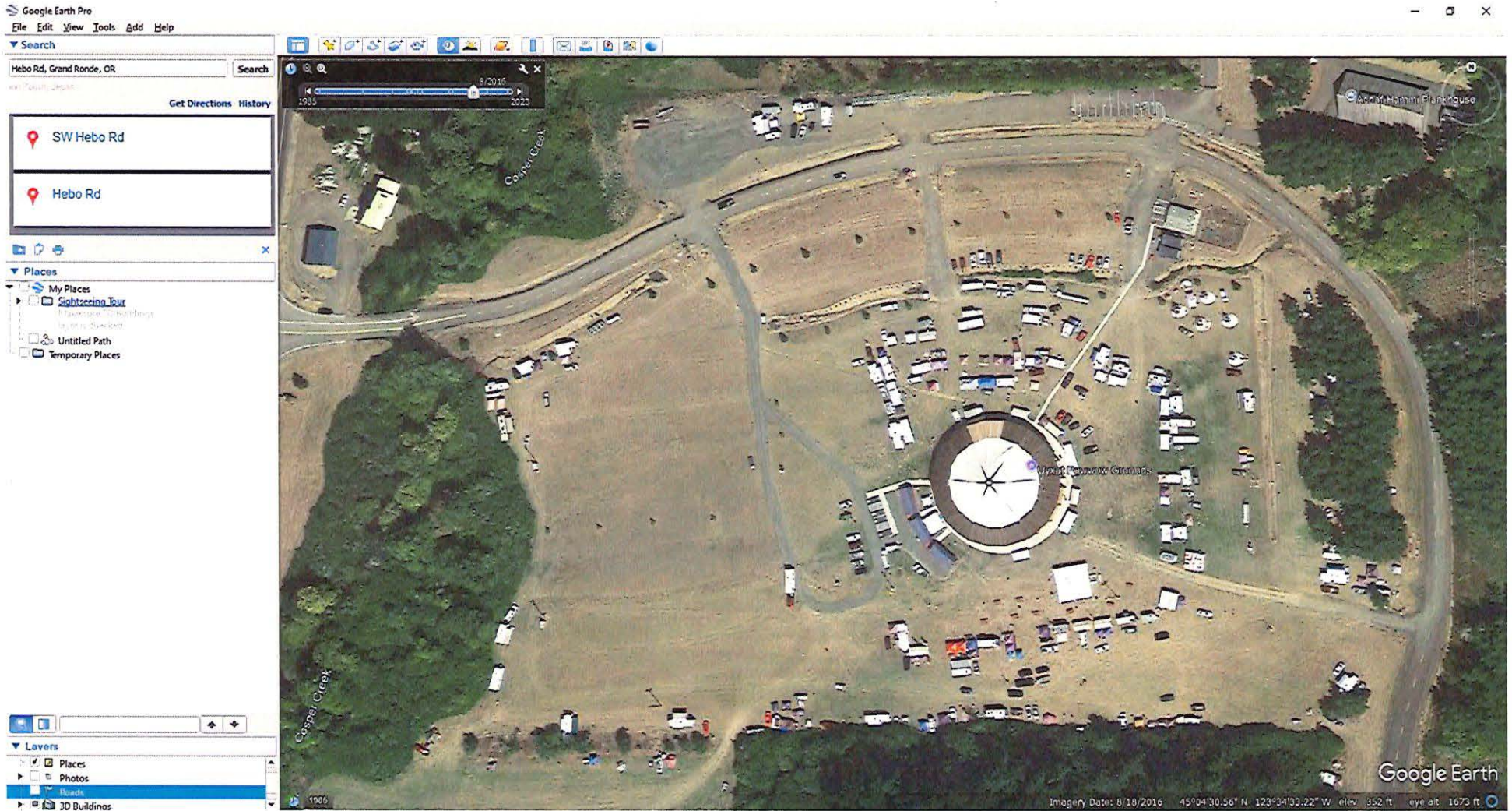
b. Before water use may begin under this order, if the reservoir is located in channel, weirs or other suitable measuring devices must be installed upstream and downstream of the reservoir, and, an adjustable outlet valve must be installed. The water user shall maintain such devices in good working order. A written waiver may be obtained, if in the judgment of the Director, the installation of weirs or other suitable measuring devices, or the adjustable outlet valve, will provide no public benefit.

* The following alternative device(s) should be substituted for the bold, underlined device in the above selected condition:

- Weir
- Parshall Flume
- Other: _____

- Submerged Orifice
- Flow Restrictor

Below is photo taken on August 18, 2016, showing the road they are proposing to move water rights from.



Thanks, Joel Plahn

District 22 Watermaster

Cell 503-508-2394



Oregon

Tina Kotek, Governor

Water Resources Department

North Mall Office Building

725 Summer St NE, Suite A

Salem, OR 97301

Phone 503 986-0900

Fax 503 986-0904

January 17, 2025

Confederated Tribes of The Grand Ronde Community of Oregon

9615 Grand Ronde Road

Grande Ronde, OR 97347

Reference: Application T-14592

On January 10, 2025, the Department received your water right Permanent Transfer Application. The application was accompanied by \$1970.00. Receipt number 144510 is enclosed.

By copy of this letter, we are asking the Watermaster for a report regarding the potential for injury to existing water rights which may be caused by the requested change.

This application may require publication of a notice for two consecutive weeks in a newspaper with general circulation in the area where the water right is located. If it is determined that newspaper notice will be required, the Department will prepare the notice and notify you of the cost. You will be responsible for submitting payment to the Department prior to publication of the notice.

Except as provided under ORS 540.510(3) for municipalities, you may not use water in the new place of use until a final order approving the transfer application has been issued by the Department. In order to avoid any possible forfeiture of the water right, you should continue to use the water as described by your existing water right.

If the land is sold before the application is approved, the buyer's consent to the application will be required unless a recorded deed or other legal document clearly established that the water right was not conveyed in the sale.

Refer to the following page for a chart showing the steps and expected timelines for the processing of your application.

If you have any questions, please contact the Transfer Section at (503) 986-0935.

Cc: Watermaster Dist. #22, Joel M. Plahn (*via email*)

Enclosure



Oregon

Tina Kotek, Governor

Water Resources Department

North Mall Office Building

725 Summer St NE, Suite A

Salem, OR 97301

Phone 503 986-0900

Fax 503 986-0904

www.oregon.gov/owrd

August 11, 2025

VIA E-MAIL

Applicant

CONFEDERATED TRIBES OF THE GRAND RONDE COMMUNITY OF OREGON
9615 GRAND RONDE RD
GRAND RONDE, OR 97347

SUBJECT: Water Right Transfer Application T-14592

Please find enclosed a draft of our Preliminary Determination regarding Transfer Application T-14592. The document reflects the Department's conclusion that, based on the information currently available, the transfer will be DENIED. This draft is intended to provide you with an opportunity to comment on our findings and conclusions should you wish to do so and to withdraw or modify your application to resolve the issues that are prompting our decision to deny the application.

The draft Preliminary Determination proposes to deny the transfer due to nonuse issues. The issues that we have identified could be resolved by one of the following alternatives:

- Modify the application by removing Certificate 94534 from the application.
- Withdraw the application.

At this point, you may decide to continue processing the application (see below), or to send a letter requesting to withdraw the transfer application.

If you wish to proceed with your application, you must submit the following:

1. **Provide a written response by September 10, 2025**, that describes how you will overcome the issues identified above and submit modifications or additional information as needed, or that indicates you wish to protest a Preliminary Determination to deny the transfer.
2. **REQUIRED:** You must submit a **Report of Ownership** for the lands where the water right(s) is/are currently located (i.e., the FROM lands). This report:
 - a) Must be prepared by a title company;
 - b) Shall include a "prepared by" statement and the date the title company prepared the report printed on the cover sheet;
 - c) Must:
 - i. Be prepared no earlier than 3 months prior to the date of issuance of the Draft Preliminary Determination showing current ownership; **OR**
 - ii. Be prepared within 3 months of the date the water right conveyance agreement was recorded; **OR**

- iii. Show ownership for the FROM land at the time a water right conveyance agreement was recorded.

If water right conveyance agreements are involved, it is helpful to provide copies of those agreements along with the Report of Ownership.

IMPORTANT: In order for the Department to clearly understand the date that the title company prepared the Report of Ownership, the title company must indicate/state the date that they prepared the report on the coversheet and/or first page of the report.

- d) Must include a list of owners at the time the report was generated; **AND**
 - e) Must include a legal description of the property where the water right to be transferred is currently located (i.e., the FROM lands).
5. You must provide a notarized statement of consent signed by any landowner listed in the Report of Ownership who is not already included in the transfer application. The Department's statement of consent form (**Consent By Deeded Landowner**) is available at:
https://www.oregon.gov/OWRD/WRDFormsPDF/consent_to_transfer_form.pdf

What happens next...

Once the preliminary determination is issued a publication period is required. The Department will publish a notice in their weekly publication, which opens a 30-day period in which the transfer can be protested.

Conditions of your water right...

If you modify the application to allow approval, conditions may need to be added to the transfer. The Department will notify you of any required conditions prior to issuing the Preliminary Determination.

Issuance of the Preliminary Determination will occur shortly after we receive:

1. Your written response modifying the application to resolve the issues that we have identified or requesting that we proceed with processing of the application; and
2. The Report of Ownership, including affidavits of consent from any landowners shown in the ownership report who have not signed the transfer application. The title company must indicate/state the date that they prepared the ownership report on the coversheet and/or first page of the report.

If we do not receive your response to withdraw the application or the items listed above by September 10, 2025, a Preliminary Determination may be issued denying the application as incomplete.

Please contact me at scott.a.grew@water.oregon.gov or 503-986-0890 should you have questions.

Sincerely,

Scott Grew

Transfer Specialist
Transfer and Conservation Section

cc: Transfer Application file T-14592
Joel M. Plahn, District 22 Watermaster (via e-mail)

encs

**BEFORE THE WATER RESOURCES DEPARTMENT
OF THE
STATE OF OREGON**

In the Matter of Transfer Application)
T-14592, Polk County)

D R A F T

PRELIMINARY DETERMINATION
PROPOSING DENIAL OF CHANGES IN
PLACE OF USE

Authority

Oregon Revised Statutes (ORS) 540.505 to 540.580 establish the process in which a water right holder may submit a request to transfer the point of diversion, place of use, or character of use authorized under an existing water right. Oregon Administrative Rules (OAR) Chapter 690, Division 380 implement the statutes and provides the Department's procedures and criteria for evaluating transfer applications.

Applicant

CONFEDERATED TRIBES OF THE GRAND RONDE COMMUNITY OF OREGON
9615 GRAND RONDE RD
GRAND RONDE, OR 97347

Findings of Fact

1. On January 10, 2025, Confederated Tribes of the Grand Ronde Community of Oregon filed an application to change the place of use under Certificates 94533 and 94534. The Department assigned the application number T-14592.
2. Notice of the application for transfer was published on January 21, 2025, pursuant to OAR 690-380-4000. No comments were filed in response to the notice.
3. The right to be transferred is as follows:
 - Certificate:** 94533 in the name of CONFEDERATED TRIBES OF THE GRAND RONDE COMMUNITY OF OREGON (perfected under Permit S-29131)
 - Use:** IRRIGATION OF 0.7 ACRE
 - Priority Date:** OCTOBER 9, 1963
 - Rate:** 0.01 CUBIC FOOT PER SECOND
 - Limit/Duty:** The amount of water used for irrigation, together with the amount secured under any other right existing for the same lands, shall be limited to ONE-EIGHTIETH of one cubic foot per second per acre, or its equivalent for each acre irrigated, and shall be further limited to a diversion of not to exceed 2.5 acre-feet per acre for each acre irrigated during the irrigation season of each year.

Source: COSPER CREEK, a tributary of SOUTH YAMHILL RIVER

Authorized Point of Diversion:

Twp	Rng	Mer	Sec	Q-Q	GLot	Measured Distances
6 S	7 W	WM	8	NE NW	6	24 FEET SOUTH AND 1220 FEET WEST FROM THE N1/4 CORNER OF SECTION 8

Authorized Place of Use:

IRRIGATION						
Twp	Rng	Mer	Sec	Q-Q	GLot	Acres
6 S	7 W	WM	5	SE SW	28	0.7

The quantity of water diverted at the point of diversion shall not exceed the quantity of water lawfully available at the original point of diversion described as follows:

Twp	Rng	Mer	Sec	Q-Q	GLot	Measured Distances
6 S	7 W	WM	8	NE NW	2	230 FEET SOUTH AND 1080 FEET WEST FROM THE N1/4 CORNER OF SECTION 8

4. Transfer Application T-14592 proposes to change the place of use of the right to:

IRRIGATION						
Twp	Rng	Mer	Sec	Q-Q	GLot	Acres
6 S	7 W	WM	5	SE SW	28	0.7

5. The portion of the second right to be transferred is as follows:

Certificate: 94534 in the name of CONFEDERATED TRIBES OF THE GRAND RONDE COMMUNITY OF OREGON (perfected under Permit S-41267)

Use: IRRIGATION OF 0.2 ACRE

Priority Date: DECEMBER 1, 1976

Rate: 0.003 CUBIC FOOT PER SECOND

Limit/Duty: The amount of water used for irrigation, together with the amount secured under any other right existing for the same lands, shall be limited to ONE-EIGHTIETH of one cubic foot per second per acre, or its equivalent for each acre irrigated, and shall be further limited to a diversion of not to exceed 2.5 acre-feet per acre for each acre irrigated during the irrigation season of each year.

Source: COSPER CREEK, a tributary of SOUTH YAMHILL RIVER

Authorized Point of Diversion:

Twp	Rng	Mer	Sec	Q-Q	GLot	Measured Distances
6 S	7 W	WM	8	NE NW	6	24 FEET SOUTH AND 1220 FEET WEST FROM THE N1/4 CORNER OF SECTION 8

Authorized Place of Use:

IRRIGATION						
Twp	Rng	Mer	Sec	Q-Q	GLot	Acres
6 S	7 W	WM	5	SE SW	28	0.2

The quantity of water diverted at the point of diversion shall not exceed the quantity of water lawfully available at the original point of diversion described as follows:

Twp	Rng	Mer	Sec	Q-Q	GLot	Measured Distances
6 S	7 W	WM	8	NE NW	2	230 FEET SOUTH AND 1080 FEET WEST FROM THE N1/4 CORNER OF SECTION 8

6. Transfer Application T-14592 proposes to change the place of use of the right to:

IRRIGATION						
Twp	Rng	Mer	Sec	Q-Q	GLot	Acres
6 S	7 W	WM	5	SE SW	28	0.2

Transfer Review Criteria [OAR 690-380-0100(14), OAR 690-380-4010(2), OAR 690-380-2200 and OAR 690-380-2110(2)]

7. Evidence was submitted with the application indicating that water has been used within the last five years according to the terms and conditions of the right. Aerial photographs of the lands to which the right is appurtenant suggest that there has been an extended period of time during which the right was not exercised. However, the information in the record is not sufficient to initiate cancellation proceedings under ORS 540.631.
8. A water delivery system sufficient to use the full amount of water allowed under the existing right was present within the five-year period prior to submittal of Transfer Application T-14592.
9. The water rights are subject to transfer as defined in ORS 540.505(4) and OAR 690-380-0100(14).
10. The proposed change would result in enlargement of the rights.
11. The proposed change, as conditioned, would not result in injury to other existing water rights.
12. All other application requirements are not met.

Determination and Proposed Action

The change in place of use proposed in Transfer Application T-14592 appears to be not consistent with the requirements of ORS 540.505 to 540.580 and OAR 690-380-5000. If protests are not filed pursuant to OAR 690-380-4030, the transfer application will be denied.

If the issues identified above are resolved and Transfer Application T-14592 is approved, the final order will include the following:

- 1. The change in place of use proposed in Transfer Application T-14592 are approved.*
- 2. The right to the use of the water is restricted to beneficial use at the place of use described and is subject to all other conditions and limitations contained in Certificates 94533 and 94534 and any related decree.*
- 3. Approval of this transfer application does not constitute nor grant legal access onto or through another person's property for purposes of accessing the new place of use.*
- 4. Water right Certificates 94533 and 94534 are cancelled. A new certificate will be issued describing that portion of Certificate 94534 not affected by this transfer.*
- 5. The former place of use of the transferred rights shall no longer receive water under the rights.*
- 6. Full beneficial use of the water shall be made, consistent with the terms of this order, on or before **October 1, 2026**. A Claim of Beneficial Use prepared by a Certified Water Right Examiner shall be submitted by the applicant to the Department within one year after the deadline for completion of the changes and full beneficial use of the water.*
- 7. After satisfactory proof of beneficial use is received, new certificates confirming the rights transferred will be issued.*

Dated in Salem, Oregon on

D R A F T

Lisa J. Jaramillo, Transfer and Conservation Section Manager, for
IVAN GALL, DIRECTOR
Oregon Water Resources Department

This draft Preliminary Determination was prepared by Scott Grew. If you have questions about the information in this document, you may reach him at scott.a.grew@water.oregon.gov or 503-986-0890.

**STATE OF OREGON
WATER RESOURCES DEPARTMENT**

725 Summer St. N.E. Ste. A

SALEM, OR 97301-4172

(503) 986-0900 / (503) 986-0904 (fax)

RECEIPT # **144510**

INVOICE # _____

RECEIVED FROM: <u>Confidential Title of Grand Ronde</u>	APPLICATION
BY: _____	PERMIT
CASH: <input type="checkbox"/> CHECK:# <u>571248</u> OTHER: (IDENTIFY) _____	TRANSFER <u>T-14592</u>
<input type="checkbox"/>	TOTAL REC'D \$ <u>1,970.00</u>

1083 TREASURY 4170 WRD MISC CASH ACCT
0407 COPIES \$ _____
OTHER: (IDENTIFY) _____ \$ _____
0243 I/S Lease _____ 0244 Muni Water Mgmt. Plan _____ 0245 Cons. Water _____

4270 WRD OPERATING ACCT			
MISCELLANEOUS <u>46110</u>			
0407 COPY & TAPE FEES			\$ _____
0410 RESEARCH FEES			\$ _____
0408 MISC REVENUE: (IDENTIFY) _____			\$ _____
TC162 DEPOSIT LIAB. (IDENTIFY) _____			\$ _____
0240 EXTENSION OF TIME			\$ _____
WATER RIGHTS:			
0201 SURFACE WATER	EXAM FEE	0202	RECORD FEE \$ _____
0203 GROUND WATER	\$ _____	0204	\$ _____
0205 TRANSFER	\$ <u>1,970.00</u>		
WELL CONSTRUCTION			
0218 WELL DRILL CONSTRUCTOR	EXAM FEE	0219	LICENSE FEE \$ _____
LANDOWNER'S PERMIT	\$ _____	0220	\$ _____
OTHER (IDENTIFY) _____			

0536 TREASURY 0437 WELL CONST. START FEE			
0211 WELL CONST START FEE	\$ _____	CARD#	_____
0210 MONITORING WELLS	\$ _____	CARD#	_____
OTHER (IDENTIFY) _____			

0607 TREASURY 0467 HYDRO ACTIVITY			LIC NUMBER
0233 POWER LICENSE FEE (FW/WRD)			\$ _____
0231 HYDRO LICENSE FEE (FW/WRD)			\$ _____
HYDRO APPLICATION			\$ _____

TREASURY OTHER / RDX	
FUND _____	TITLE _____
OBJ. CODE _____	VENDOR # _____
DESCRIPTION _____	\$ _____

**RECEIVED
OVER THE COUNTER**

RECEIPT: **144510** DATED: 1/10/25 BY: [Signature]

Application for Permanent Water Right Transfer



Oregon Water Resources Department
725 Summer Street NE, Suite A
Salem, Oregon 97301-1266
(503) 986-0900
www.oregon.gov/OWRD

Part 1 of 5 – Minimum Requirements Checklist

This transfer application **will be returned** if Parts 1 through 5 and all required attachments are not completed and included.

For questions, please call (503) 986-0900, and ask for Transfer Section.

Check all items included with this application. (N/A = Not Applicable)

- Part 1 – Completed Minimum Requirements Checklist.
- Part 2 – Completed Transfer Application Map Checklist.
- Part 3 – Application Fee, payable by check to the Oregon Water Resources Department, and completed Fee Worksheet, page 3. Try the new online fee calculator at: http://apps.wrd.state.or.us/apps/misc/wrd_fee_calculator.
- Part 4 – Completed Applicant Information and Signature.
- Part 5 – Information about Water Rights to be Transferred: **How many water rights are to be transferred?** 2 **List them here:** 94533, 94534
Please include a separate Part 5 for each water right. (See instructions on page 6)
NOTE: A separate transfer application is required for each water right unless the criteria in OAR 690-380-3220 are met.

Received by OWRD

Attachments:

JAN 10 2025

- Completed Transfer Application Map.
- Completed Evidence of Use Affidavit and supporting documentation. **Salem, OR**
- N/A Affidavit(s) of Consent from Landowner(s) (if the applicant does not own the land the water right is on.)
- N/A Supplemental Form D – For water rights served by or issued in the name of an irrigation district. Complete when the transfer applicant is not the irrigation district.
- N/A Oregon Water Resources Department’s Land Use Information Form with approval and signature from each local land use authority in which water is to be diverted, conveyed, and/or used. Not required if water is to be diverted, conveyed, and/or used only on federal lands or if **all** of the following apply: a) a change in place of use only, b) no structural changes, c) the use of water is for irrigation only, and d) the use is located within an irrigation district or an exclusive farm use zone.
- N/A Water Well Report/Well Log for changes in point(s) of appropriation (well(s)) or additional point(s) of appropriation.
- N/A Geologist Report for a change from a surface water point of diversion to a ground water point of appropriation (well), if the proposed well is more than 500’ from the surface water source and more than 1000’ upstream or downstream from the point of diversion. See OAR 690-380-2130 for requirements and applicability.

(For Staff Use Only)

WE ARE RETURNING YOUR APPLICATION FOR THE FOLLOWING REASON(S):

- | | |
|--|--|
| <input type="checkbox"/> Application fee not enclosed/insufficient | <input type="checkbox"/> Map not included or incomplete |
| <input type="checkbox"/> Land Use Form not enclosed or incomplete | <input type="checkbox"/> Evidence of Use Form not enclosed or incomplete |
| <input type="checkbox"/> Additional signature(s) required | <input type="checkbox"/> Part _____ is incomplete |

Other/Explanation _____

Staff: _____ 503- _____ Date: ____/____/____

JAN 10 2025

Part 2 of 5 – Transfer Application Map

Salem, OR

Your transfer application will be returned if any of the map requirements listed below are not met.

Please be sure that the transfer application map you submit includes all the required items and matches the existing water right map. Check all boxes that apply.

- N/A Certified Water Right Examiner (CWRE) Stamp and Original Signature. For a list of CWREs, see http://apps.wrd.state.or.us/apps/wr/cwre_license_view/. CWRE stamp and signature are not required for substitutions.
- N/A If more than three water rights are involved, separate maps are needed for each water right.
- Permanent quality printed with dark ink on good quality paper.
- The size of the map can be 8½ x 11 inches, 8½ x 14 inches, 11 x 17 inches, or up to 30 x 30 inches. For 30 x 30 inch maps, one extra copy is required.
- A north arrow, a legend, and scale.
- The scale of the map must be: 1 inch = 400 feet, 1 inch = 1,320 feet, the scale of the Final Proof/Claim of Beneficial Use Map (the map used when the permit was certificated), the scale of the county assessor map if the scale is not smaller than 1 inch = 1,320 feet, or a scale that has been pre-approved by the Department.
- Township, Range, Section, ¼ ¼, DLC, Government Lot, and other recognized public land survey lines.
- Tax lot boundaries (property lines) are required. Tax lot numbers are recommended.
- Major physical features including rivers and creeks showing direction of flow, lakes and reservoirs, roads, and railroads.
- Major water delivery system features from the point(s) of diversion/appropriation such as main pipelines, canals, and ditches.
- Existing place of use that includes separate hachuring for each water right, priority date, and use including number of acres in each quarter-quarter section, government lot, or in each quarter-quarter section as projected within government lots, donation land claims, or other recognized public land survey subdivisions. If less than the entirety of the water right is being changed, a separate hachuring is needed for lands left unchanged.
- N/A Proposed place of use that includes separate hachuring for each water right, priority date, and use including number of acres in each quarter-quarter section, government lot, or in each quarter-quarter section as projected within government lots, donation land claims, or other recognized public land survey subdivisions.
- Existing point(s) of diversion or well(s) with distance and bearing or coordinates from a recognized survey corner. This information can be found in your water right certificate or permit.
- N/A If you are proposing a change in point(s) of diversion or well(s), show the proposed location and label it clearly with distance and bearing or coordinates. If GPS coordinates are used, latitude-longitude coordinates may be expressed as either degrees-minutes-seconds with at least one digit after the decimal (example – 42°32'15.5") or degrees-decimal with five or more digits after the decimal (example – 42.53764°).

Part 4 of 5 – Applicant Information and Signature

Applicant Information

Confederated Tribes of the Grand Ronde Community of Oregon			PHONE NO. 503-879-1922	ADDITIONAL CONTACT NO. 503-879-2404
ADDRESS 9615 Grand Ronde Road				FAX NO.
CITY Grand Ronde	STATE OR	ZIP 97347	E-MAIL andrew.freeman@grandronde.org	
BY PROVIDING AN E-MAIL ADDRESS, CONSENT IS GIVEN TO RECEIVE ALL CORRESPONDENCE FROM THE DEPARTMENT ELECTRONICALLY. COPIES OF THE FINAL ORDER DOCUMENTS WILL ALSO BE MAILED.				

Agent Information – The agent is authorized to represent the applicant in all matters relating to this application.

AGENT/BUSINESS NAME			PHONE NO.	ADDITIONAL CONTACT NO.
ADDRESS				FAX NO.
CITY	STATE	ZIP	E-MAIL	
BY PROVIDING AN E-MAIL ADDRESS, CONSENT IS GIVEN TO RECEIVE ALL CORRESPONDENCE FROM THE DEPARTMENT ELECTRONICALLY. COPIES OF THE FINAL ORDER DOCUMENTS WILL ALSO BE MAILED.				

Explain in your own words what you propose to accomplish with this transfer application, and why:

The Confederated Tribes of Grand Ronde Pow Wow Site has been developed by the Tribe to better serve the needs and interests of the Confederated Tribes of Grand Ronde Community. The improvements include a gravel access road and a pavilion of structures, concrete walks and artificial turf. Since these areas no longer require irrigation, 0.7 acres of the pavilion site and 0.2 acres of the gravel access road are to be transferred to the Northwest side of the existing pavilion.

Received by OWRD

JAN 10 2025

Salem, OR

If you need additional space, continue on a separate piece of paper and attach to the application as "Attachment 1".


Check One Box


- By signing this application, I understand that, upon receipt of the draft preliminary determination and prior to Department approval of the transfer, I will be required to provide landownership information and evidence that I am authorized to pursue the transfer as identified in OAR 690-380-4010(5); **OR**
- I affirm the applicant is a municipality as defined in ORS 540.510(3)(b) and that the right is in the name of the municipality or a predecessor; **OR**
- I affirm the applicant is an entity with the authority to condemn property and is acquiring by condemnation the property to which the water right proposed for transfer is appurtenant and have supporting documentation.

By my signature below, I confirm that I understand:

- Prior to Department approval of the transfer application, I may be required to submit payment to the Department for publication of a notice in a newspaper with general circulation in the area where the water right is located, once per week for two consecutive weeks. If more than one qualifying newspaper is available, I suggest publishing the notice in the following newspaper: _____
- Amendments to the application may only be made in response to the Department's Draft Preliminary Determination (DPD). The applicant will have a period of at least 30 days to amend the application to address any issues identified by the Department in the DPD, or to withdraw the application. Note that amendments may be subject to additional fees, pursuant to ORS 536.050.
- Failure to complete an approved change in place of use and/or change in character of use, will result in loss of the water right (OAR 690-380-6010).
- Refunds may only be granted upon request and, as set forth in ORS 536.050(4)(a), if the Director determines that a refund of all or part of a fee is appropriate in the interests of fairness to the public or necessary to correct an error of the Department.

I (we) affirm that the information contained in this application is true and accurate.



	RYAN WEBB	1/8/2025
Applicant signature	Print Name (and Title if applicable)	Date
Applicant signature	Print Name (and Title if applicable)	Date

Is the applicant the sole owner of the land on which the water right, or portion thereof, proposed for transfer is located? Yes No *If NO, include signatures of all deeded landowners (and mailing and/or e-mail addresses if different than the applicant's) or attach affidavits of consent (and mailing and/or e-mail addresses) from all landowners or individuals/entities to which the water right(s) were conveyed.*

Check the following boxes that apply:

- The applicant is responsible for completion of change(s). Notices and correspondence should continue to be sent to the applicant.
- The receiving landowner will be responsible for completing the proposed change(s) after the final order is issued. Copies of notices and correspondence should be sent to this landowner.
- Both the receiving landowner and applicant will be responsible for completion of change(s). Copies of notices and correspondence should be sent to this landowner and the applicant.

At this time, are the lands in this transfer application in the process of being sold? Yes No

If YES, and you know who the new landowner will be, please complete the receiving landowner information table below. If you do not know who the new landowner will be, then a request for assignment will have to be filed for at a later date.

If a property sells, the certificated water right(s) located on the land belong to the new owner, unless a sale agreement or other document states otherwise. For more information see:

https://www.oregon.gov/owrd/WRDFormsPDF/Transfer_Property_Transactions.pdf


RECEIVING LANDOWNER NAME			PHONE NO.	ADDITIONAL CONTACT NO.
ADDRESS				FAX NO.
CITY	STATE	ZIP	E-MAIL	
Describe any special ownership circumstances:				Received by OWRD JAN 10 2025 Salem, OR
The confirming Certificate shall be issued in the name of: <input checked="" type="checkbox"/> Applicant <input type="checkbox"/> Receiving Landowner				

Check here if any of the water rights proposed for transfer are or will be located within or served by an irrigation or other water district. **(Tip: Complete and attach Supplemental Form D.)**

IRRIGATION DISTRICT NAME	ADDRESS	
CITY	STATE	ZIP

Check here if water for any of the rights supplied under a water service agreement or other contract for stored water with a federal agency or other entity.

ENTITY NAME	ADDRESS	
CITY	STATE	ZIP



To meet State Land Use Consistency Requirements, you must list all county, city, municipal corporation, or tribal governments within whose jurisdiction water will be diverted, conveyed or used.

ENTITY NAME Confederated Tribes of the Grand Ronde Community of Oregon	ADDRESS 9615 Grand Ronde Road	
CITY Grand Ronde	STATE Oregon	ZIP 97347

ENTITY NAME	ADDRESS	
CITY	STATE	ZIP

Received by OWRD
 JAN 10 2025
 Salem, OR

Part 5 of 5 – Water Right Information

Please use a separate Part 5 for each water right being changed. See instructions on page 6, to copy and paste additional Part 5s, or to add additional rows to tables within the form.

CERTIFICATE # 94533

Description of Water Delivery System

System capacity: _____ cubic feet per second (cfs) OR
 ___Max-120___ gallons per minute (gpm)

Describe the current water delivery system or the system that was in place at some time within the last five years. Include information on the pumps, canals, pipelines, and sprinklers used to divert, convey, and apply the water at the authorized place of use.

Table 1. Location of Authorized and Proposed Point(s) of Diversion (POD) or Appropriation (POA)
 (Note: If the POD/POA name is not specified on the certificate, assign it a name or number here.)

POD/POA Name or Number	Is this POD/POA Authorized on the Certificate or is it Proposed?	If POA, OWRD Well Log ID# (or Well ID Tag # L-___)	Twp	Rng	Sec	¼ ¼	Tax Lot, DLC or Gov't Lot	Measured Distances (from a recognized survey corner)
	<input checked="" type="checkbox"/> Authorized <input type="checkbox"/> Proposed		6 5	7 W	8	SE SW	6	230' South, 1080' West of N 1/4 Cor Sec. 8 T6s,R7W
	<input type="checkbox"/> Authorized <input type="checkbox"/> Proposed							
	<input type="checkbox"/> Authorized <input type="checkbox"/> Proposed							
	<input type="checkbox"/> Authorized <input type="checkbox"/> Proposed							

Check all type(s) of change(s) proposed below (change "CODES" are provided in parentheses):

- | | |
|--|---|
| <input checked="" type="checkbox"/> Place of Use (POU) | <input type="checkbox"/> Supplemental Use to Primary Use (S to P) |
| <input type="checkbox"/> Character of Use (USE) | <input type="checkbox"/> Point of Appropriation/Well (POA) |
| <input type="checkbox"/> Point of Diversion (POD) | <input type="checkbox"/> Additional Point of Appropriation (APOA) |
| <input type="checkbox"/> Additional Point of Diversion (APOD) | <input type="checkbox"/> Substitution (SUB) |
| <input type="checkbox"/> Surface Water POD to Ground Water POA (SW/GW) | <input type="checkbox"/> Government Action POD (GOV) |

Will all of the proposed changes affect the entire water right?

- Yes Complete only the Proposed ("to" or "on" lands) section of Table 2 on the next page. Use the "CODES" listed above to describe the proposed changes.
- No Complete all of Table 2 to describe the portion of the water right to be changed.

Received by OWRD

JAN 10 2025

Salem, OR ^{TACS}

Please use and attach additional pages of Table 2 as needed.
See page 6 for instructions.

Do you have questions about how to fill-out the tables?
Contact the Department at 503-986-0900 and ask for Transfer Staff.

Table 2. Description of Changes to Water Right Certificate # 94533

List the change proposed for the acreage in each ¼ ¼. If more than one change is proposed, specify the acreage associated with each change.
If there is more than one POD/POA involved in the proposed changes, specify the acreage associated with each POD/POA.

AUTHORIZED (the "from" or "off" lands) The listing that appears on the certificate BEFORE PROPOSED CHANGES List only that part or portion of the water right that will be changed.											Proposed Changes (see "CODES" from previous page)	PROPOSED (the "to" or "on" lands) The listing as it would appear AFTER PROPOSED CHANGES are made.																		
Twp	Rng	Sec	¼	¼	Tax Lot	Gvt Lot or DLC	Acres	Type of USE listed on Certificate	POD(s) or POA(s) (name or number from Table 1)	Priority Date		Twp	Rng	Sec	¼	¼	Tax Lot	Gvt Lot or DLC	Acres	New Type of USE	POD(s)/ POA(s) to be used (from Table 1)	Priority Date								
EXAMPLE																														
2	S	9	E	15	NE	NW	100		15.0	Irrigation	POD #1 POD #2	1901	POU/POD	2	S	9	E	1	NW	NW	500	1	10.0		POD #5	1901				
														2	S	9	E	2	SW	NW	500		5.0		POD #6	1901				
6	S	7	W	5	SE	SW		28	0.7	Irrigation		1976	POU	6	S	7	W	5	SE	SW		28	0.7							
TOTAL ACRES:							0.7																TOTAL ACRES:							0.7

Received by OWRD
JAN 10 2025
Salem, OR

Additional remarks: _____

Part 5 of 5 – Water Right Information

Please use a separate Part 5 for each water right being changed. See instructions on page 6, to copy and paste additional Part 5s, or to add additional rows to tables within the form.

CERTIFICATE # 94534

Description of Water Delivery System

System capacity: _____ cubic feet per second (cfs) OR

Max-120 _____ gallons per minute (gpm)

Describe the current water delivery system or the system that was in place at some time within the last five years. Include information on the pumps, canals, pipelines, and sprinklers used to divert, convey, and apply the water at the authorized place of use.

Table 1. Location of Authorized and Proposed Point(s) of Diversion (POD) or Appropriation (POA)
(Note: If the POD/POA name is not specified on the certificate, assign it a name or number here.)

POD/POA Name or Number	Is this POD/POA Authorized on the Certificate or is it Proposed?	If POA, OWRD Well Log ID# (or Well ID Tag # L-___)	Twp	Rng	Sec	¼	¼	Tax Lot, DLC or Gov't Lot	Measured Distances (from a recognized survey corner)
	<input checked="" type="checkbox"/> Authorized <input type="checkbox"/> Proposed		6 S	7 W	8	SE	SW	6	230' South, 1080' West of N 1/4 Cor Sec. 8, T6s, R7W
	<input type="checkbox"/> Authorized <input type="checkbox"/> Proposed								
	<input type="checkbox"/> Authorized <input type="checkbox"/> Proposed								
	<input type="checkbox"/> Authorized <input type="checkbox"/> Proposed								

Check all type(s) of change(s) proposed below (change "CODES" are provided in parentheses):

- | | |
|--|---|
| <input checked="" type="checkbox"/> Place of Use (POU) | <input type="checkbox"/> Supplemental Use to Primary Use (S to P) |
| <input type="checkbox"/> Character of Use (USE) | <input type="checkbox"/> Point of Appropriation/Well (POA) |
| <input type="checkbox"/> Point of Diversion (POD) | <input type="checkbox"/> Additional Point of Appropriation (APOA) |
| <input type="checkbox"/> Additional Point of Diversion (APOD) | <input type="checkbox"/> Substitution (SUB) |
| <input type="checkbox"/> Surface Water POD to Ground Water POA (SW/GW) | <input type="checkbox"/> Government Action POD (GOV) |

Will all of the proposed changes affect the entire water right?

SUPERSEDED


- Yes Complete only the Proposed ("to" or "on" lands) section of Table 2 on the next page. Use the "CODES" listed above to describe the proposed changes.
- No Complete all of Table 2 to describe the portion of the water right to be changed.

Received by OWRD
14592 -
JAN 10 2025

For Place of Use or Character of Use Changes

Are there other water right certificates, water use permits or ground water registrations associated with the "from" or the "to" lands? Yes No

If YES, list the certificate, water use permit, or ground water registration numbers: _____

 Pursuant to ORS 540.510, any "layered" water use such as an irrigation right that is supplemental to a primary right proposed for transfer must be included in the transfer or be cancelled. Any change to a ground water registration must be filed separately in a ground water registration modification application.

For Substitution (ground water supplemental irrigation will be substituted for surface water primary irrigation)

Ground water supplemental Permit or Certificate # _____;
Surface water primary Certificate # _____.

For a change from Supplemental Irrigation Use to Primary Irrigation Use

Identify the primary certificate to be cancelled. Certificate # _____

For a change in point(s) of appropriation (well(s)) or additional point(s) of appropriation:

- Well log(s) are attached for each authorized and proposed well(s) that are clearly labeled and associated with the corresponding well(s) in Table 1 above and on the accompanying application map.
Tip: You may search for well logs on the Department's web page at:
http://apps.wrd.state.or.us/apps/gw/well_log/Default.aspx

AND/OR

- Describe the construction of the authorized and proposed well(s) in Table 3 for any wells that do not have a well log. For *proposed wells not yet constructed or built*, provide "a best estimate" for each requested information element in the table. The Department recommends you consult a licensed well driller, geologist, or certified water right examiner to assist with assembling the information necessary to complete Table 3.

Table 3. Construction of Point(s) of Appropriation

Any well(s) in this listing must be clearly tied to corresponding well(s) described in Table 1 and shown on the accompanying application map. Failure to provide the information will delay the processing of your transfer application until it is received. The information is necessary for the department to assess whether the proposed well(s) will access the same source aquifer as the authorized point(s) of appropriation (POA). The Department is prohibited by law from approving POA changes that do not access the same source aquifer.

Proposed or Authorized POA Name or Number	Is well already built? (Yes or No)	If an existing well: OWRD Well ID Tag No. L-____	Total well depth	Casing Diameter	Casing Intervals (feet)	Seal depth(s) (intervals)	Perforated or screened intervals (in feet)	Static water level of completed well (in feet)	Source aquifer (sand, gravel, basalt, etc.)	Well-specific rate (cfs or gpm). If less than full rate of water right


Received by OWRD
JAN 10 2025
Salem, OR

JAN 10 2025
Salem, OR

For Place of Use or Character of Use Changes

Are there other water right certificates, water use permits or ground water registrations associated with the "from" or the "to" lands? Yes No

If YES, list the certificate, water use permit, or ground water registration numbers: _____



Pursuant to ORS 540.510, any "layered" water use such as an irrigation right that is supplemental to a primary right proposed for transfer must be included in the transfer or be cancelled. Any change to a ground water registration must be filed separately in a ground water registration modification application.

For Substitution (ground water supplemental irrigation will be substituted for surface water primary irrigation)

Ground water supplemental Permit or Certificate # _____;

Surface water primary Certificate # _____.

For a change from Supplemental Irrigation Use to Primary Irrigation Use

Identify the primary certificate to be cancelled. Certificate # _____

For a change in point(s) of appropriation (well(s)) or additional point(s) of appropriation:

Well log(s) are attached for each authorized and proposed well(s) that are clearly labeled and associated with the corresponding well(s) in Table 1 above and on the accompanying application map.

Tip: You may search for well logs on the Department's web page at:

http://apps.wrd.state.or.us/apps/gw/well_log/Default.aspx

AND/OR

Describe the construction of the authorized and proposed well(s) in Table 3 for any wells that do not have a well log. For *proposed wells not yet constructed or built*, provide "a best estimate" for each requested information element in the table. The Department recommends you consult a licensed well driller, geologist, or certified water right examiner to assist with assembling the information necessary to complete Table 3.

Table 3. Construction of Point(s) of Appropriation

Any well(s) in this listing must be clearly tied to corresponding well(s) described in Table 1 and shown on the accompanying application map. Failure to provide the information will delay the processing of your transfer application until it is received. The information is necessary for the department to assess whether the proposed well(s) will access the same source aquifer as the authorized point(s) of appropriation (POA). The Department is prohibited by law from approving POA changes that do not access the same source aquifer.

Proposed or Authorized POA Name or Number	Is well already built? (Yes or No)	If an existing well: OWRD Well ID Tag No. L-___	Total well depth	Casing Diameter	Casing Intervals (feet)	Seal depth(s) (intervals)	Perforated or screened intervals (in feet)	Static water level of completed well (in feet)	Source aquifer (sand, gravel, basalt, etc.)	Well-specific rate (cfs or gpm). If less than full rate of water right

14592 -

Received by OWRD

JAN 10 2025

Salem, OR

TACS

Andrew Freeman

From: JARAMILLO Lisa J * WRD <lisa.j.jaramillo@water.oregon.gov>
Sent: Friday, January 3, 2025 2:58 PM
To: Andrew Freeman
Subject: RE: Map waiver
Attachments: 612-WTR-TRAN-APP(R4).pdf; Updated permanent_wr_transfer_app.pdf

****** This message has originated from an **External Source**. Please use proper judgment and caution when opening attachments, clicking links, or responding to this email. ******

Hello Andrew,

It doesn't appear that I've received a request from Leonard Rydell; however, I've reviewed the attached transfer application map at 1"=200' scale and it is acceptable. The map waiver request is hereby granted.

Please be sure to include a copy of this correspondence along with the transfer application & map when submitted.

Best regards,
Lisa

[Lisa J. Jaramillo](#)
Transfer and Conservation Section Manager
725 Summer Street NE, Suite A, Salem, OR 97301 | Phone: 503-871-1889 (work cell)



[Integrity](#) | [Service](#) | [Technical Excellence](#) | [Teamwork](#) | [Forward-Looking](#)

NOTE: OWRD offices are now open to the public. Given that many staff will continue teleworking remotely or have job duties that take them into the field on a regular basis, however, availability of staff in the office is not guaranteed 8 a.m. - 5 p.m. every day (M-F). OWRD's Salem office is closed for customer service drop-ins from Noon – 1pm. **Customers and visitors are encouraged to schedule an appointment in advance if they wish to meet in person with specific staff members.** Alternative methods for meeting, such as by phone or virtually via Teams, are also available.

From: Andrew Freeman <Andrew.Freeman@grandronde.org>
Sent: Friday, January 3, 2025 1:11 PM
To: JARAMILLO Lisa J * WRD <lisa.j.jaramillo@water.oregon.gov>
Subject: Map waiver

Received by OWRD

JAN 10 2025

Salem, OR

You don't often get email from andrew.freeman@grandronde.org. [Learn why this is important](#)

Good afternoon Lisa,

My name is Andrew freeman, I received your contact information from Arla Davis. I am curious if Leonard Rydell has requested a map waver for the attached map? I would like to submit an application for permanent water rights transfer and Arla noted that the map scale will need to be changed or we will need to request a map waiver. When I discussed this with Leonard he mentioned that with such a small area some of the detail will be lost in changing the scale to 1"=400'. Leonard left today on a vacation and will not return until the 28th, if Leonard has not requested a map waver is it possibly something that I can take care of? I have also attached a copy of our application for reference.

Application for Water Right Transfer

Evidence of Use Affidavit



Oregon Water Resources Department
 725 Summer Street NE, Suite A
 Salem, Oregon 97301-1266
 (503) 986-0900
 www.wrd.state.or.us

Please print legibly or type. Be as specific as possible. Attach additional pages if you need more spacing. Supporting documentation must be attached.

State of Oregon)

County of Polk Yamhill) ss

I, Tyson Marcier, in my capacity as CTGR Facilities Manager

mailing address 9615 Grand Ronde Rd. Grand Ronde OR 97347

telephone number (503) 879-2418, being first duly sworn depose and say:

1. My knowledge of the exercise or status of the water right is based on (check one):

- Personal observation Professional expertise

2. I attest that:

- Water was used during the previous five years on the entire place of use for Certificate # 94533 ; OR

- My knowledge is specific to the use of water at the following locations within the last five years:

Certificate #	Township	Range	Mer	Sec	¼ ¼	Gov't Lot or DLC	Acres (if applicable)

OR

- Confirming Certificate # _____ has been issued within the past five years; OR
- Part or all of the water right was leased instream at some time within the last five years. The instream lease number is: _____ (Note: If the entire right proposed for transfer was not leased, additional evidence of use is needed for the portion not leased instream.); OR
- The water right is not subject to forfeiture and documentation that a presumption of forfeiture for non-use would be rebutted under ORS 540.610(2) is attached.
- Water has been used at the actual current point of diversion or appropriation for more than 10 years for Certificate # _____ (For Historic POD/POA Transfers)

14592 -

(continues on reverse side)

3. The water right was used for: (e.g., crops, pasture, etc.): Irrigation

4. I understand that if I do not attach one or more of the documents shown in the table below to support the above statements, my application will be considered incomplete.

[Signature]
Signature of Affiant

12-20-2024
Date

Signed and sworn to (or affirmed) before me this 20th day of December, 2024.



[Signature]
Notary Public for Oregon
My Commission Expires: August 15, 2025

Supporting Documents	Examples
<input type="checkbox"/> Copy of a water right certificate that has been issued within the last five years. (not a remaining right certificate)	Copy of confirming water right certificate that shows issue date
<input type="checkbox"/> Copies of receipts from sales of irrigated crops or for expenditures related to use of water	<ul style="list-style-type: none"> • Power usage records for pumps associated with irrigation use • Fertilizer or seed bills related to irrigated crops • Farmers Co-op sales receipt
<input type="checkbox"/> Records such as FSA crop reports, irrigation district records, NRCS farm management plan, or records of other water suppliers	<ul style="list-style-type: none"> • District assessment records for water delivered • Crop reports submitted under a federal loan agreement • Beneficial use reports from district • IRS Farm Usage Deduction Report • Agricultural Stabilization Plan • CREP Report
<input checked="" type="checkbox"/> Aerial photos containing sufficient detail to establish location and date of photograph	<p>Multiple photos can be submitted to resolve different areas of a water right. If the photograph does not print with a "date stamp" or without the source being identified, the date of the photograph and source should be added.</p> <p>Sources for aerial photos: OSU – www.oregonexplorer.info/imagery OWRD – www.wrd.state.or.us Google Earth – earth.google.com TerraServer – www.terra-server.com</p>
<input type="checkbox"/> Approved Lease establishing beneficial use within the last 5 years	Copy of instream lease or lease number

Received by OWRD
JAN 10 2025
Salem, OR

Application for Water Right Transfer

Evidence of Use Affidavit



Oregon Water Resources Department
 725 Summer Street NE, Suite A
 Salem, Oregon 97301-1266
 (503) 986-0900
 www.wrd.state.or.us

Please print legibly or type. Be as specific as possible. Attach additional pages if you need more spacing. Supporting documentation must be attached.

State of Oregon)

County of Yamhill) ss

I, Tyson Mercier, in my capacity as CTGR Facilities Manager
 mailing address 9615 Grand Ronde Rd, Grand Ronde OR, 97347
 telephone number (503) 879-2418, being first duly sworn depose and say:

1. My knowledge of the exercise or status of the water right is based on (check one):

- Personal observation Professional expertise

Received by OWRD

2. I attest that:

- Water was used during the previous five years on the entire place of use for Certificate # 94534 ; OR

JAN 10 2025

Salem, OR

- My knowledge is specific to the use of water at the following locations within the last five years:

Certificate #	Township	Range	Mer	Sec	¼ ¼	Gov't Lot or DLC	Acres (if applicable)

OR

- Confirming Certificate # _____ has been issued within the past five years; OR
- Part or all of the water right was leased instream at some time within the last five years. The instream lease number is: _____ (Note: If the entire right proposed for transfer was not leased, additional evidence of use is needed for the portion not leased instream.); OR
- The water right is not subject to forfeiture and documentation that a presumption of forfeiture for non-use would be rebutted under ORS 540.610(2) is attached.
- Water has been used at the actual current point of diversion or appropriation for more than 10 years for Certificate # _____ (For Historic POD/POA Transfers)

(continues on reverse side)

14592 -

3. The water right was used for: (e.g., crops, pasture, etc.): Irrigation

4. I understand that if I do not attach one or more of the documents shown in the table below to support the above statements, my application will be considered incomplete.

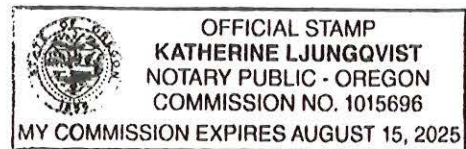


 Signature of Affiant

12-20-2024

 Date

Signed and sworn to (or affirmed) before me this 20th day of December, 2024.






 Notary Public for Oregon
 My Commission Expires: August 15, 2025

Supporting Documents	Examples
<input type="checkbox"/> Copy of a water right certificate that has been issued within the last five years. (not a remaining right certificate)	Copy of confirming water right certificate that shows issue date
<input type="checkbox"/> Copies of receipts from sales of irrigated crops or for expenditures related to use of water	<ul style="list-style-type: none"> • Power usage records for pumps associated with irrigation use • Fertilizer or seed bills related to irrigated crops • Farmers Co-op sales receipt
<input type="checkbox"/> Records such as FSA crop reports, irrigation district records, NRCS farm management plan, or records of other water suppliers	<ul style="list-style-type: none"> • District assessment records for water delivered • Crop reports submitted under a federal loan agreement • Beneficial use reports from district • IRS Farm Usage Deduction Report • Agricultural Stabilization Plan • CREP Report
<input checked="" type="checkbox"/> Aerial photos containing sufficient detail to establish location and date of photograph	<p>Multiple photos can be submitted to resolve different areas of a water right. If the photograph does not print with a "date stamp" or without the source being identified, the date of the photograph and source should be added.</p> <p>Sources for aerial photos: OSU – www.oregonexplorer.info/imagery OWRD – www.wrd.state.or.us Google Earth – earth.google.com TerraServer – www.terraserver.com</p>
<input type="checkbox"/> Approved Lease establishing beneficial use within the last 5 years	Copy of instream lease or lease number

Received by OWRD
 JAN 10 2025
 Salem, OR



Received by OWRD

JAN 10 2025

Salem, OR

14592 -



Received by OWRD
JAN 10 2025
Salem, OR

Date Received (Date Stamp Here)

OWRD Over-the-Counter Submission Receipt

Applicant Name(s) & Address: Confederated Tribes of Grande Ronde
1115 Grand Ronde Rd, Grande Ronde OR 97347

Transaction Type: Transfer

Fees Received: \$ 1970.00

Cash Check; Check No. 571248

Name(s) on Check: Same as above

Thank you for your submission. Oregon Water Resources Department (Department) staff will review your submittal as soon as possible.

If your submission is determined to be complete, you will receive a receipt for the fees paid and an acknowledgement letter stating your submittal is complete.

If determined to be incomplete, your submission and the accompanying fees will be returned with an explanation of deficiencies that must be addressed in order for the submittal to be accepted.

If you have any questions, please feel free to contact the Department's Customer Service staff at 503-986-0801 or 503-986-0810.

Sincerely,
OWRD Customer Service Staff

Submission received by: Cone Lornien
(Name of OWRD staff)

Instructions for OWRD staff:

- Complete this Submission Receipt and make two (2) copies. Place one copy with the check/cash; and place the other copy with the submission (i.e., the application or other document).
- Date-stamp all pages. (NOTE: Do not stamp check.)
- Give this original Submission Receipt to the applicant.
- Record Submission Receipt Information on the "RECEIVED OVER THE COUNTER" log sheet.
- Fold and put one copy of the Submission Receipt with check/cash into the Safe slot. Place the other copy of the Submission Receipt with submission (application/other document) in the top drawer of filing cabinet.

Permanent Transfer Application Intake Checklist

Transfer # T- 14592

Reviewer <i>Scott</i>	Type of Change(s) Proposed:					
Date <i>1-13-25</i>	<input checked="" type="checkbox"/> POU	<input type="checkbox"/> POD	<input type="checkbox"/> APOD	<input type="checkbox"/> POA	<input type="checkbox"/> APOA	<input type="checkbox"/> USE
	<input type="checkbox"/> Substitution	<input type="checkbox"/> Gov't Action	<input type="checkbox"/> Sup to Primary	<input type="checkbox"/> SW to GW		
Calculated Fee \$	Use fee calculator on back of this form <i>1970</i>			Fee Received \$	<i>1970</i>	
Certificate(s): <i>94533 & 94534</i>			Check <u>all</u> Certs in WRIS to confirm they are not cancelled			
For multiple certificates, does application meet requirement of OAR 690-380-3220? If no, why? Use the flow chart for multiple Certs					<input checked="" type="checkbox"/> YES <input type="checkbox"/> NO <input type="checkbox"/> N/A	
Notes:						

Application: OAR 690-380-3000; OAR 690-380-3220						
1.	<input checked="" type="checkbox"/> YES	<input type="checkbox"/> NO	Have <u>ALL</u> of the applicant's signed and dated the application? If no, whose signature is missing?			
2.	<input checked="" type="checkbox"/> YES	<input type="checkbox"/> NO	Part 5 of application: Does the information match the description of the explanation on Part 4 of the application?			
3.	<input checked="" type="checkbox"/> YES	<input type="checkbox"/> NO	<input type="checkbox"/> N/A	For multiple certificates: Each certificate proposed for transfer has their own separate completed Part 5, Tables 1 & 2? If no, which certificate(s) are missing separate Part 5, Tables 1 & 2?		

Map Requirements: OAR 690-380-3100						
4.	<input checked="" type="checkbox"/> YES	<input type="checkbox"/> NO	Has the map been completed and signed by a CWRE?			
5.	<input checked="" type="checkbox"/> YES	<input type="checkbox"/> NO	<input type="checkbox"/> N/A	Map Waiver? The map waiver must be issued by the Department		
Notes:						

Attachments: OAR 690-380-3000						
6.	<input checked="" type="checkbox"/> YES	<input type="checkbox"/> NO	Evidence of Use included, signed, & notarized w/supporting documentation?			
7.	<input type="checkbox"/> YES	<input type="checkbox"/> NO	<input checked="" type="checkbox"/> N/A	Land Use Form included and signed by the County?		
8.	<input type="checkbox"/> YES	<input type="checkbox"/> NO	<input checked="" type="checkbox"/> N/A	Consent Form included, signed, and notarized?		
9.	<input type="checkbox"/> YES	<input type="checkbox"/> NO	<input checked="" type="checkbox"/> N/A	District: Place of use is in <u>or</u> near an irrigation district?		
	<input type="checkbox"/> YES	<input type="checkbox"/> NO		If Yes, is Form D included? Name of the District		
10.	<input type="checkbox"/> YES	<input type="checkbox"/> NO	<input checked="" type="checkbox"/> N/A	For changes in POA/APOA – are the well logs included?		
11.	<input type="checkbox"/> YES	<input type="checkbox"/> NO	<input checked="" type="checkbox"/> N/A	For change in POU within Umatilla County, Supplemental Form U included?		

<input checked="" type="checkbox"/>	Application complete: no deficiencies identified, assign a T-number and put this checklist in T-folder.
<input type="checkbox"/>	Application DEFICIENT: DO NOT accept - return to applicant with letter explaining deficiencies identified.

PERMANENT TRANSFER APPLICATION CHECKLIST

RA

Transfer #: T-14592

CW	PR	Coord	
<input type="checkbox"/>	<input type="checkbox"/>		Save all certificates in electronic "T" folder and highlight Priority Date, Rate, Use and Limit/Duty paragraph
<input type="checkbox"/>	<input type="checkbox"/>	<input type="checkbox"/>	<input type="checkbox"/> Supplemental checklist for transfers w/in a District (S:\groups\wr\TACS\WRISApps Templates\Transfer Checklists\SUPP_Within District Processing Checklist 9-5-2019) Error! Reference source not found. If this is a Living Certificate – check with Ann Reece See Supplemental Language document for language

Transfer Application Review and Deficiencies

CW	PR	Coord			
<input type="checkbox"/>	<input type="checkbox"/>	<input type="checkbox"/>	Are all applicants/agents listed in WRIS with email addresses, if available?	<input type="checkbox"/> Yes	<input type="checkbox"/> No
<input type="checkbox"/>	<input type="checkbox"/>	<input type="checkbox"/>	Have all permit/certificates been entered in WRIS under Transfer #?	<input type="checkbox"/> Yes	<input type="checkbox"/> No
<input type="checkbox"/>	<input type="checkbox"/>	<input type="checkbox"/>	Were timely Public Comments received? (if yes, enter commenter names/email on mailing list)	<input type="checkbox"/> Yes	<input type="checkbox"/> No
Add finding for any comments received (see Supplemental Language document)					

Groundwater Modification Application Review and Deficiencies

CW	PR	Coord	<input type="checkbox"/> N/A			
<input type="checkbox"/>	<input type="checkbox"/>	<input type="checkbox"/>		If for a Groundwater Modification, were there any assignments? <i>All GR Mod applicants must be the holder of record.</i>	<input type="checkbox"/> Yes	<input type="checkbox"/> No
<input type="checkbox"/>	<input type="checkbox"/>	<input type="checkbox"/>		Are there any past GR Modifications and/or letters documenting changes to the GR <i>These must be accounted for in the GR Mod Order.</i>	<input type="checkbox"/> Yes	<input type="checkbox"/> No

Review "From" and "To" Lands and/or POD/POA

CW	PR	Coord			
<input type="checkbox"/>	<input type="checkbox"/>	<input type="checkbox"/>	Are only the authorized POD(s)/POA(s)/POU listed on the "from" map?	<input type="checkbox"/> Yes	<input type="checkbox"/> No
<input type="checkbox"/>	<input type="checkbox"/>	<input type="checkbox"/>	Does the "from" map match the certificate map? If No, what is different?	<input type="checkbox"/> Yes	<input type="checkbox"/> No
<input type="checkbox"/>	<input type="checkbox"/>	<input type="checkbox"/>	Compare FROM POU in application (Table 2) with certificate. <i>Mark certificate with acres being xferred, any RR acres and any acres being cancelled.</i>		
<input type="checkbox"/>	<input type="checkbox"/>	<input type="checkbox"/>	Compare TO POU in Table 2 with the TO Lands on map (for accuracy)		
<input type="checkbox"/>	<input type="checkbox"/>	<input type="checkbox"/>	Are any of the "from" lands being cancelled/diminished?	<input type="checkbox"/> Yes	<input type="checkbox"/> No
<input type="checkbox"/>	<input type="checkbox"/>	<input type="checkbox"/>	If Yes, were cancellation/diminution affidavits submitted? (see findings and additional authority in Supplemental Language doc)	<input type="checkbox"/> Yes	<input type="checkbox"/> No
<input type="checkbox"/>	<input type="checkbox"/>	<input type="checkbox"/>	Are any instream water rights affected? If Yes, Cert # (If Yes, check criteria for injury-upstream POD move, moving closer to SW, or return flows affected)	<input type="checkbox"/> Yes	<input type="checkbox"/> No

Layered/Supplemental Rights

CW	PR	Coord	<input type="checkbox"/> N/A			
<input type="checkbox"/>	<input type="checkbox"/>	<input type="checkbox"/>		Are there any layered irrigation rights?	<input type="checkbox"/> Yes	<input type="checkbox"/> No
<input type="checkbox"/>	<input type="checkbox"/>	<input type="checkbox"/>		If Yes, were they included in application? If No, they must move with the primary, to a "like" primary, or they will be cancelled though the transfer process	<input type="checkbox"/> Yes	<input type="checkbox"/> No
<input type="checkbox"/>	<input type="checkbox"/>	<input type="checkbox"/>		Layered right(s) Cert:		
<input type="checkbox"/>	<input type="checkbox"/>	<input type="checkbox"/>		Are any supplemental rights being transferred? (verify that it is actually a supplemental right)	<input type="checkbox"/> Yes	<input type="checkbox"/> No
<input type="checkbox"/>	<input type="checkbox"/>	<input type="checkbox"/>		If Yes, are they being transferred to a "like" primary (i.e. similar reliability)?	<input type="checkbox"/> Yes	<input type="checkbox"/> No

<input type="checkbox"/>	<input type="checkbox"/>	<input type="checkbox"/>	Notes:
--------------------------	--------------------------	--------------------------	--------

Transfer Review Criteria					
CW	PR	Coord			
<input type="checkbox"/>	<input type="checkbox"/>	<input type="checkbox"/>	Validity of the right – Has the right been used in the last 5 years and is not subject to forfeiture?	<input type="checkbox"/> Yes	<input type="checkbox"/> No
<input type="checkbox"/>	<input type="checkbox"/>	<input type="checkbox"/>	<input type="checkbox"/> Evidence of use and supporting documentation <input type="checkbox"/> Confirming (not a remaining right) cert issued within the last 5 years <input type="checkbox"/> Rebuttal to forfeiture (ORS 540.610)		
<input type="checkbox"/>	<input type="checkbox"/>	<input type="checkbox"/>	Ready, Willing and Able – <input type="checkbox"/> Current delivery system sufficiently described in application. Does delivery system have capacity to fully divert and use the authorized rate/duty of the right?	<input type="checkbox"/> Yes	<input type="checkbox"/> No
<input type="checkbox"/>	<input type="checkbox"/>	<input type="checkbox"/>	Would the proposed transfer result in enlargement? If Yes, why? What conditions, if any, will avoid?	<input type="checkbox"/> Yes	<input type="checkbox"/> No
<input type="checkbox"/>	<input type="checkbox"/>	<input type="checkbox"/>	Would the proposed transfer result in injury? If Yes, why? What conditions, if any, will avoid?	<input type="checkbox"/> Yes	<input type="checkbox"/> No
<input type="checkbox"/>	<input type="checkbox"/>	<input type="checkbox"/>	If injury, has WM or GW provided a list of injured water right holders? <input type="checkbox"/> N/A	<input type="checkbox"/> Yes	<input type="checkbox"/> No
<input type="checkbox"/>	<input type="checkbox"/>	<input type="checkbox"/>	If POD/POA/APOD/APOA change, will it be from the same source? <i>If No, deny per OAR 690-380-2110(2)</i> <input type="checkbox"/> N/A	<input type="checkbox"/> Yes	<input type="checkbox"/> No
<input type="checkbox"/>	<input type="checkbox"/>	<input type="checkbox"/>	Notes:		

Draft Preliminary Determination and Cover Letter – 12 pt. Calibri font					
CW	PR	Coord			
<input type="checkbox"/>	<input type="checkbox"/>	<input type="checkbox"/>	Prepare ModPod workareas		
<input type="checkbox"/>	<input type="checkbox"/>	<input type="checkbox"/>	Prepare DPD (save as T-XXXXX-dpd-approve/deny (where XXXXX is the transfer number)		
<input type="checkbox"/>	<input type="checkbox"/>	<input type="checkbox"/>	Prepare DPD Cover letter (save as T-XXXXX-dpd-cov)		
<input type="checkbox"/>	<input type="checkbox"/>	<input type="checkbox"/>	Prepare Public Notice <input type="checkbox"/> and/or <input type="checkbox"/> newspaper notice (if required) (save as T-XXXXX-pd-notice)		
<input type="checkbox"/>	<input type="checkbox"/>	<input type="checkbox"/>	Prepare Remaining Right(s) (if applicable). Send with DPD, cover letter and notice for peer review.		

Issue Draft Preliminary Determination					
CW					
<input type="checkbox"/>			Copy DPD and cover letter for paper file		
<input type="checkbox"/>			Save DPD and cover letter as PDF		
<input type="checkbox"/>			Mail/email to applicant/agent/WM		
<input type="checkbox"/>			Add workflow item "Draft PD Issued"		

Report of Ownership Information (ROI)					
CW	PR	Coord			
<input type="checkbox"/>	<input type="checkbox"/>	<input type="checkbox"/>	Does legal description in ROI/Deed match "from" lands?	<input type="checkbox"/> Yes	<input type="checkbox"/> No
<input type="checkbox"/>	<input type="checkbox"/>	<input type="checkbox"/>	Have all owners on the ROI/Deed signed the application?	<input type="checkbox"/> Yes	<input type="checkbox"/> No
<input type="checkbox"/>	<input type="checkbox"/>	<input type="checkbox"/>	Has a notarized statement of consent been submitted? (if applicable) <input type="checkbox"/> N/A	<input type="checkbox"/> Yes	<input type="checkbox"/> No

Newspaper Notice (if required)					
CW	PR	Coord	<input type="checkbox"/> N/A		
<input type="checkbox"/>	<input type="checkbox"/>	<input type="checkbox"/>		Prepare/send letter to applicant/agent regarding newspaper notice cost	<input type="checkbox"/> Yes <input type="checkbox"/> No
<input type="checkbox"/>	<input type="checkbox"/>	<input type="checkbox"/>		TACS Support delivered receipted funds to caseworker	<input type="checkbox"/> Yes <input type="checkbox"/> No

Preliminary Determination and Cover Letter Preparation

CW	PR	Coord	See cheat sheet at (S:\groups\wr\TACS\6. Transfers\Procedures\DPD to PD Conversion 12-8-2016) for more detailed instructions	
<input type="checkbox"/>	<input type="checkbox"/>	<input type="checkbox"/>	Was application amended after DPD was issued? - Make sure amended pages were scanned to WRIS (see support staff) and make sure you mark amended (replaced) pages with SUPERSEDED. Also make findings in PD.	<input type="checkbox"/> Yes <input type="checkbox"/> No
<input type="checkbox"/>	<input type="checkbox"/>	<input type="checkbox"/>	If Yes, what was amended?	
<input type="checkbox"/>	<input type="checkbox"/>	<input type="checkbox"/>	Did amendment change outcome from denial to approval? <i>If Yes, make findings in PD.</i>	<input type="checkbox"/> Yes <input type="checkbox"/> No
<input type="checkbox"/>	<input type="checkbox"/>	<input type="checkbox"/>	<input type="checkbox"/> If POD/POA changes or changes in "from" lands – re-review required from WM <input type="checkbox"/> If POA changes – re-review required from GW	
<i>Note: If POD was amended and changed from a downstream move to upstream within an ISWR reach – Consent to Injury may be required.</i>				
<input type="checkbox"/>	Save DPD as a new document (T-XXXXX-pd-approve/deny.doc) – 12 pt. Calibri font			
<input type="checkbox"/>	Remove "Draft" from document			
<input type="checkbox"/>	Unhide hidden findings (cntrl-A, select Font, uncheck "hidden" box) and add dates			
<input type="checkbox"/>	If application was amended, add finding including date of amendment			
<input type="checkbox"/>	Change language resulting from any amendments in response to the DPD, including language under Determination and Proposed Action			
<input type="checkbox"/>	Unhide appeal (protest) language at the end of the document			
<input type="checkbox"/>	Prepare PD Cover Letter (save as T-XXXXX-pd-cov)			
<input type="checkbox"/>	Check email address(s) for accuracy			
<input type="checkbox"/>	Notes:			
<input type="checkbox"/>	Send to caseworker/coordinator for Peer Review			

Data Center Review of PD

CW	PR	Coord	
<input type="checkbox"/>	<input type="checkbox"/>	<input type="checkbox"/>	Email PD and RR(s)(with new cert numbers) to Data* for review – indicate if file is RA *email address is in key
<input type="checkbox"/>	<input type="checkbox"/>	<input type="checkbox"/>	Data Center will send notification that file is complete
<input type="checkbox"/>	<input type="checkbox"/>	<input type="checkbox"/>	Make any necessary changes to PD or prepare Revised DPD (if substantive changes)

Issue Preliminary Determination

CW	
<input type="checkbox"/>	Print PD and put in Manager's box for signature and issuance (support will print cover letter)
<input type="checkbox"/>	Add workflow notes

Protest

CW	PR	Coor	
<input type="checkbox"/>	<input type="checkbox"/>	<input type="checkbox"/>	Have protests been received? <input type="checkbox"/> Yes <input type="checkbox"/> No If YES, STOP! Coordinate with Protest section.

Final Order

CW	See cheat sheet at (S:\groups\wr\TACS\6. Transfers\Procedures\PD to FO Conversion 12-8-2016) for more detailed instructions
Do not issue Final Order before this date: (protest period end date or 30 days after date of last newspaper publication)	
<input type="checkbox"/>	If application had a newspaper notice, verify that Affidavit of Publication was received. Date:
<input type="checkbox"/>	Save PD as a new document (T-XXXXX-ord-approve (or deny))
<input type="checkbox"/>	Remove "PRELIMINARY DETERMINATION" from document title and replace with "FINAL ORDER." Unhide hidden findings (cntrl-a, select Font, uncheck "hidden" box)
<input type="checkbox"/>	Replace "PROPOSING APPROVAL/DENIAL OF" with APPROVING/DENYING
<input type="checkbox"/>	Replace the "judicial review/reconsideration rights" box in the first page footer for the "Final Order" judicial review language; unhide and add Special Order Volume (support will add page #)
<input type="checkbox"/>	Update the hidden paragraph following the public notice and amendments findings (regarding issuance of PD)
<input type="checkbox"/>	Change "Determination and Proposed Action" to "Conclusions of Law" and update paragraph
<input type="checkbox"/>	Replace "If application T-XXXXX is approved . . ." with Now, therefore, it is ORDERED:"
<input type="checkbox"/>	Select list of conditions below "It is ORDERED" section and turn off Italics. Check numbering (start at "1").
<input type="checkbox"/>	Delete Protest language, Document preparation box, and Notice Regarding Servicemembers; Insert "Mailing Date: _____"
<input type="checkbox"/>	Final Check: All Conclusions of Law are supported by Findings and Transfer Review Criteria

Remaining Rights

CW	PR	Coord	<input type="checkbox"/> N/A
<input type="checkbox"/>	<input type="checkbox"/>	<input type="checkbox"/>	Make sure all RR certs have new cert numbers and are entered on the right side of the footer of each RR
<input type="checkbox"/>	<input type="checkbox"/>	<input type="checkbox"/>	Update left side of footer to read: T-XXXXX.rr.YYYYY.ini, where YYYYY is original cert number and .ini stands for your initials. New certificate should be on the right.
<input type="checkbox"/>	<input type="checkbox"/>	<input type="checkbox"/>	Print RR on certificate paper and include with Final Order for signature

Issue Final Order

CW	
<input type="checkbox"/>	Pull "Working Copy" folder from file
<input type="checkbox"/>	Print and put FO and RR in Manager's box for signature (manager will deliver to support for processing and issuance)
Notes:	



Scale" 1" = 200'

LEGEND



Transfer .7 Ac. From 94533



Transfer 0.7 Ac. To

HIGHWAY 22

HEBO ROAD

COSPER CREEK

SE 1/4 OF SW 1/4
SEC. 5, T6S, R7W
TAX LOT 300
MAP NO. 6.7.5

3.0 ACRES

0.7 ACRES

0.7 ACRES

1.8 ACRES

DISTRIBUTION PIPE-2"

IRRIGATION CONTROL VALVE VALVE

LOT 26

LOT 27

LOT 28

LOT 29

LOT 7

LOT 6

LOT 5

LOT 4

DIVERSION POINT, METER AND FISH SCREEN WEST 1220' AND SOUTH 24' FROM NORTH 1/4 CORNER SECTION 8

TAX LOT 200
MAP NO. 6.7.8

1/4 CORNER

PIPE IN CENTER OF COUNTY ROAD

NE-1/4 OF NW 1/4
SEC. 8, T6S, R7W

COSPER CREEK

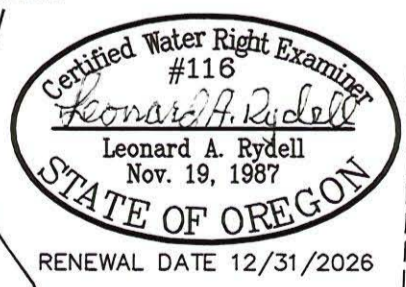
NOTES:

- 1. Diversion point location and location of area to be irrigated provided by owner.
- 2. This map was prepared for the purposes of identifying the location of the water right only and is not intended to provide legal dimensions or locations of property ownership lines.

Prepared For:

The Confederated Tribes of
the Grand Ronde Community
9615 Grand Ronde Road
Grand Ronde, Oregon 97347
Phone: (503) 879-2404
Fax: (503) 879-1372

Received
DEC 01 2025
OWRD



W.O. No. 0612
Revised 10/2/2025

**WATER RIGHTS TRANSFER
FINAL PROOF SURVEY
CERTIFICATE 94533**

COPY

Government Lots 27 and 28 in the SE 1/4 of the SW 1/4 Section 5
Township 6 South, Range 7 West of the Willamette Meridian
Polk County, Oregon



DWG: 0612-WTR-TRAN-APP-(R4).DWG

LEONARD A. RYDELL, PE, PLS, CWRE
601 E. Pinehurst Drive, Newberg, Oregon 97132-1625
Mobile (503) 781-4138
LARydell@Teleport.com
Consulting Civil Engineer - Land Surveyor - C.W.R.E.



Scale 1" = 200'

LEGEND

-  Transfer .7 Ac. From 94533
-  Transfer 0.7 Ac. To

SE 1/4 OF SW 1/4
SEC. 5, T6S, R7W
TAX LOT 300
MAP NO. 6.7.5

HIGHWAY 22

COSPER CREEK

HEBO ROAD

3.0 ACRES

0.7 ACRES

0.7 ACRES

IRRIGATION CONTROL VALVE

DISTRIBUTION PIPE-2"

1.8 ACRES

LOT 26

LOT 27

LOT 28

LOT 29

LOT 7

LOT 6

LOT 5

DIVERSION POINT, METER AND FISH SCREEN WEST 1220' AND SOUTH 24' FROM NORTH 1/4 CORNER SECTION 8

TAX LOT 200
MAP NO. 6.7.8

1/4 CORNER

PIPE IN CENTER OF COUNTY ROAD

NE-1/4 OF NW 1/4
SEC. 8, T6S, R7W

COSPER CREEK

Received by OWRD
OCT 03 2025
Salem, OR

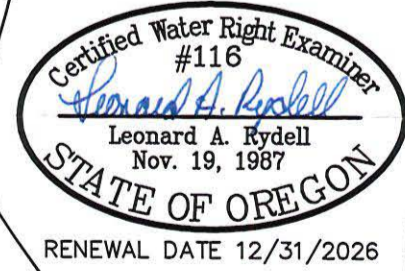
SUPERSEDING

NOTES:

1. Diversion point location and location of area to be irrigated provided by owner.
2. This map was prepared for the purposes of identifying the location of the water right only and is not intended to provide legal dimensions or locations of property ownership lines.

Prepared For:

The Confederated Tribes of the Grand Ronde Community
9615 Grand Ronde Road
Grand Ronde, Oregon 97347
Phone: (503) 879-2404
Fax: (503) 879-1372



W.O. No. 0612
Revised 10/2/2025

**WATER RIGHTS TRANSFER
FINAL PROOF SURVEY
CERTIFICATE 94533**

Government Lots 27 and 28 in the SE 1/4 of the SW 1/4 Section 5
Township 6 South, Range 7 West of the Willamette Meridian
Polk County, Oregon



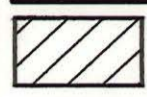

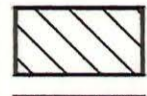

LEONARD A. RYDELL, PE, PLS, CWRE
601 E. Pinehurst Drive, Newberg, Oregon 97132-1625

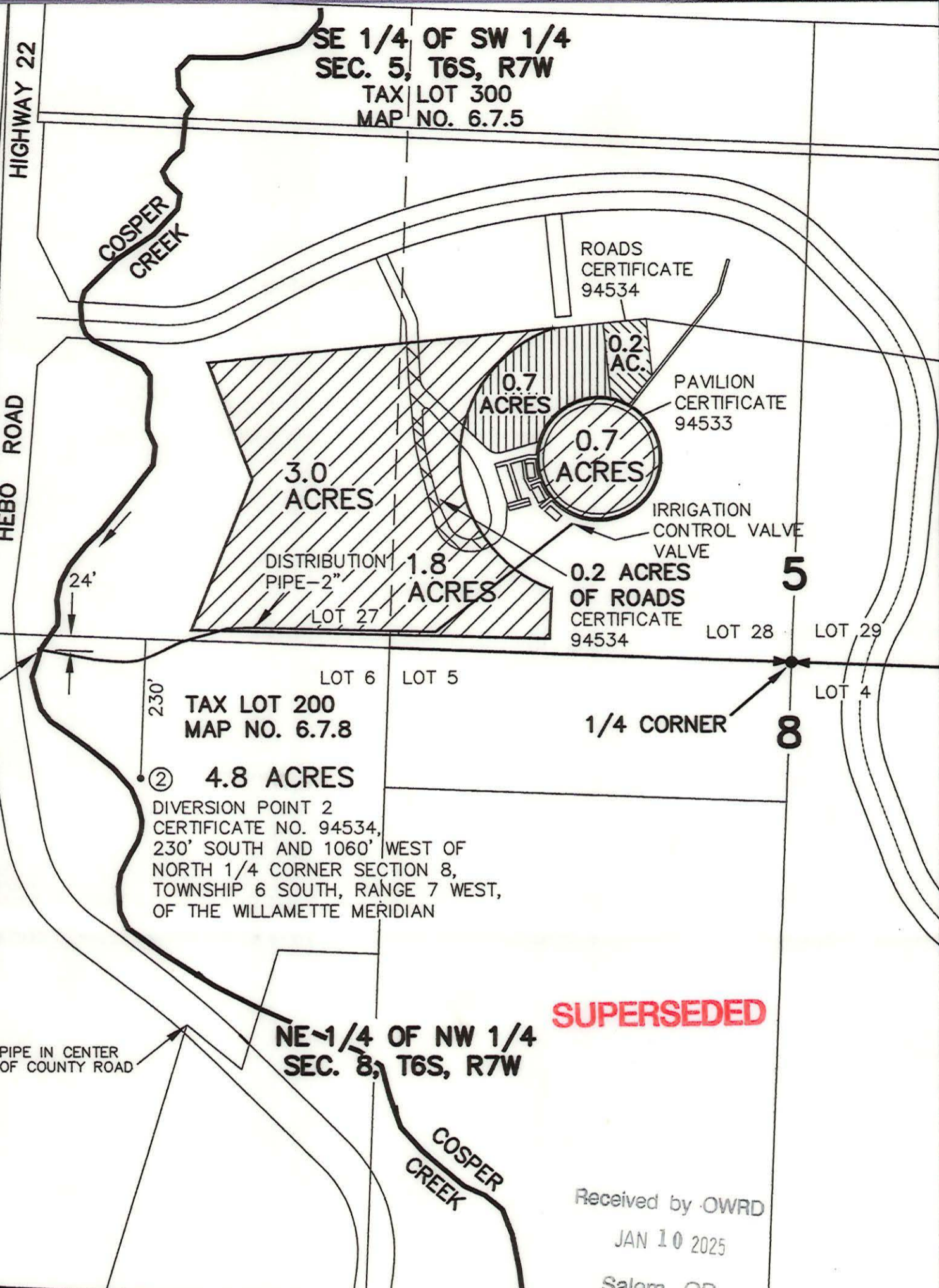
Mobile (503) 781-4138
LARydell@Teleport.com



Scale" 1" = 200'

LEGEND

-  Transfer .7 Ac. From 94533 Date 12/9/1963
-  Transfer .7 Ac. To
-  Transfer .2 Ac. From 94534 Date 12/1/1976
-  Transfer 0.2 Ac. To

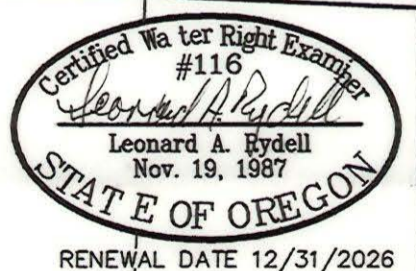
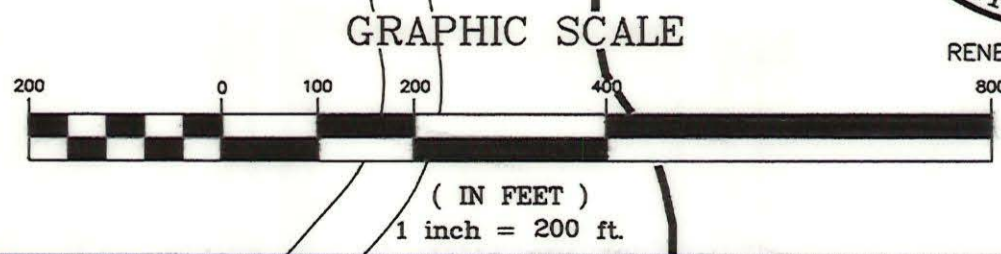


NOTES:

1. Diversion point location and location of area to be irrigated provided by owner.
2. This map was prepared for the purposes of identifying the location of the water right only and is not intended to provide legal dimensions or locations of property ownership lines.

Prepared For:

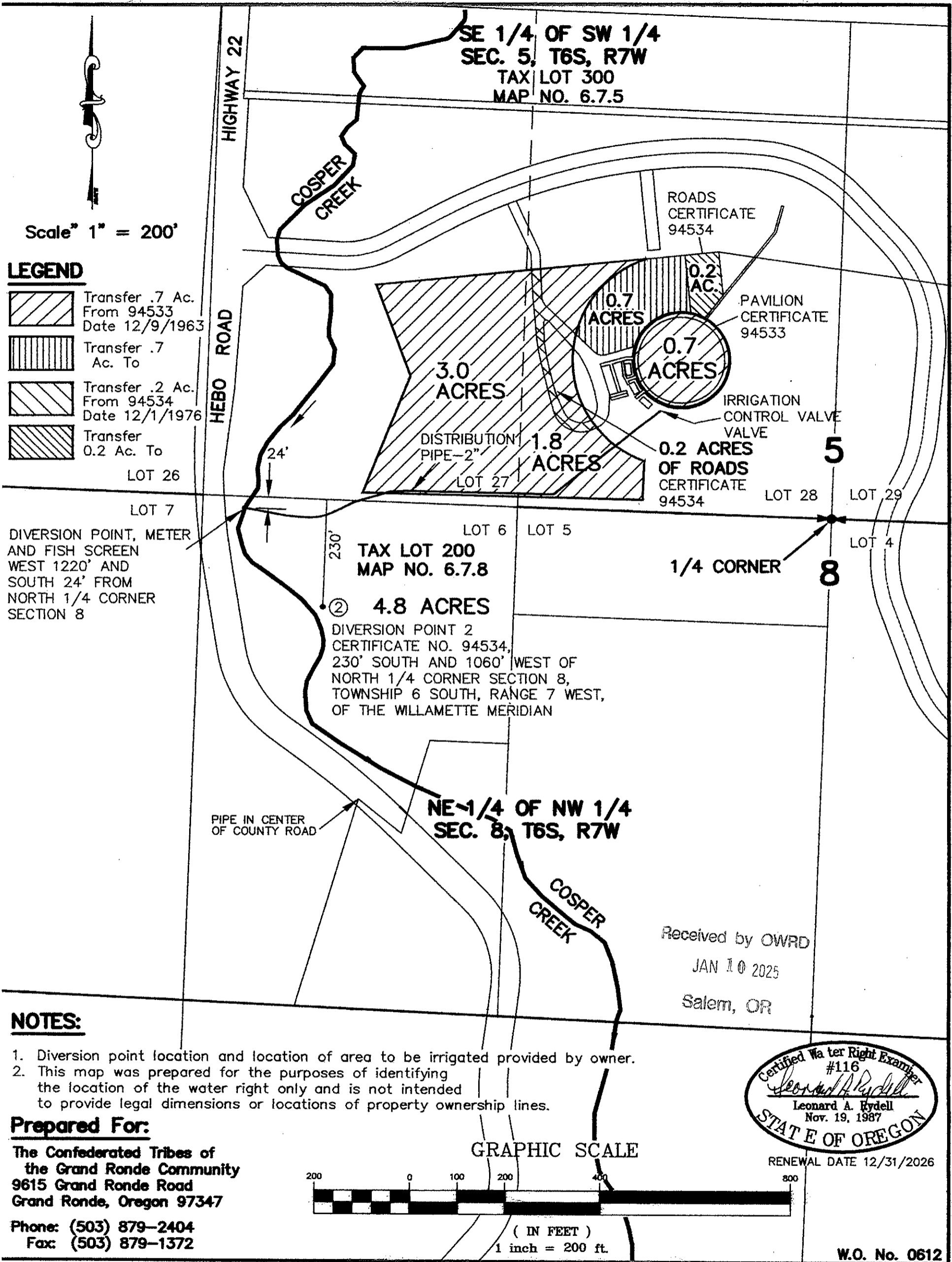
The Confederated Tribes of the Grand Ronde Community
 9615 Grand Ronde Road
 Grand Ronde, Oregon 97347
 Phone: (503) 879-2404
 Fax: (503) 879-1372







**WATER RIGHTS TRANSFER MAP
 CERTIFICATES 94533 AND 94534**

Located in Government Lots 27 and 28, SE 1/4 of the SW 1/4 Section 5
 Township 6 South, Range 7 West of the Willamette Meridian
Polk County, Oregon

LEONARD A. RYDELL, PE, PLS, WRE
 601 E. Pinhurst Drive, Newberg, Oregon 97132-1625
 Mobile (503) 781-4138
 LARydell@Teleport.com
 Consulting Civil Engineer - Land Surveyor - W.R.E.



- LEGEND**
-  Transfer .7 Ac. From 94533 Date 12/9/1963
 -  Transfer .7 Ac. To
 -  Transfer .2 Ac. From 94534 Date 12/1/1976
 -  Transfer 0.2 Ac. To

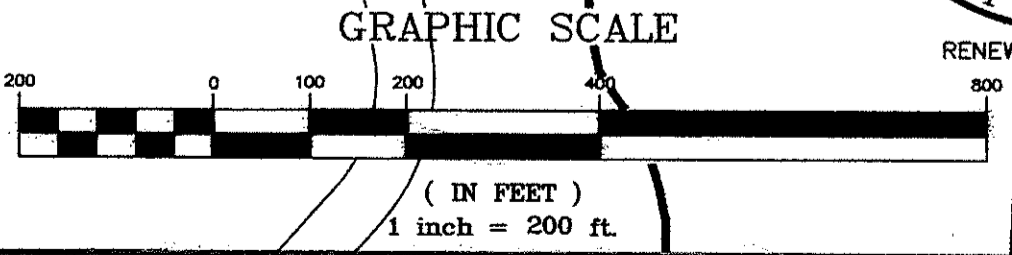
LOT 7
 DIVERSION POINT, METER AND FISH SCREEN WEST 1220' AND SOUTH 24' FROM NORTH 1/4 CORNER SECTION 8

LOT 6
 TAX LOT 200
 MAP NO. 6.7.8
 ② 4.8 ACRES
 DIVERSION POINT 2
 CERTIFICATE NO. 94534,
 230' SOUTH AND 1060' WEST OF
 NORTH 1/4 CORNER SECTION 8,
 TOWNSHIP 6 SOUTH, RANGE 7 WEST,
 OF THE WILLAMETTE MERIDIAN

Received by OWRD
 JAN 10 2025
 Salem, OR

- NOTES:**
1. Diversion point location and location of area to be irrigated provided by owner.
 2. This map was prepared for the purposes of identifying the location of the water right only and is not intended to provide legal dimensions or locations of property ownership lines.

Prepared For:
 The Confederated Tribes of
 the Grand Ronde Community
 9615 Grand Ronde Road
 Grand Ronde, Oregon 97347
 Phone: (503) 879-2404
 Fax: (503) 879-1372



W.O. No. 0612

WATER RIGHTS TRANSFER MAP CERTIFICATES 94533 AND 94534

Located in Government Lots 27 and 28, SE 1/4 of the SW 1/4 Section 5
 Township 6 South, Range 7 West of the Willamette Meridian
 Polk County, Oregon





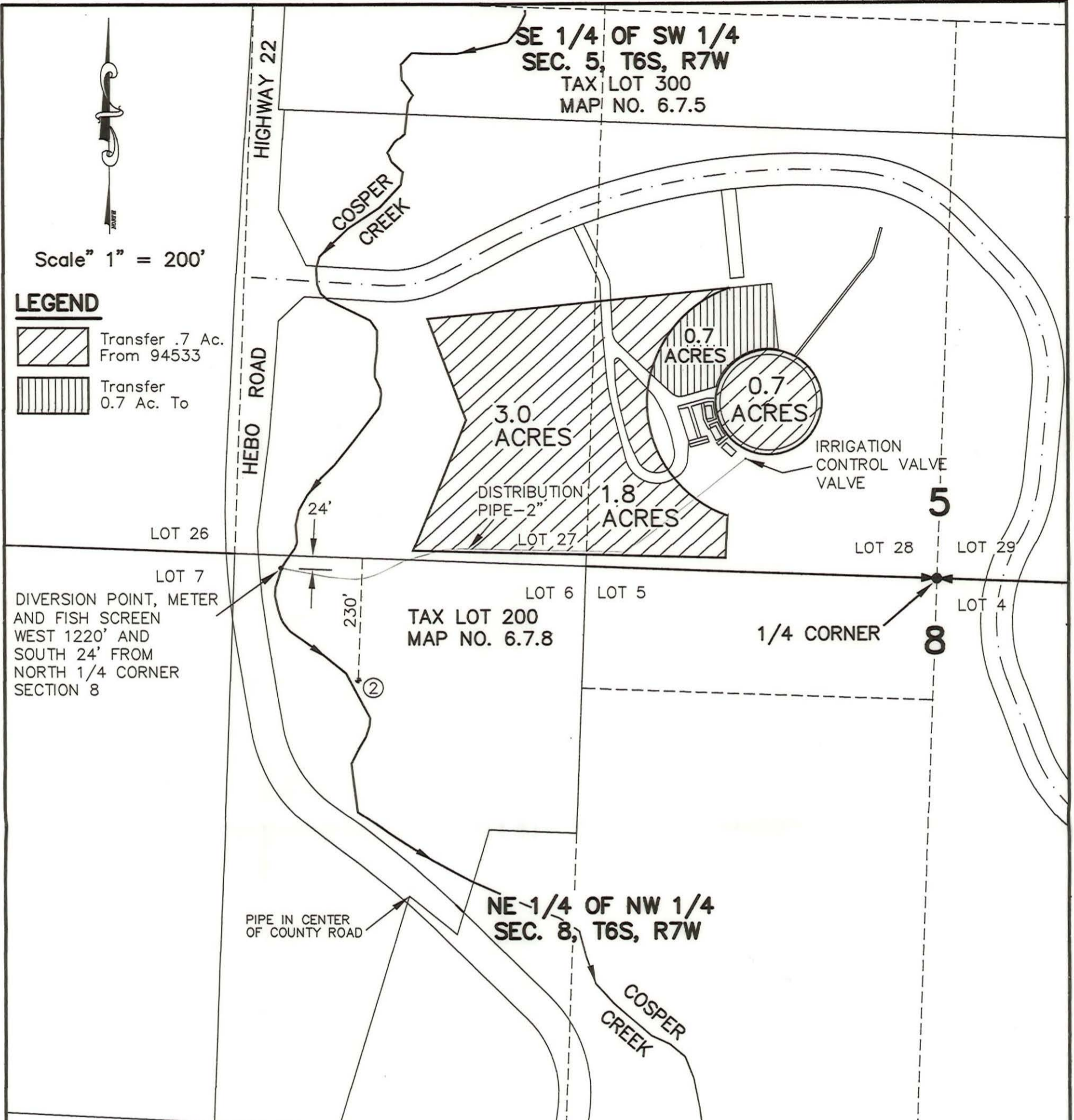
LEONARD A. RYDELL, PE, PLS, WRE
 601 E. Pinehurst Drive, Newberg, Oregon 97132-1625
 Mobile (503) 781-4138
 LARydell@Teleport.com
 Consulting Civil Engineer - Land Surveyor - W.R.E.



Scale" 1" = 200'

LEGEND

-  Transfer .7 Ac. From 94533
-  Transfer 0.7 Ac. To

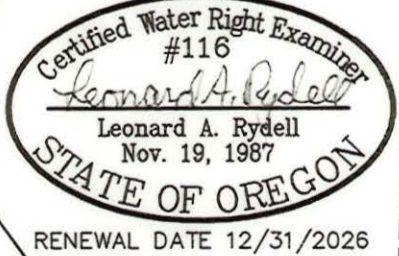


NOTES:

1. Diversion point location and location of area to be irrigated provided by owner.
2. This map was prepared for the purposes of identifying the location of the water right only and is not intended to provide legal dimensions or locations of property ownership lines.

Prepared For:

The Confederated Tribes of
 the Grand Ronde Community
 9615 Grand Ronde Road
 Grand Ronde, Oregon 97347
 Phone: (503) 879-2404
 Fax: (503) 879-1372



W.O. No. 0612
Revised 10/2/2025

**WATER RIGHTS TRANSFER
 FINAL PROOF SURVEY
 CERTIFICATE 94533**

Government Lots 27 and 28 in the SE 1/4 of the SW 1/4 Section 5
 Township 6 South, Range 7 West of the Willamette Meridian
Polk County, Oregon





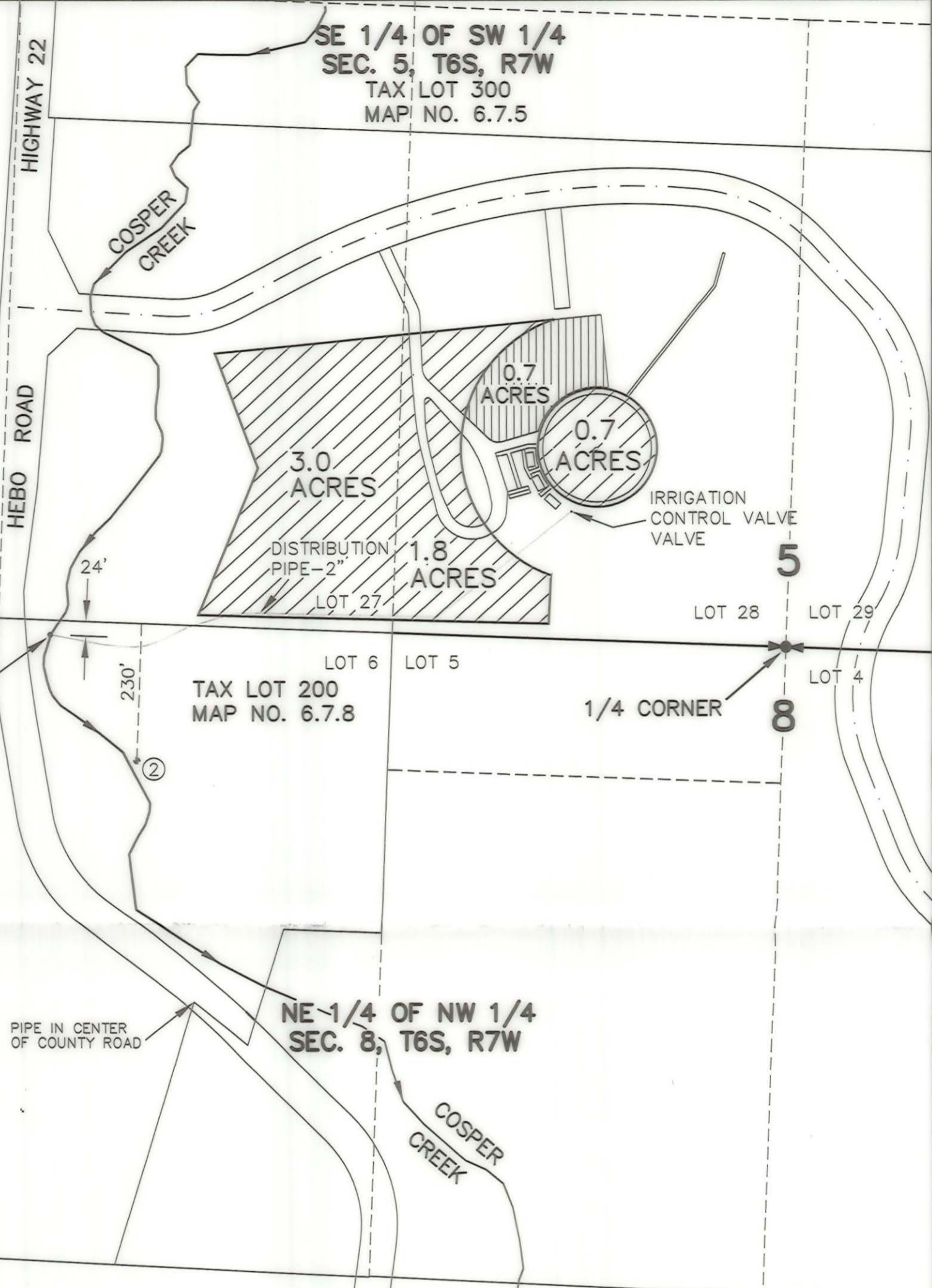
601 E. Pinehurst Drive, Newberg, Oregon 97132-1625
 Mobile (503) 781-4138
 LARydell@Teleport.com
 Consulting Civil Engineer - Land Surveyor - C.W.R.E.



Scale" 1" = 200'

LEGEND

-  Transfer .7 Ac. From 94533
-  Transfer 0.7 Ac. To

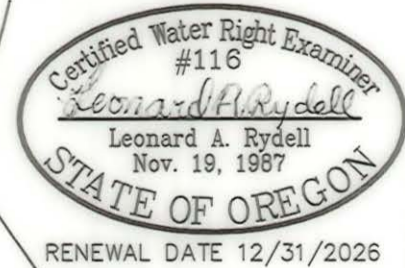



NOTES:

1. Diversion point location and location of area to be irrigated provided by owner.
2. This map was prepared for the purposes of identifying the location of the water right only and is not intended to provide legal dimensions or locations of property ownership lines.

Prepared For:

The Confederated Tribes of
 the Grand Ronde Community
 9615 Grand Ronde Road
 Grand Ronde, Oregon 97347
 Phone: (503) 879-2404
 Fax: (503) 879-1372



W.O. No. 0612
Revised 10/2/2025

**WATER RIGHTS TRANSFER
 FINAL PROOF SURVEY
 CERTIFICATE 94533**

Government Lots 27 and 28 in the SE 1/4 of the SW 1/4 Section 5
 Township 6 South, Range 7 West of the Willamette Meridian
Polk County, Oregon

DWG: 0612-WTR-TRAN-APP-(R4).DWG



LEONARD A. RYDELL, PE, PLS, CWRE

601 E. Pinehurst Drive, Newberg, Oregon 97132-1625

Mobile (503) 781-4138

LARydell@Teleport.com

Consulting Civil Engineer - Land Surveyor - C.W.R.E.