

T-10498

T-10498

DISTRICT

Name Hermiston Irrigation District

Address 366 E. Hurlburt Ave
Hermiston, OR, 97838
541-567-3024

Change in POU
Date Filed 12-12-07
Initial notice date 12-25-07
DPD issued date _____
PD issued date _____
PD notice date _____
Date of FO 4-30-08 Vol 74 Page 752

C-Date _____
COBU due date _____
COBU Received date _____
Certificate issued 88712

DESCRIPTION OF WATER RIGHT(S)

Name of Stream Maxwell Canal/Cold Springs Res.

Trib. of _____

Use IR County Umatilla

Quantity of water (CFS) _____ No. of Acres _____

Name of ditch _____

App #	Per #	Cert #	PR Date
App #	Per #	Cert #	PR Date
App #	Per #	Cert #	PR Date
App #	Per #	Cert #	PR Date
App #	Per #	Cert #	PR Date

Umatilla River Decree - 1904/1905 V.3 p.242

Date	FEES PAID	
	Amount	Receipt #
<u>12-12-07</u>	<u>400.00</u>	<u>90924</u>

Date	FEES REFUNDED	
	Amount	Receipt#

Assignments: _____

REC'D DEC 28 2007

Irrigation District _____

Agent _____

CWRE _____

CC's list _____

- Oversized map - Location

**STATE OF OREGON
WATER RESOURCES DEPARTMENT**

725 Summer St. N.E. Ste. A
SALEM, OR 97301-4172

(503) 986-0900 / (503) 986-0904 (fax)

RECEIPT # **90924**

INVOICE # _____

RECEIVED FROM: Hermiston Irrigation District
BY: _____

APPLICATION	
PERMIT	
TRANSFER	<u>7-10498</u>

CASH: CHECK:# 34818 OTHER: (IDENTIFY) _____

TOTAL REC'D \$ 400.00

1083 TREASURY 4170 WRD MISC CASH ACCT

0407 COPIES	\$
OTHER: (IDENTIFY) _____	\$
0243 I/S Lease _____	
0244 Muni Water Mgmt. Plan _____	
0245 Cons. Water _____	

4270 WRD OPERATING ACCT

MISCELLANEOUS	
0407 COPY & TAPE FEES	\$
0410 RESEARCH FEES	\$
0408 MISC REVENUE: (IDENTIFY) _____	\$
TC162 DEPOSIT LIAB. (IDENTIFY) _____	\$
0240 EXTENSION OF TIME	\$
WATER RIGHTS:	
0201 SURFACE WATER	EXAM FEE \$
0203 GROUND WATER	\$
0205 TRANSFER	\$ <u>400.00</u>
WELL CONSTRUCTION	
0218 WELL DRILL CONSTRUCTOR	EXAM FEE \$
LANDOWNER'S PERMIT	0219 \$
OTHER (IDENTIFY) _____	0220 \$

0536 TREASURY 0437 WELL CONST. START FEE

0211 WELL CONST START FEE	\$	CARD #
0210 MONITORING WELLS	\$	CARD #
OTHER (IDENTIFY) _____		

0607 TREASURY 0467 HYDRO ACTIVITY LIC NUMBER

0233 POWER LICENSE FEE (FW/WRD)	\$
0231 HYDRO LICENSE FEE (FW/WRD)	\$
HYDRO APPLICATION	\$

TREASURY OTHER / RDX

FUND _____	TITLE _____
OBJ. CODE _____	VENDOR # _____
DESCRIPTION _____	\$

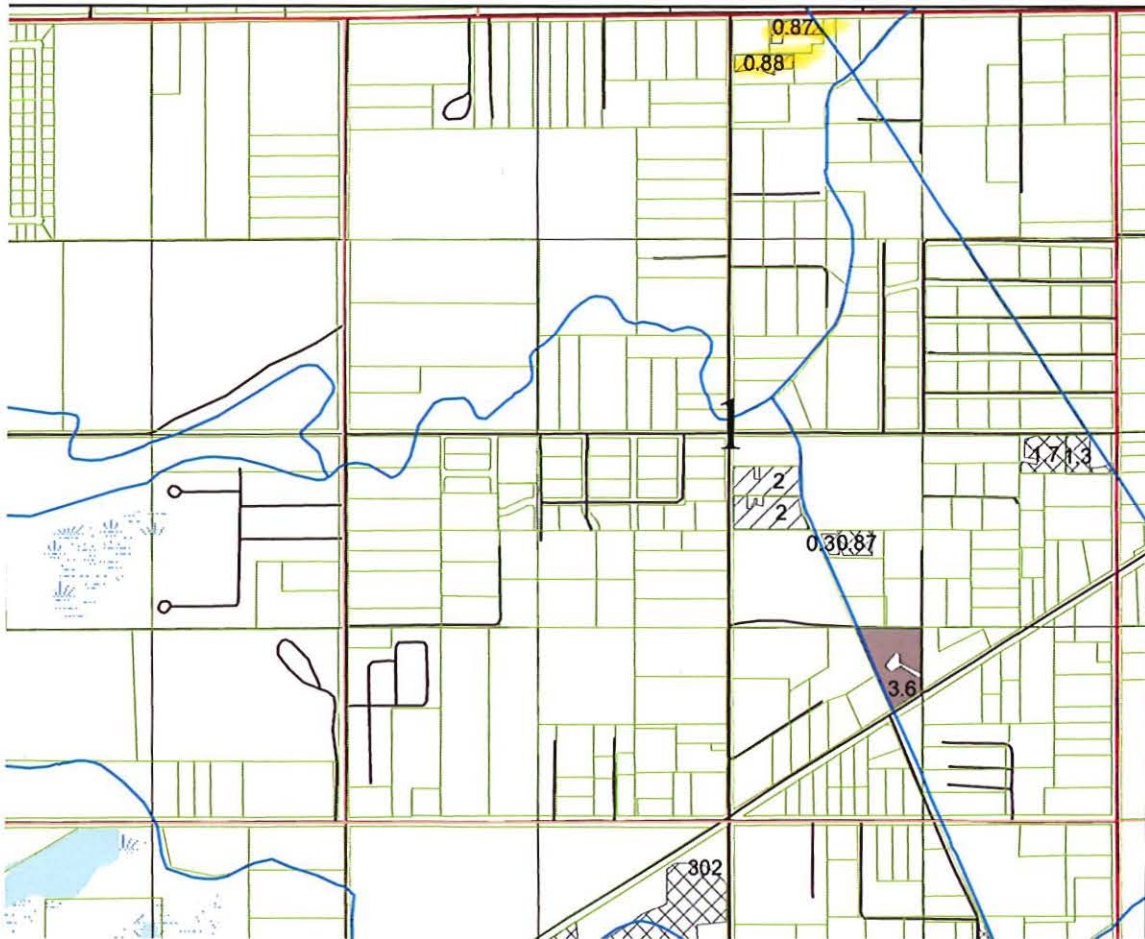
RECEIPT: **90924**

DATED: 12/12/07 BY: [Signature]

Distribution - White Copy - Customer, Yellow Copy - Fiscal, Blue Copy - File, Buff Copy - Fiscal

T 4N R 28E
line - 1320'

T 10498
certificate 88712
MC



**BEFORE THE WATER RESOURCES DEPARTMENT
OF THE
STATE OF OREGON**

In the Matter of Transfer Application) **F I N A L O R D E R**
T-10498, Umatilla County) **APPROVING A DISTRICT**
) **PERMANENT TRANSFER**

Authority

ORS 540.570 and 540.580 establishes the process in which a district may submit a request to transfer a water right within district boundaries. OAR Chapter 690, Division 385 implements the statutes and provides the Department's procedures and criteria for evaluating district transfer applications.

Applicant

HERMISTON IRRIGATION DISTRICT
366 E HURLBURT AVENUE
HERMISTON OR 97838

Findings of Fact

1. On December 12, 2007 Hermiston Irrigation District filed a district transfer application to permanently change the place of use under their vested right for irrigation within the boundaries of the irrigation district. The Department assigned the application number T-10498.
2. On March 17, 2008 Hermiston Irrigation District submitted a revised application and maps to better describe both the authorized and the proposed places of use.
3. Notice of the application for transfer was published pursuant to ORS 540.580 and OAR 690-385-4400. No comments were filed in response to the notice.
4. The portion of the right to be transferred is as follows:

Decree: Decree of the Circuit Court of the State of Oregon for Umtilla County, of record at Salem, in the Order Record of the Water Resources Director, Volume 3 pg. 127 at 242, as modified herein and issued in the name of Hermiston Irrigation District.
Use: Primary and Supplemental Irrigation

This is a final order in other than a contested case. This order is subject to judicial review under ORS 183.484. Any petition for judicial review must be filed within the 60-day time period specified by ORS 183.484(2). Pursuant to ORS 536.075 and OAR 137-004-0080, you may petition for judicial review or petition the Director for reconsideration of this order. A petition for reconsideration may be granted or denied by the Director, and if no action is taken within 60 days following the date the petition was filed, the petition shall be deemed denied.

Priority Date: February 25, 1904 for use of natural flow of the Umatilla River through the Maxwell Canal for primary irrigation and September 6, 1905 for supplemental irrigation from water stored in Cold Springs Reservoir. The waters may be used jointly and interchangeably upon the lands described by the decree.

Rate & Duty: For those lands comprised of loam or fine sand or fine-textured soil the amount of water diverted for irrigation, together with the amount secured under any other right existing for the same lands, is limited to a diversion of one-eightieth of one cubic foot per second (or its equivalent) and 3.0 acre-feet for each acre irrigated each year. For those lands comprised of coarse sand or loose gravel subsoil or loose coarse texture soil the amount of water diverted for irrigation, together with the amount secured under any other right existing for the same lands, is limited to a diversion of one-fortieth of one cubic foot per second (or its equivalent) and 6.0 acre-feet for each acre irrigated each year.

Source: Umatilla River and Cold Springs Reservoir, tributaries of the Columbia River.

Authorized Points of Diversion:

Twp	Rng	Mer	Sec	Q - Q	Location
4N	28E	WM	28	NW SW	Maxwell Canal
4N	29E	WM	3	SE NW	"A" Line Canal / Cold Springs Dam

Authorized Place of Use:

PRIMARY & SUPPLEMENTAL IRRIGATION									
Twp	Rng	Sec	Q - Q	TL	Acres	USER	Duty (ac-ft)	NOTICE#	
4N	28E	14	NW NE	603	1.40	BANKER	3.0	2007-002	✓
4N	28E	14	NW NE	700	0.22	BANKER	3.0	2007-002	✓ M
4N	28E	14	NW NE	3100	0.13	BANKER	3.0	2007-002	✓
4N	28E	14	NW NE	602	1.22	BOHM	3.0	2007-005	✓ M
4N	28E	14	NE NW	202	0.10	ROYER	3.0	2007-005	✓ M
4N	28E	14	NW SW	100	1.00	JOURNOT	3.0	2007-005	✓ A
4N	28E	15	SW NW	300	0.34	ZUMWALT	6.0	2007-005	✓ M
4N	28E	15	SW NW	500	0.83	PHILLIPS	6.0	2007-006	✓ M
4N	28E	15	NW SW	700	0.50	WALLACE	6.0	2007-003	✓ M
5N	28E	28	NW NE	200	0.50	MEADE	6.0	2007-005	✓ A
5N	28E	28	NE SW	500	1.53	FRANCIS	3.0	2007-004	✓ A
5N	28E	28	NE SW	501	1.00	SMITH	3.0	2007-004	✓ A
5N	29E	31	NE SE	600	1.40	COFFMAN	6.0	2007-005	✓ M
5N	28E	33	NW NE	1100	0.17	HULL	3.0	2007-005	✓ A
5N	28E	33	NE NW	1100	0.33	HULL	3.0	2007-005	✓ A
5N	29E	34	SW NW	3701	1.50	PHIPPS	6.0	2007-001	✓ A
TOTAL					12.17				

4. Application T-10498 proposes to change the place of use to:

PRIMARY & SUPPLEMENTAL IRRIGATION								
Twp	Rng	Sec	Q - Q	TL	Acres	USER	Duty /(ac-ft)	NOTICE#
4N	28E	1	NW NW	1200	0.87	RUSSELL / GRIGGS	3.0	2007-002
4N	28E	1	NW NE	1401	0.88	SMITH / GRIGGS	3.0	2007-002
5N	28E	26	NW NE	200	2.24	MATHIS	6.0	2007-005
5N	28E	26	NW NE	200	2.82	MATHIS	3.0	2007-005
5N	28E	28	NW NE	500	0.50	EDWARDS / PARKINS	6.0	2007-003
5N	28E	33	SE NE	400	2.53	KESSIE	3.0	2007-004
5N	29E	27	NE NW	1300	0.83	PARKS	6.0	2007-006
5N	29E	34	SE NW	3700	1.50	COLEMAN	6.0	2007-001
TOTAL					12.17			

7M
 ✓ A
 ✓ M
 ✓ M
 ✓ A
 ✓ M
 ✓ A

- District permanent transfer application, T-10498 satisfies the criteria of OAR 690-385-4000, contains the information required under OAR 690-385-2000 and includes maps meeting the requirements of OAR 690-385-2200.
- The application was filed prior to the end of the calendar year or prior to any delivery of water as required under ORS 540.580(2).
- The water rights are subject to transfer as defined in OAR 690-385-0100(17).
- The proposed change in place of use would not result in enlargement of the right.

Conclusions of Law


The proposed change in place of use in Transfer Application T-10498 satisfies the requirements of ORS 540.574(3) and 540.580.

Now, therefore, it is ORDERED:

- The proposed change to the District's vested water right evidenced by Decree of the Circuit Court of the State of Oregon for Umtilla County, of record at Salem, in the Order Record of the Water Resources Director, Volume 3, Page 127 at 242 is approved.
- The right to the use of water is restricted to beneficial use at the place of use described and is subject to all other conditions and limitations contained in the decree and any related order.
- The former places of use shall no longer be irrigated as part of this water right.
- The proposed change shall be completed on or before **October 1, 2010**.

5. A Claim of Beneficial Use and Final Proof Map shall be submitted by the applicant to the Department by **October 1, 2011**.

Dated at Salem, Oregon this 30th day of April, 2008.


Phillip C. Ward, Director *PCW*

Mailing date: MAY 02 2008

**Hermiston Irrigation District
366 E Hurlburt Ave
Hermiston, OR 97838
Phone: 541-567-3024 Fax: 541-564-1069**

**Batch List
District Permanent Transfer
(ORA 690.385)**

1. **CERTIFICATE:** Umatilla River Decree of September 06, 1905, Vol. 3, Pg. 242
Priority dates: February 25, 1904 & September 06, 1905
2. **TYPE OF USE:** Irrigation
3. **LOCATION OF AUTHORIZED PLACE OF USE:** (Present User)

Name	Legal Description	HID #	Acres
Rita Phipps	5N2934 SW NW 3701	2007-001	1.5
Carl & Dixie Banker (Giddens Estates)	4N2814 NW NE 603	2007-02	1.4
Carl & Dixie Banker	4N2814 NW NE 700	2007-02	.22
Carl & Dixie Banker (Giddens Estates)	4N2814 NW NE 3100	2007-02	.13
David & Neila Wallace	4N2815 NW SW 700	2007-03	.50
Terry & Anna Francis	5N2828 NE SW 500	2007-04	1.53
Randall & Tamara Smith	5N2828 NE SW 501	2007-04	1.0
Terry & Natalie Journot	4N2814 NW SW 100	2007-05	1.0
Walter Coffman	5N2931 NE SE 600	2007-05	1.4
Tom Bohm	4N2814 NW NE 602	2007-05	1.22
Charles & Lori Royer	4N2814 NE NW 202	2007-05	.10
Jared Zumwalt	4N2815 SW NW 300	2007-05	.34
Thomas & Michele Hull	5N2833 NE NW/NW NE 1100 (0.33) (0.17)	2007-05	.50
Vickie Meade	5N2828 NW NE 200	2007-05	.50
Sandra & Jerry Phillips	4N2815 SW NW 500	2007-06	.83
Total			12.17

3. **LOCATION OF PROPOSED PLACE OF USE:** (Proposed User)

Name	Legal Description	HID #	Acres
Craig & Janna Coleman	5N2934 SE NW 3700	2007-001	1.5
Russell/Griggs	4N2801 NW NW 1200	2007-02	.87
Smith/Griggs	4N2801 NW NE 1401	2007-02	.88
Vaughn Edwards & Tamara Parkins	5N2828 NW NE 500	2007-03	.50
Robert & Denise Kessie	5N2833 SE NE 400	2007-04	2.53
Alvin & Barbara Mathis	5N2826 NW NE 200	2007-05	5.06
Debora Parks	5N2927 NE NW1300	2007-06	.83
Total			12.17

Hermiston Irrigation District
366 E Hurlburt Ave
Hermiston, OR 97838
Phone: 541-567-3024 Fax: 541-564-1069

Batch List
District Permanent Transfer
(ORA 690.385)

COPY

1. **CERTIFICATE:** Umatilla River Decree of September 06, 1905, Vol. 3, Pg. 242
 Priority dates: February 25, 1904 & September 06, 1905

2. **TYPE OF USE:** Irrigation

3. **LOCATION OF AUTHORIZED PLACE OF USE:** (Present User)

Name	Legal Description	HID #	Acres
Rita Phipps	5N2934 SW NW 3701	2007-001	1.5
Carl & Dixie Banker (Giddens Estates)	4N2814 NW NE 603	2007-02	1.4
Carl & Dixie Banker	4N2814 NW NE 700	2007-02	.22
Carl & Dixie Banker (Giddens Estates)	4N2814 NW NE 3400 3100	2007-02	.13
David & Neila Wallace	4N2815 NW SW 700	2007-03	.50
Terry & Anna Francis	5N2828 NE SW 500	2007-04	1.53
Randall & Tamara Smith	5N2828 NE SW 501	2007-04	1.0
Terry & Natalie Journot	4N2814 NW SW 100	2007-05	1.0
Walter Coffman	5N2931 NE SE 600	2007-05	1.4
Tom Bohm	4N2814 NW NE 602	2007-05	1.22
Charles & Lori Royer	4N2814 NE NW 202	2007-05	.10
Jared Zumwalt	4N2815 SW NW 300	2007-05	.34
Thomas & Michele Hull	5N2833 NW NE/NE NW 1100 (0.17) (0.33)	2007-05	.50
Vickie Meade	5N2828 NW NE 200	2007-05	.50
Sandra & Jerry Phillips	4N2815 SW NW 500	2007-06	.92 0.83
Total			12.26

3. **LOCATION OF PROPOSED PLACE OF USE:** (Proposed User)

Name	Legal Description	HID #	Acres
Craig & Janna Coleman	5N2934 ^{SE} SW NW 3700	2007-001	1.5
Russell/Griggs	4N2801 NW NW 1200	2007-02	.87
Smith/Griggs	4N2801 NW NE 1401	2007-02	.88
Vaughn Edwards & Tamara Parkins	5N2828 SE NW 500 NW NE	2007-03	.50
Robert & Denise Kessie	5N2833 SW NE 400	2007-04	2.53
Alvin & Barbara Mathis	5N2826 NW NE 200	2007-05	5.06
Debora Parks	5N2927 SW SE 1300 NE NW	2007-06	.92 0.83
Total			12.26

RECEIVED

DEC 12 2007

WATER RESOURCES DEPT
 SALEM, OREGON

T 10498


5. **ITEMS ATTACHED:**

- a) Copy of Notice Filed with Regional Watermaster, and maps of "From" and "To" lands.
- b) District Boundaries
Description and map already on file with OWRD's office in Salem.


6. **REGIONAL WATERMASTER'S OFFICE:**

All notices and maps enclosed in this petition have been filed with the Regional Watermaster's office two weeks before any changes were made. They will receive a copy of this petition for their files.

Hermiston Irrigation District (petitioner) hereby states that the maps and petitions are accurate to the best of our knowledge.



Chuck Wilcox, Manager



Date:

5. **ITEMS ATTACHED:**

- a) Copy of Notice Filed with Regional Watermaster, and maps of "From" and "To" lands.
- b) District Boundaries
Description and map already on file with OWRD's office in Salem.

6. **REGIONAL WATERMASTER'S OFFICE:**

All notices and maps enclosed in this petition have been filed with the Regional Watermaster's office two weeks before any changes were made. They will receive a copy of this petition for their files.

Hermiston Irrigation District (petitioner) hereby states that the maps and petitions are accurate to the best of our knowledge.



Chuck Wilcox, Manager

12/4/07

Date.

RECEIVED

DEC 12 2007

WATER RESOURCES DEPT
SALEM, OREGON

T 10498



Oregon Water Resources Department
 721 Summer Street NE, Suite A
 Salem, OR 97301-1271

OAR Chapter 690, Division 385
NOTICE OF DISTRICT PERMANENT TRANSFER
Place of Use

District: Hermiston Irrigation District

Contact Person: Chuck Wilcox Phone: 541-567-3024

Mailing Address: 366 E Hurlburt Ave, Hermiston OR 97838

District Internal Notice #: 2007-001

I. Pursuant to ORS 540.580 and OAR Chapter 690, Division 385, the district is providing the Water Resources Department this notice of a proposed change in place of use prior to making the change. The district proposes to change the place of use for the following water rights:

WATER RIGHTS			
PERMIT NUMBER	CERTIFICATE NUMBER	DECREE (name, volume, and page)	PRIMARY (P) or SUPP (S)
N/A	N/A	Umatilla River Decree Sept. 6, 1905 Vol. 3 pg 242	P

II. The authorized point(s) of diversion for the water rights proposed for transfer are as follows:

AUTHORIZED POINT(S) OF DIVERSION / APPROPRIATION				
PERMIT	DECREE or CERTIFICATE	POD#	SOURCE	LOCATION - LEGAL DESCRIPTION
N/A	Umatilla River	Cold Springs Reservoir	A-Line Canal	4N 29E W.M. Sec. 3 SE¼ SW¼

III. The district proposes to change the place of use from the authorized location listed in Table 1 to the location listed in Table 2.

IV. Enclosed is a map for the proposed change in place of use meeting the standards of OAR Chapter 690, Division 385.

V. The water right proposed for transfer is a water right subject to transfer and has not been forfeited for nonuse under ORS 540.610.

VI. Each user affected by the proposed transfer has provided written authorization for the transfer and such authorization is on file with the district.

RECEIVED

DEC 12 2007

WATER RESOURCES DEPT
 SALEM, OREGON

TABLE 1. – AUTHORIZED PLACE OF USE

WATER RIGHT		Primary PRIORITY	USE	POD #	LEGAL DESCRIPTION							ACRES	USER NAME
Cert/Decree	Cert/Perm				TWP	RNG	SEC	QQ	DUTY	GOV'T	TAX LOT		
PRIMARY	SUPP	DATE											
Cold Springs Res.		Sept 6, 1905			5N	29	34	SW NW	6 AF		3701	1.5	Rita Phipps
													on "Draft" 2002' certificate pg 13 of 14

TABLE 2. – PROPOSED PLACE OF USE

WATER RIGHT		Primary PRIORITY	USE	POD #	LEGAL DESCRIPTION							ACRES	USER NAME
Cert/Decree	Cert/Perm				TWP	RNG	SEC	QQ	DUTY	GOV'T	TAX LOT		
PRIMARY	SUPP	DATE											
Cold Springs Res.		Sept. 6, 1905			5	29	34	SE NW	6 AF		3700	1.5	Craig & Janna Coleman

VII. The undersigned understand and acknowledge that the proposed transfer is subject to the approval of the Water Resources Department. The undersigned also understand and acknowledge that if the Water Resources Department finds the change in place of use allowed by the district under this notice results in injury to an existing water right, the Department may direct the district to cease delivery of water to the proposed place of use or direct the district to mitigate the injury.

I certify that the information contained in this Notice of District Permanent Transfer is true and accurate.

Chuck Wilcox
Signature of District Manager
or Authorized Representative

4/4/07
Date

Chuck Wilcox
Typed Name of District Manager
or Authorized Representative

Signature of User
(authorized place of use)

Date

Signature of User
(proposed place of use)

Date

INSTRUCTIONS:

- 1) Pursuant to OAR 690-385-4100(3), the district shall deliver this Notice Form and Map(s) to the local Watermaster *prior to* delivering water to the proposed place of use.
- 2) Pursuant to OAR 690-385-4100(4), the district also shall concurrently deliver a copy of the Notice Form to:
Oregon Water Resources Department
Transfer Section
725 Summer Street NE, Suite A
Salem, OR 97301-1271

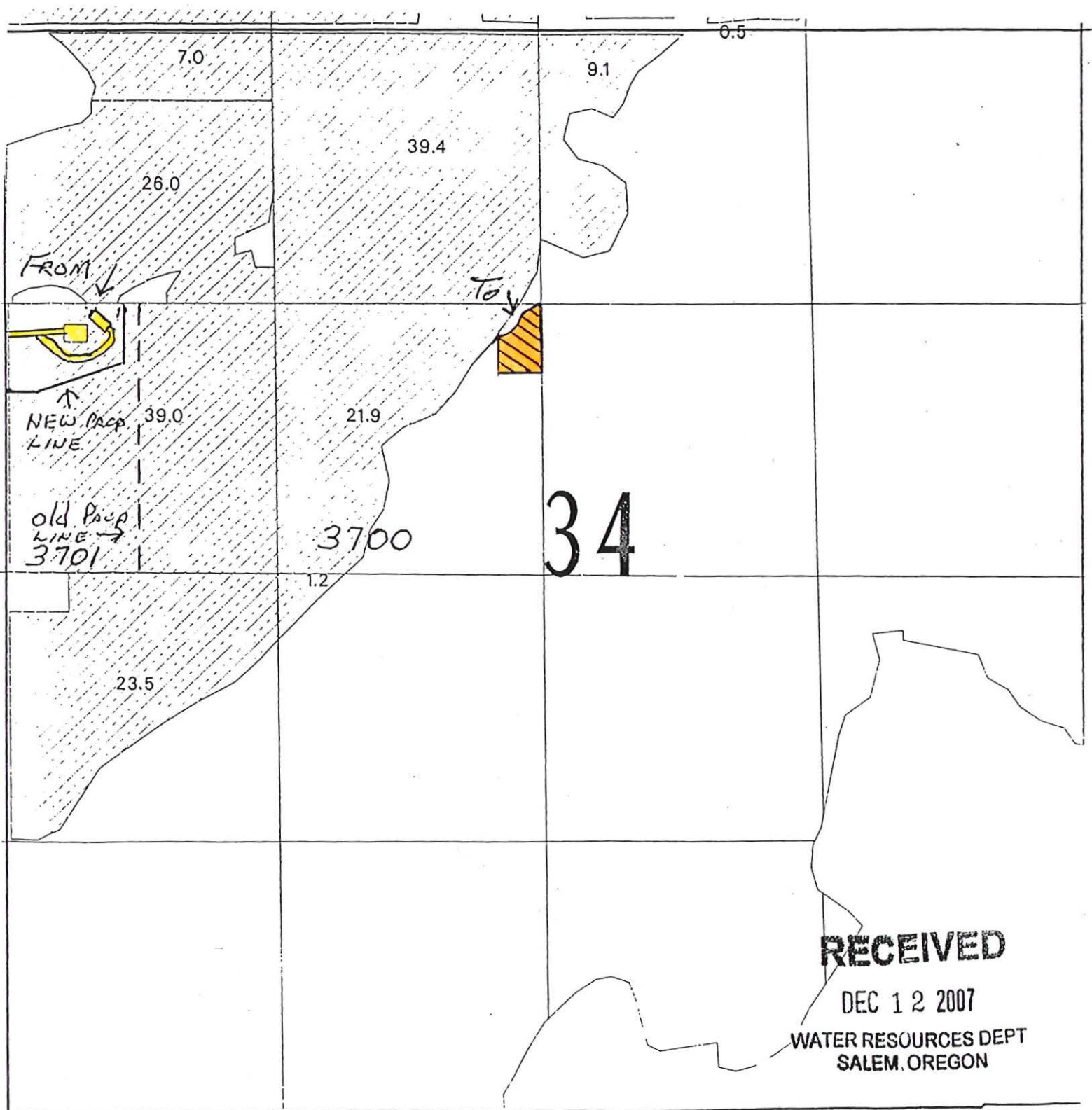
The Water Resources Department shall publish a summary of the Notice of District Permanent Transfer in the Department's weekly publication for the purpose of providing public notice.

RECEIVED

DEC 12 2007

WATER RESOURCES DEPT
SALEM, OREGON

TOWNSHIP 5 N., RANGE 29 E., W.M.



SCALE 1 inch = 660 feet

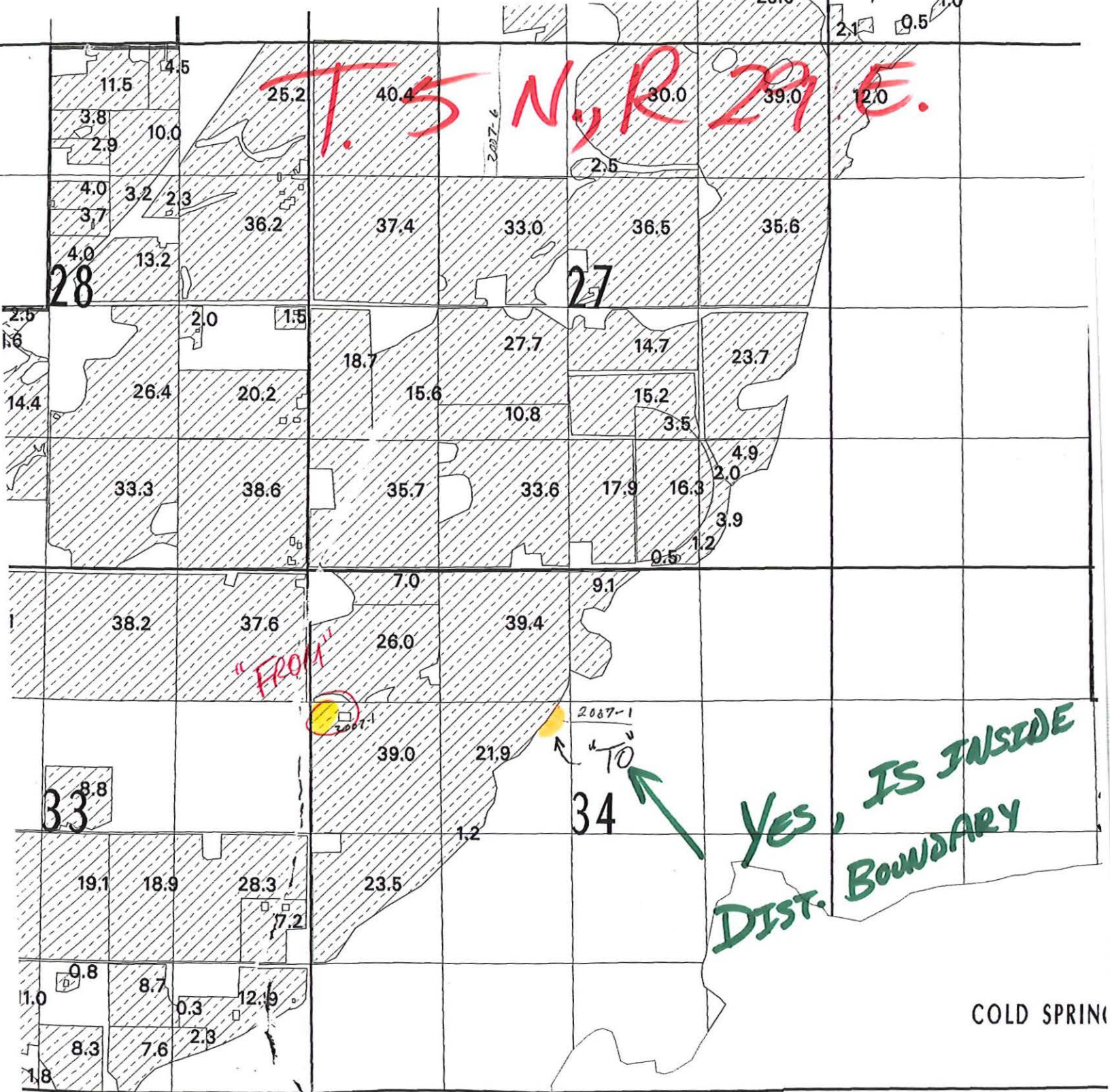
1 10498




RECEIVED

DEC 12 2007

WATER RESOURCES DEPT
SALEM, OREGON



COLD SPRING



OAR Chapter 690, Division 385
NOTICE OF DISTRICT PERMANENT TRANSFER
Place of Use

District: Hermiston Irrigation District

Contact Person: Chuck Wilcox Phone: 541-567-3024

Mailing Address: 366 E Hurlburt Ave, Hermiston OR 97838

District Internal Notice #: 2007-02

I. Pursuant to ORS 540.580 and OAR Chapter 690, Division 385, the district is providing the Water Resources Department this notice of a proposed change in place of use prior to making the change. The district proposes to change the place of use for the following water rights:

WATER RIGHTS			
PERMIT NUMBER	CERTIFICATE NUMBER	DECREE (name, volume, and page)	PRIMARY (P) or SUPP (S)
N/A	N/A	Umatilla River Decree of Sept 6, 1905 Vol. 3 p. 242	P

II. The authorized point(s) of diversion for the water rights proposed for transfer are as follows:

AUTHORIZED POINT(S) OF DIVERSION / APPROPRIATION				
PERMIT	DECREE or CERTIFICATE	POD#	SOURCE	LOCATION - LEGAL DESCRIPTION
N/A	Umatilla River	Cold Springs Reservoir	Maxwell	NW ¼ SW ¼ Sec 28 T4N R28E W.M

III. The district proposes to change the place of use from the authorized location listed in Table 1 to the location listed in Table 2.

IV. Enclosed is a map for the proposed change in place of use meeting the standards of OAR Chapter 690, Division 385.

V. The water right proposed for transfer is a water right subject to transfer and has not been forfeited for nonuse under ORS 540.610.

VI. Each user affected by the proposed transfer has provided written authorization for the transfer and such authorization is on file with the district.

TABLE 1. - AUTHORIZED PLACE OF USE													
WATER RIGHT		Primary PRIORITY	USE	POD #	LEGAL DESCRIPTION							ACRES	USER NAME
Cert/Decree	Cert/Perm				TWP	RNG	SEC	QQ	DUTY	GOV'T	TAX LOT		
PRIMARY	SUPP	DATE											
Maxwell		Sept 6, 1905			4	28	14	NW NE	3 AF		603	1.4	SE Banker Dr / Giddens Estates / Carl & Dixie Banker
Maxwell		Sept 6, 1905			4	28	14	NW NE	3 AF		700	.22	Carl & Dixie Banker
Maxwell		Sept 6, 1905			4	28	14	NW NE	3 AF		3100	.13	Giddens Estates / Carl & Dixie Banker

1.75

*ON 2002 PROPOSED CERT.
THESE ACRES FOUND ON pg. 4 of 14*

TABLE 2. - PROPOSED PLACE OF USE													
WATER RIGHT		Primary PRIORITY	USE	POD #	LEGAL DESCRIPTION							ACRES	USER NAME
Cert/Decree	Cert/Perm				TWP	RNG	SEC	QQ	DUTY	GOV'T	TAX LOT		
PRIMARY	SUPP	DATE											
Maxwell		Sept 6, 1905			4	28	01	NW NE	3 AF		1200	.87	Albert & Mclonie Russell Edward & Mary Griggs
Maxwell		Sept 6, 1905			4	28	01	NW NE	3 AF		1401	.88	Robert & Belinda Smith Edward & Mary Griggs

1.75

VII. The undersigned understand and acknowledge that the proposed transfer is subject to the approval of the Water Resources Department. The undersigned also understand and acknowledge that if the Water Resources Department finds the change in place of use allowed by the district under this notice results in injury to an existing water right, the Department may direct the district to cease delivery of water to the proposed place of use or direct the district to mitigate the injury.

I certify that the information contained in this Notice of District Permanent Transfer is true and accurate.

Chuck Wilcox
Signature of District Manager
or Authorized Representative

4/4/07
Date

Chuck Wilcox
Typed Name of District Manager
or Authorized Representative

Signature of User
(authorized place of use)

Date

Signature of User
(proposed place of use)

Date

INSTRUCTIONS:

- 1) Pursuant to OAR 690-385-4100(3), the district shall deliver this Notice Form and Map(s) to the local Watermaster *prior to* delivering water to the proposed place of use.
- 2) Pursuant to OAR 690-385-4100(4), the district also shall concurrently deliver a copy of the Notice Form to:
Oregon Water Resources Department
Transfer Section
725 Summer Street NE, Suite A
Salem, OR 97301-1271

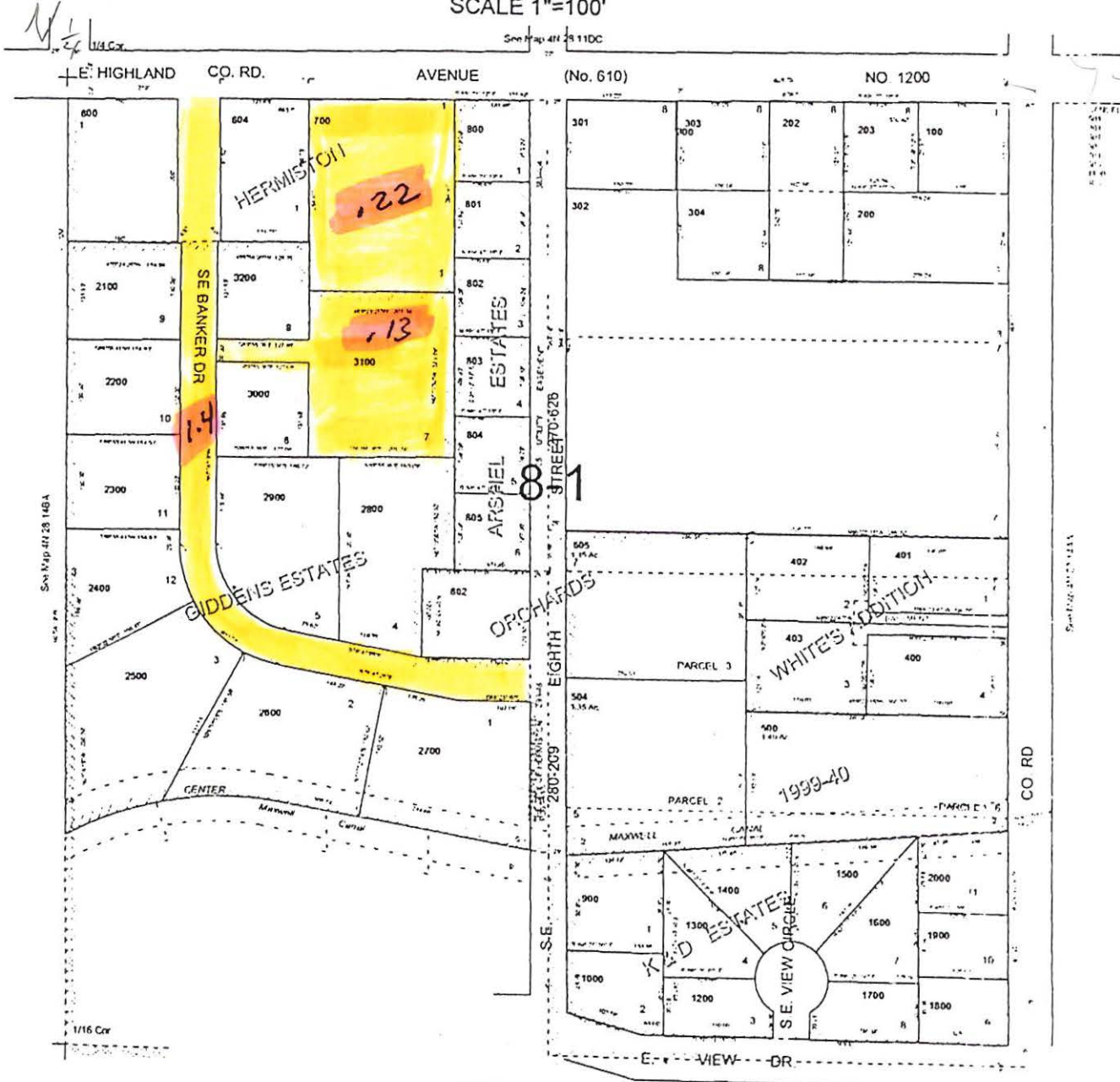
The Water Resources Department shall publish a summary of the Notice of District Permanent Transfer in the Department's weekly publication for the purpose of providing public notice.

This map was prepared for assessment purposes

FROM: NW1/4 NE1/4 T4NR28E WM
UMATILLA COUNTY

4N2814AB

SCALE 1"=100'



See Map 4N 28 14BA

1/16 Cor

See Map 4N 28 14AC

4N2814AB

THIS MAP WAS PREPARED FOR
ASSESSMENT PURPOSES ONLY

NW1/4 NE1/4 Sec.14 T.4N. R.28E.W.M.
UMATILLA COUNTY

4N 28 14Ab

HERMISTON

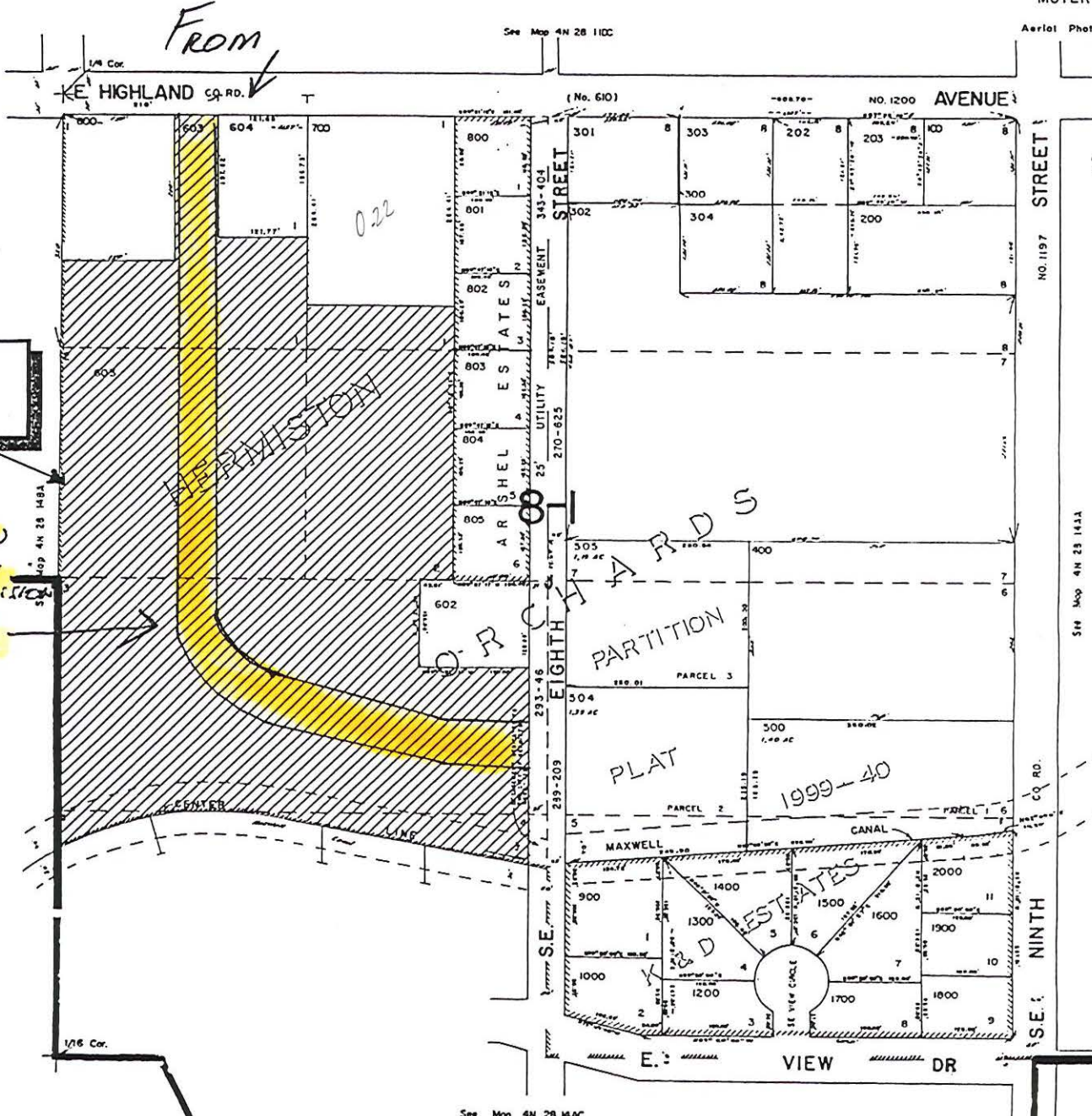
K&D ESTATES
ARSHEL ESTATES

HERMISTON ORCHARDS
BLK J LOTS 1-8
MOYER SUBDIVISION

1"=100'

Aerial Photo No. NZ-1P-123

See Map 4N 28 110C



CANCELLED
TL 301
271
404
707
701
503
1103

See Map 4N 28 143A

See Map 4N 28 14AC

4N 28 14Ab

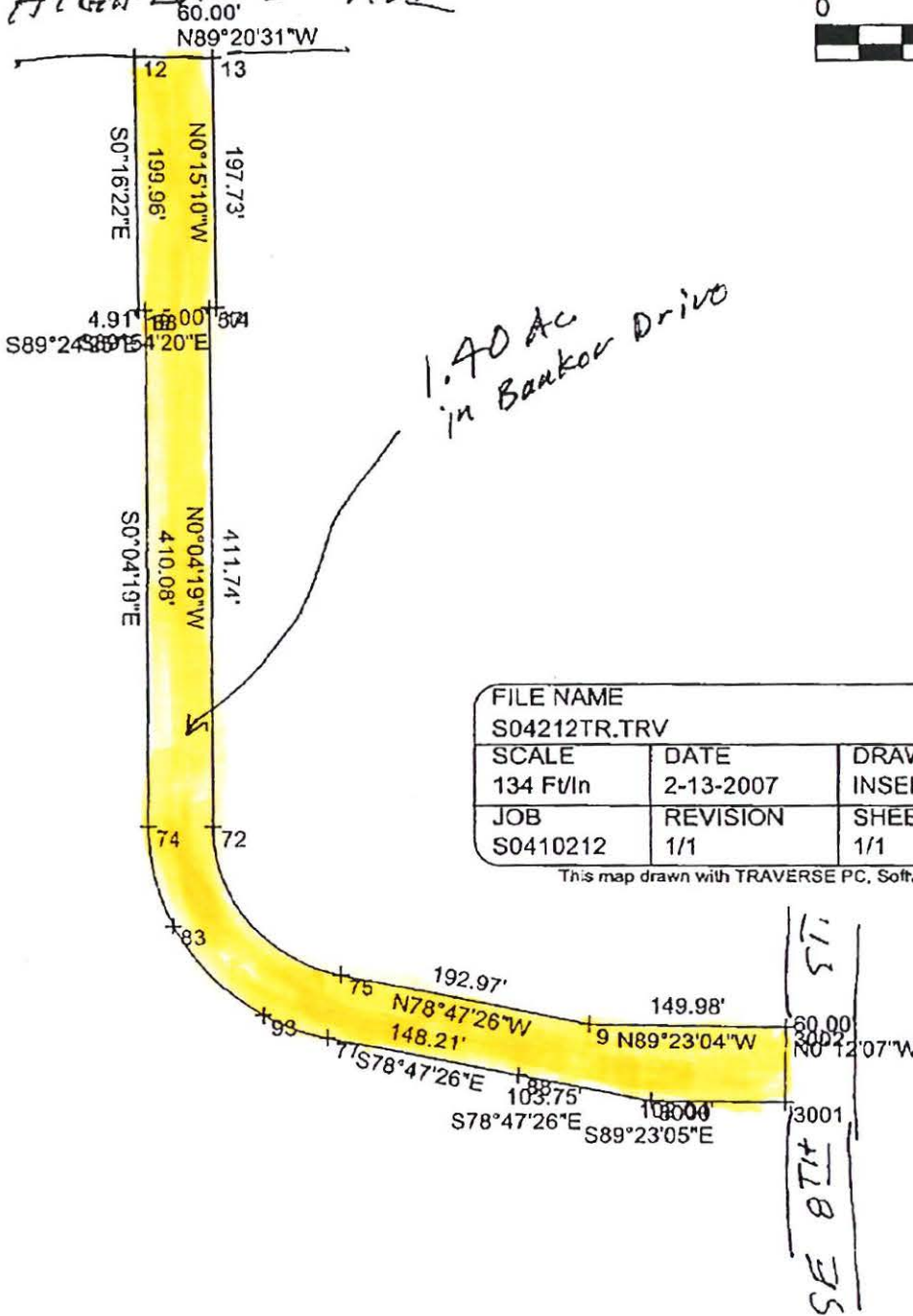
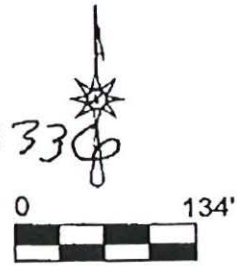
**Area of Proposed
Subdivision**

*BANKER DRIVE ON
MAP BEFORE SUBDIVISION
AND CONSTRUCTION*

TO CHUCK
 from Jerry
 Chowde

567-3330

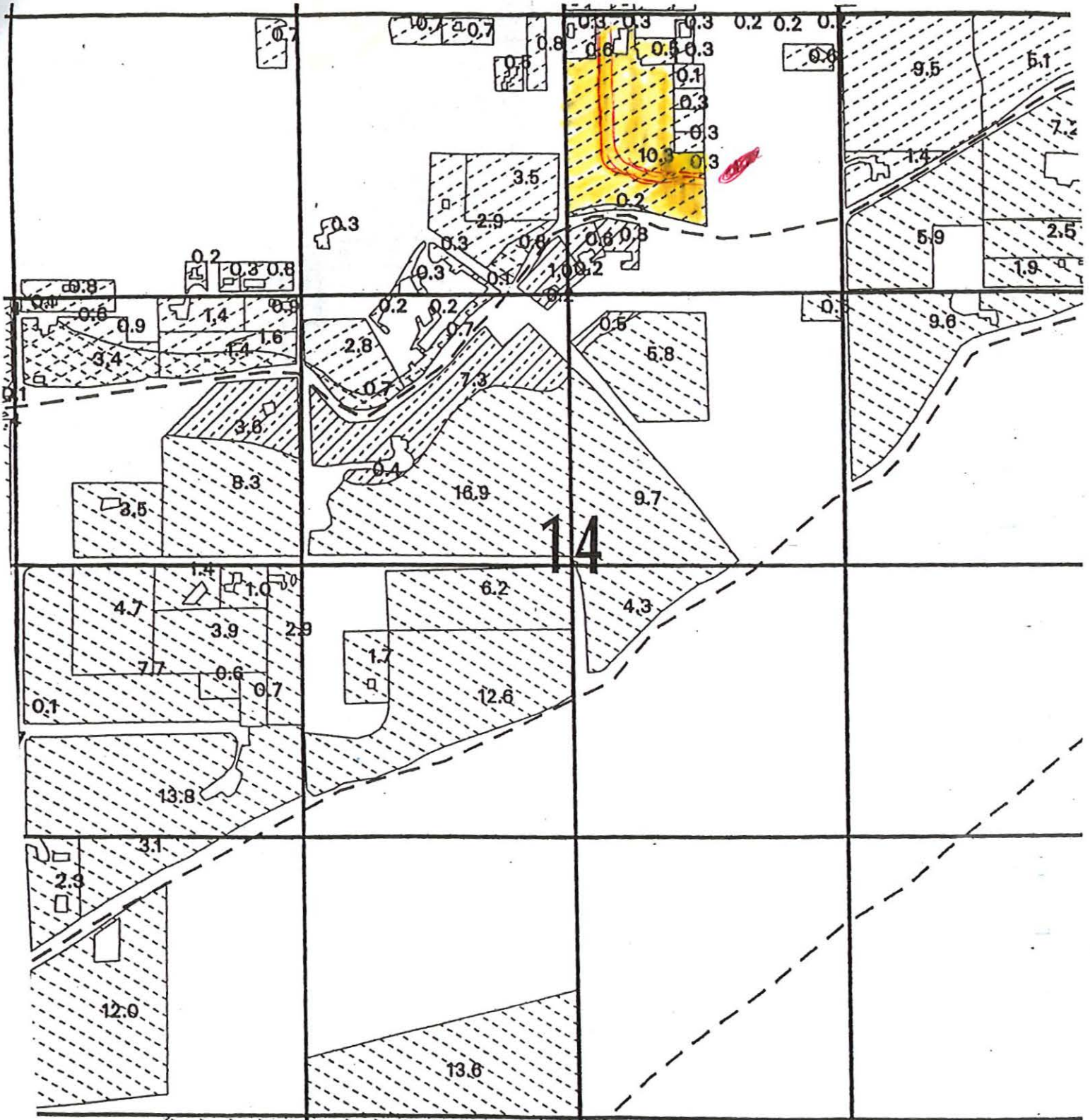
HIGHLAND AVE



FILE NAME		
S04212TR.TRV		
SCALE	DATE	DRAWN BY
134 FV/in	2-13-2007	INSERT NAME
JOB	REVISION	SHEET
S0410212	1/1	1/1

This map drawn with TRAVERSE PC, Software

TOWNSHIP 4 N., RANGE 28 E., W.M.




SCALE 1 Inch = 660 feet



RECEIVED

DEC 19 2007



Oregon Water Resources Department
721 Summer Street NE, Suite A
Salem, OR 97301-1271

OAR Chapter 690, Division 385
NOTICE OF DISTRICT PERMANENT TRANSFER
Place of Use

District: Hermiston Irrigation District

Contact Person: Chuck Wilcox Phone: 541-567-3024

Mailing Address: 366 E Hurlburt Ave, Hermiston OR 97838

District Internal Notice #: 2007-03

I. Pursuant to ORS 540.580 and OAR Chapter 690, Division 385, the district is providing the Water Resources Department this notice of a proposed change in place of use prior to making the change. The district proposes to change the place of use for the following water rights:

WATER RIGHTS			
PERMIT NUMBER	CERTIFICATE NUMBER	DECREE (name, volume, and page)	PRIMARY (P) or SUPP (S)
N/A	N/A	Umatilla River Decree Nov. 1, 1894; Feb. 25, 1904 Vol 2 ³ Pg 242	P

II. The authorized point(s) of diversion for the water rights proposed for transfer are as follows:

AUTHORIZED POINT(S) OF DIVERSION / APPROPRIATION				
PERMIT	DECREE or CERTIFICATE	POD#	SOURCE	LOCATION - LEGAL DESCRIPTION
N/A	Umatilla River		Maxwell	NW ¼ SW ¼ Sec 28 T4N R28E WM

III. The district proposes to change the place of use from the authorized location listed in Table 1 to the location listed in Table 2.

IV. Enclosed is a map for the proposed change in place of use meeting the standards of OAR Chapter 690, Division 385.

V. The water right proposed for transfer is a water right subject to transfer and has not been forfeited for nonuse under ORS 540.610.

VI. Each user affected by the proposed transfer has provided written authorization for the transfer and such authorization is on file with the district.

RECEIVED

DEC 12 2007

WATER RESOURCES DEPT
SALEM, OREGON

TABLE 1. – AUTHORIZED PLACE OF USE

WATER RIGHT		Primary PRIORITY	USE	POD #	LEGAL DESCRIPTION							ACRES	USER NAME
Cert/Decree	Cert/Perm				TWP	RNG	SEC	QQ	DUTY	GOVT LOT	TAX LOT		
PRIMARY	SUPP	DATE											
Maxwell		Nov 1, 1894 Feb 25, 1904			4	28	15	NW SW	6 AF		700	.50	David N & Neila Carter Wallace

TABLE 2. – PROPOSED PLACE OF USE

WATER RIGHT		Primary PRIORITY	USE	POD #	LEGAL DESCRIPTION							ACRES	USER NAME
Cert/Decree	Cert/Perm				TWP	RNG	SEC	QQ	DUTY	GOVT LOT	TAX LOT		
PRIMARY	SUPP	DATE											
Cold Springs		Nov 1, 1894 Feb 25, 1904			5	28	28	NW NE	6 AF		500	.50	Vaughn Edward & Tamara R Parkins

This map was prepared for Assessment purposes only.



NW1/4 SW1/4 SEC 15 T4N R28E WM

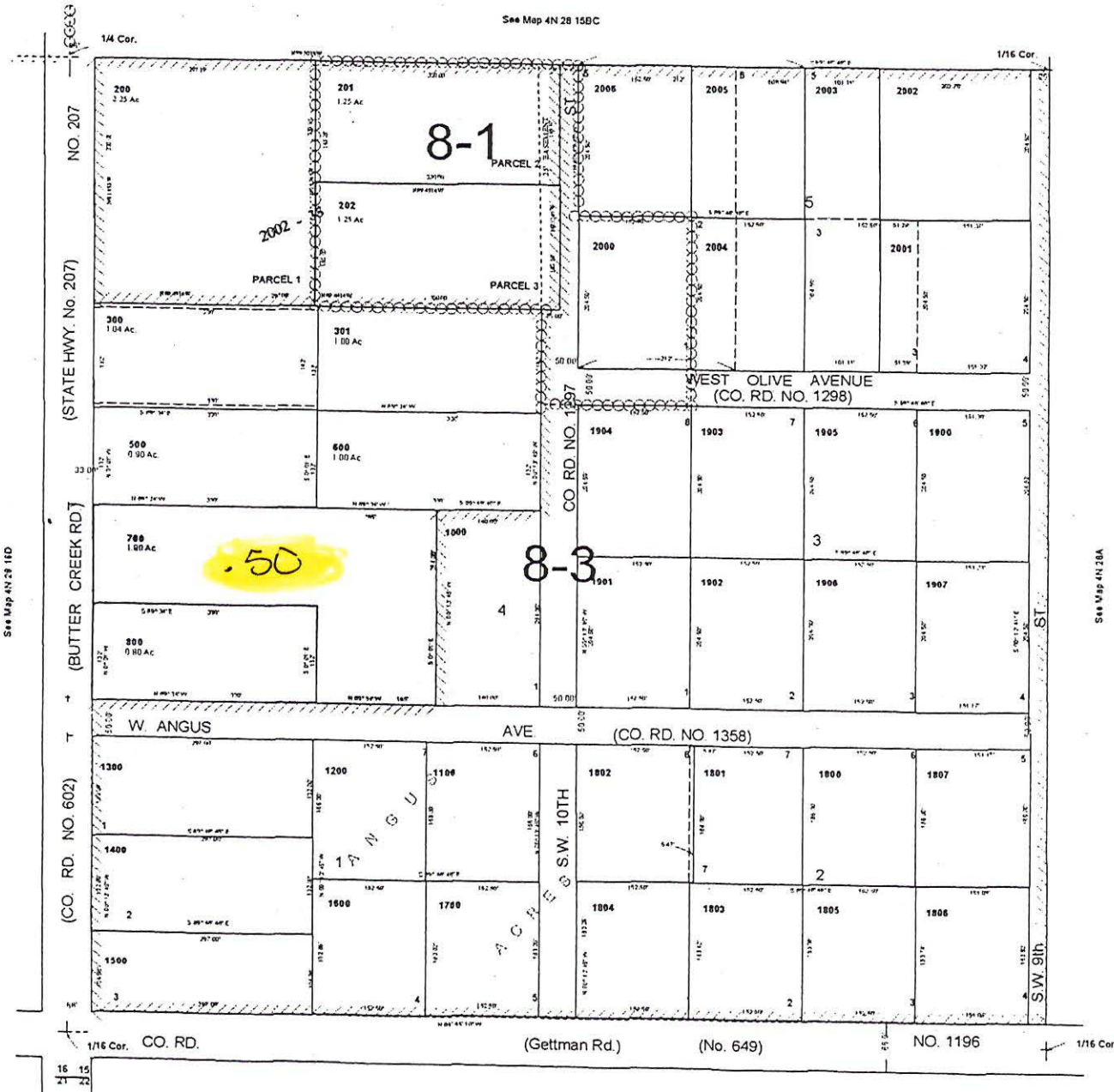
UMATILLA COUNTY, OR

SCALE: 1" = 100'

4N2815CB

04-13-06

FROM



CANCELLED
 TL 400
 100
 102
 103
 104
 105
 107
 300
 2100
 1808

RECEIVED

DEC 12 2007

WATER RESOURCES DEPT
SALEM, OREGON

I 10498

4N2815CB

See Map 4N 28A

This map was prepared for Assessment purposes only.



NE 1/4 SEC 28 T 5N R 28E WM UMATILLA COUNTY, OR

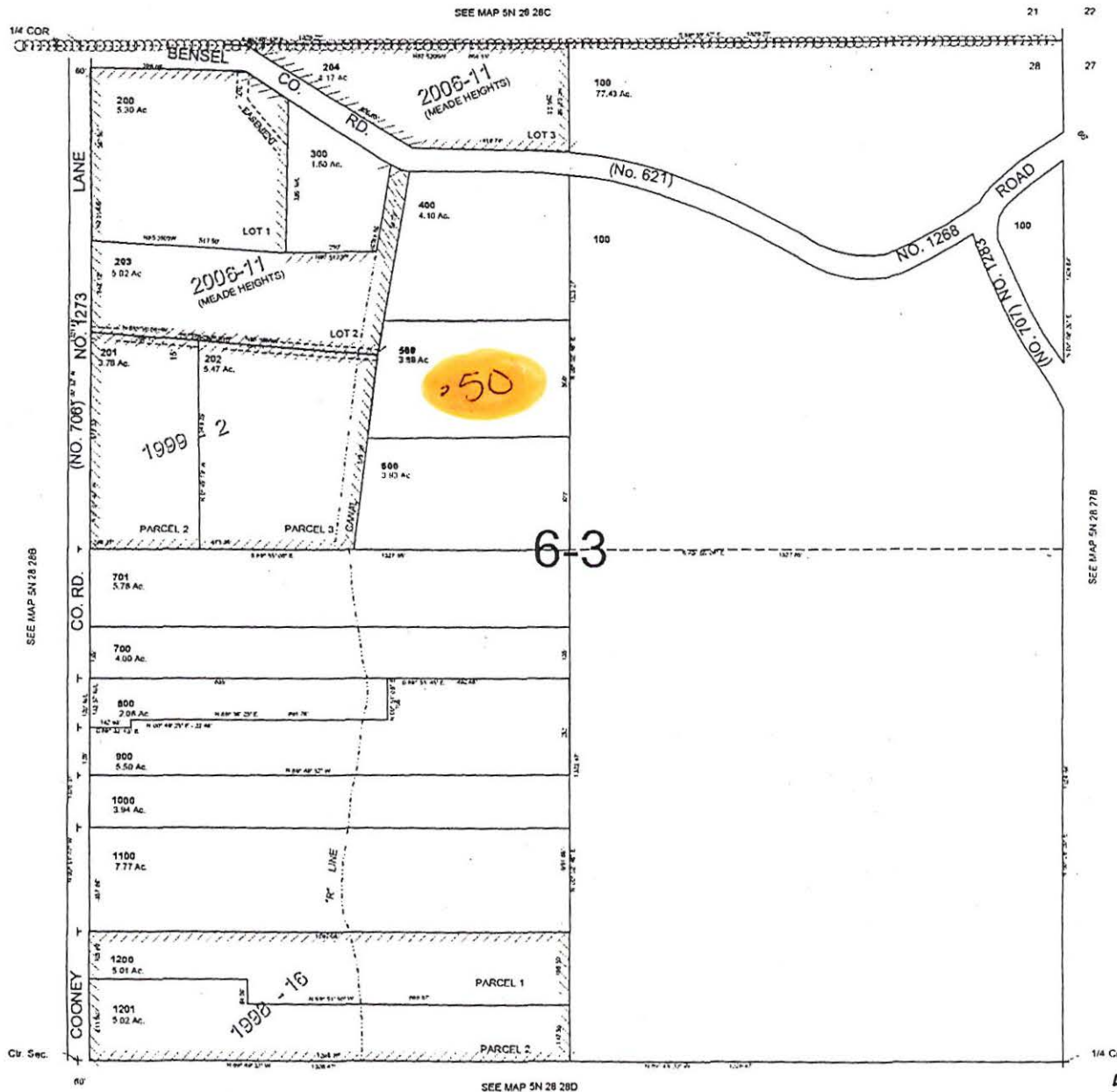
5/22/06

5N2828A

SCALE: 1" = 200'

AERIAL PHOTO NO. 1P-105

70



RECEIVED

DEC 12 2007

WATER RESOURCES DEPT
SALEM, OREGON

1 10498

5N2828A



**OAR Chapter 690, Division 385
 NOTICE OF DISTRICT PERMANENT TRANSFER
 Place of Use**

District: Hermiston Irrigation District

Contact Person: Chuck Wilcox Phone: 541-567-3024

Mailing Address: 366 E Hurlburt Ave, Hermiston OR 97838

District Internal Notice #: 2007-04

I. Pursuant to ORS 540.580 and OAR Chapter 690, Division 385, the district is providing the Water Resources Department this notice of a proposed change in place of use prior to making the change. The district proposes to change the place of use for the following water rights:

WATER RIGHTS			
PERMIT NUMBER	CERTIFICATE NUMBER	DECREE (name, volume, and page)	PRIMARY (P) or SUPP (S)
N/A	N/A	Umatilla River Decree Sept 6, 1905 Vol. 3 pg 242	P

II. The authorized point(s) of diversion for the water rights proposed for transfer are as follows:

AUTHORIZED POINT(S) OF DIVERSION / APPROPRIATION				
PERMIT	DECREE or CERTIFICATE	POD#	SOURCE	LOCATION - LEGAL DESCRIPTION
N/A	Umatilla River	Cold Springs Reservoir	A-Line	T3N R29E W.M. SE¼ SW¼ Sec 22

III. The district proposes to change the place of use from the authorized location listed in Table I to the location listed in Table 2.

IV. Enclosed is a map for the proposed change in place of use meeting the standards of OAR Chapter 690, Division 385.

V. The water right proposed for transfer is a water right subject to transfer and has not been forfeited for nonuse under ORS 540.610.

VI. Each user affected by the proposed transfer has provided written authorization for the transfer and such authorization is on file with the district.

VII. The undersigned understand and acknowledge that the proposed transfer is subject to the approval of the Water Resources Department. The undersigned also understand and acknowledge that if the Water Resources Department finds the change in place of use allowed by the district under this notice results in injury to an existing water right, the Department may direct the district to cease delivery of water to the proposed place of use or direct the district to mitigate the injury.

I certify that the information contained in this Notice of District Permanent Transfer is true and accurate.

Chuck Wilcox
Signature of District Manager
or Authorized Representative

4/4/07
Date

Chuck Wilcox
Typed Name of District Manager
or Authorized Representative

Signature of User
(authorized place of use)

Date

Signature of User
(proposed place of use)

Date

INSTRUCTIONS:

- 1) Pursuant to OAR 690-385-4100(3), the district shall deliver this Notice Form and Map(s) to the local Watermaster *prior to* delivering water to the proposed place of use.
- 2) Pursuant to OAR 690-385-4100(4), the district also shall concurrently deliver a copy of the Notice Form to:
Oregon Water Resources Department
Transfer Section
725 Summer Street NE, Suite A
Salem, OR 97301-1271

The Water Resources Department shall publish a summary of the Notice of District Permanent Transfer in the Department's weekly publication for the purpose of providing public notice.

TABLE 1. – AUTHORIZED PLACE OF USE

WATER RIGHT		Primary PRIORITY	USE	POD #	LEGAL DESCRIPTION							ACRES	USER NAME
Cert/Decree	Cert/Perm				TWP	RNG	SEC	QQ	DUTY	GOV'T LOT	TAX LOT		
PRIMARY	SUPP	DATE											
Cold Springs Res		Sept 6, 1905			5	28	28	NE SW	3AF		500	1.53	Terry and Anna Francis
Cold Springs Res		Sept 6, 1905			5	28	28	NE SW	3AF		501	1.0	Randall and Tamara Smith

2.53

on 2007 DISTRICT SETTLEMENT pg. 11 of 14

TABLE 2. – PROPOSED PLACE OF USE

WATER RIGHT		Primary PRIORITY	USE	POD #	LEGAL DESCRIPTION							ACRES	USER NAME
Cert/Decree	Cert/Perm				TWP	RNG	SEC	QQ	DUTY	GOV'T LOT	TAX LOT		
PRIMARY	SUPP	DATE											
Cold Springs Res		Sept 6, 1905			5	28	33	SE NE	3AF		400	2.53	Robert and Denise Kessie

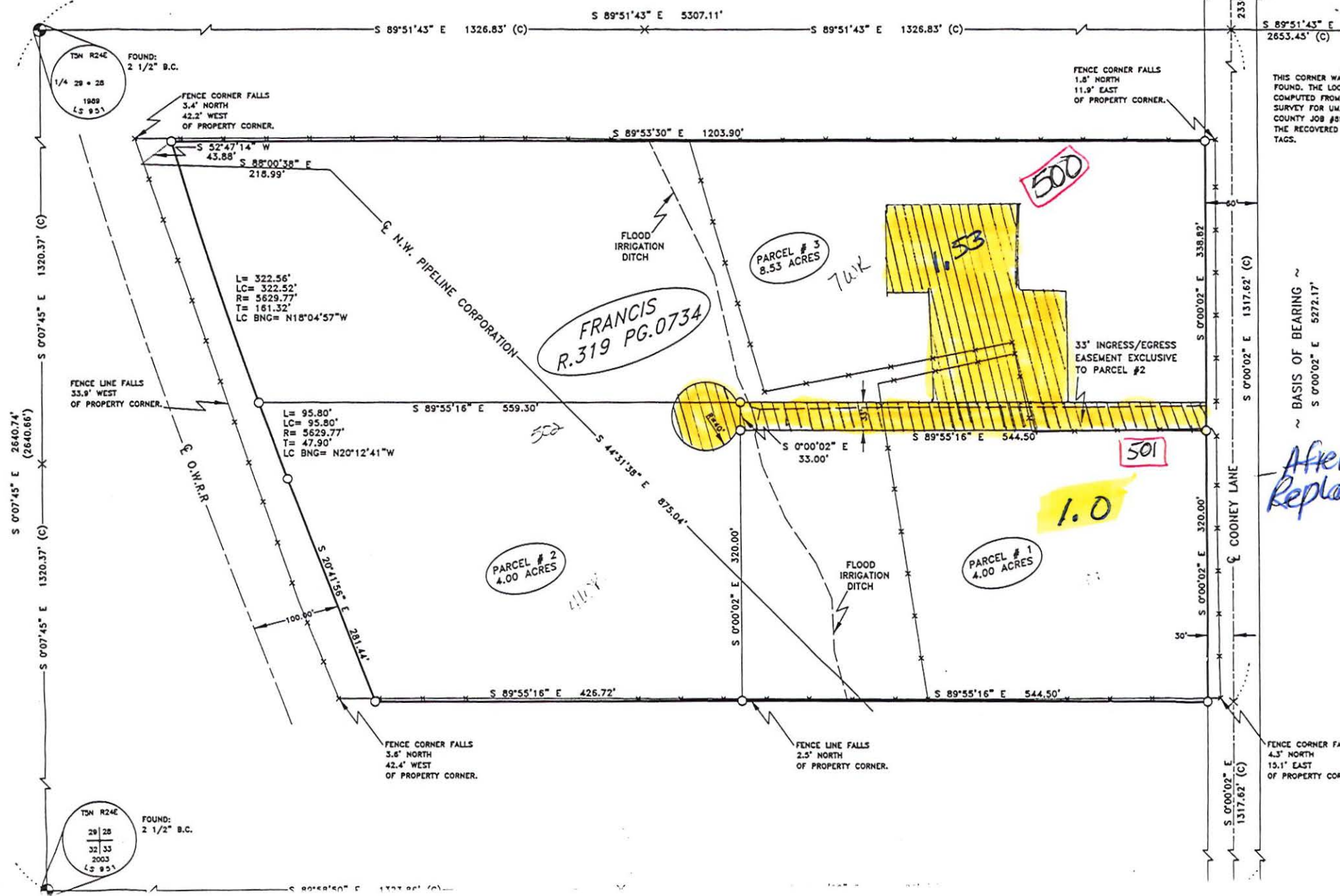
NO. 2003-

FROM:

SW 1/4 SEC. 28
T1S, R24E, W.M.

T24E R24E
FOUND:
2 1/2" B.C.
S 24
S 28
S 951

PARCEL
NG
IBED
HWEST
OF
STERLY
ALL
3, 32
/4
28.
ITH
TED BY
). ALL
3E 28
IN
: 1/16
HE
INE
OF
BRASS
EY
E
ZING
15
ATE
SENTS
EMBER



THIS CORNER WAS FOUND. THE LOCATION COMPUTED FROM SURVEY FOR UMA COUNTY JOB #89 THE RECOVERED TAGS.

BASIS OF BEARING ~
S 0°00'02" E 5272.17'

After Repla

FENCE CORNER FALLS 4.3' NORTH 15.1' EAST OF PROPERTY CORNER.

FROM: 5N 28 28C.500

THIS MAP WAS PREPARED FOR
ASSESSMENT PURPOSES ONLY

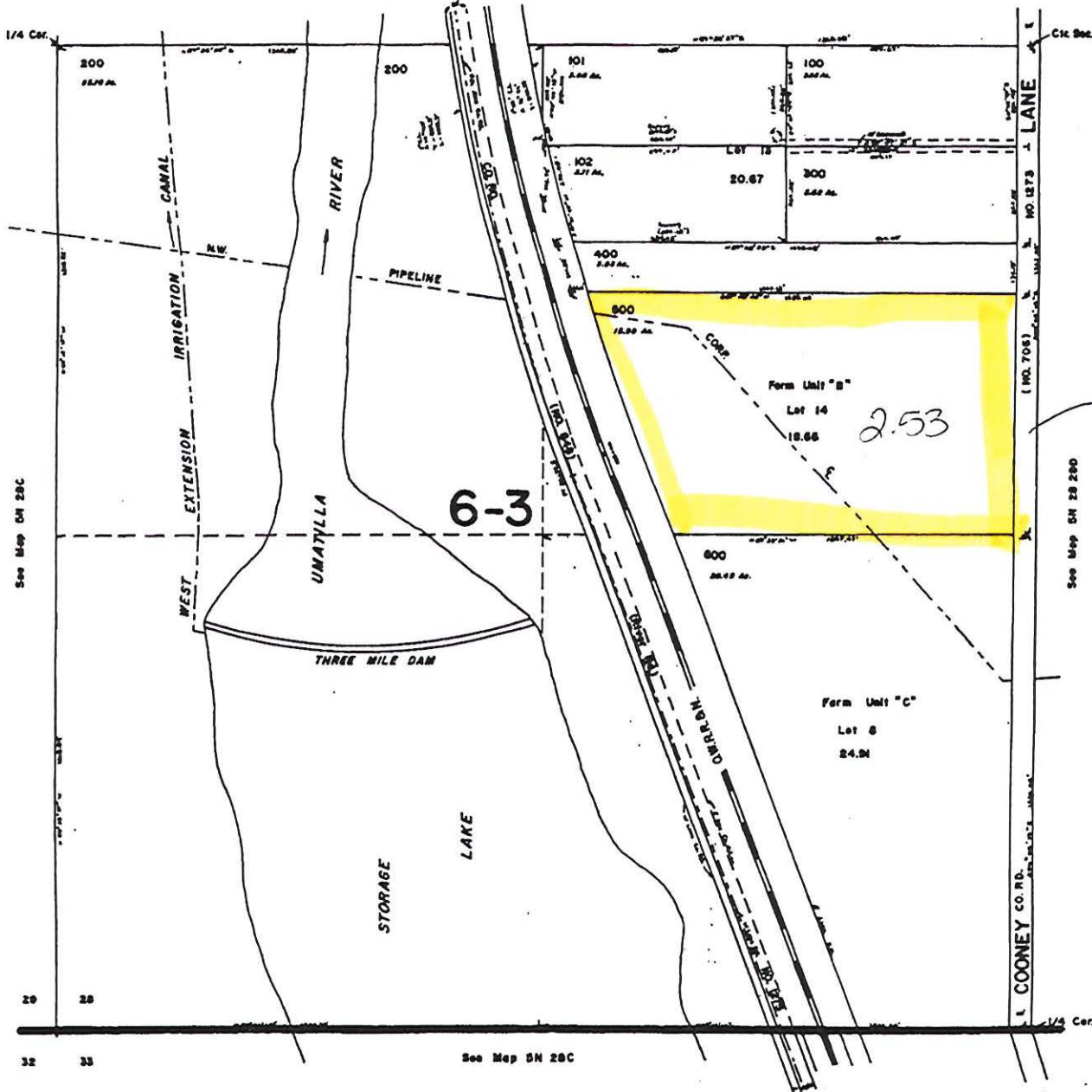
SW1/4 Sec.28 T.5N.R.28E.W.M.
UMATILLA COUNTY

5N 28 28C

Aerial Photo No. 1P-105

1" = 200'

See Map 5N 28 28B



Before
Replat

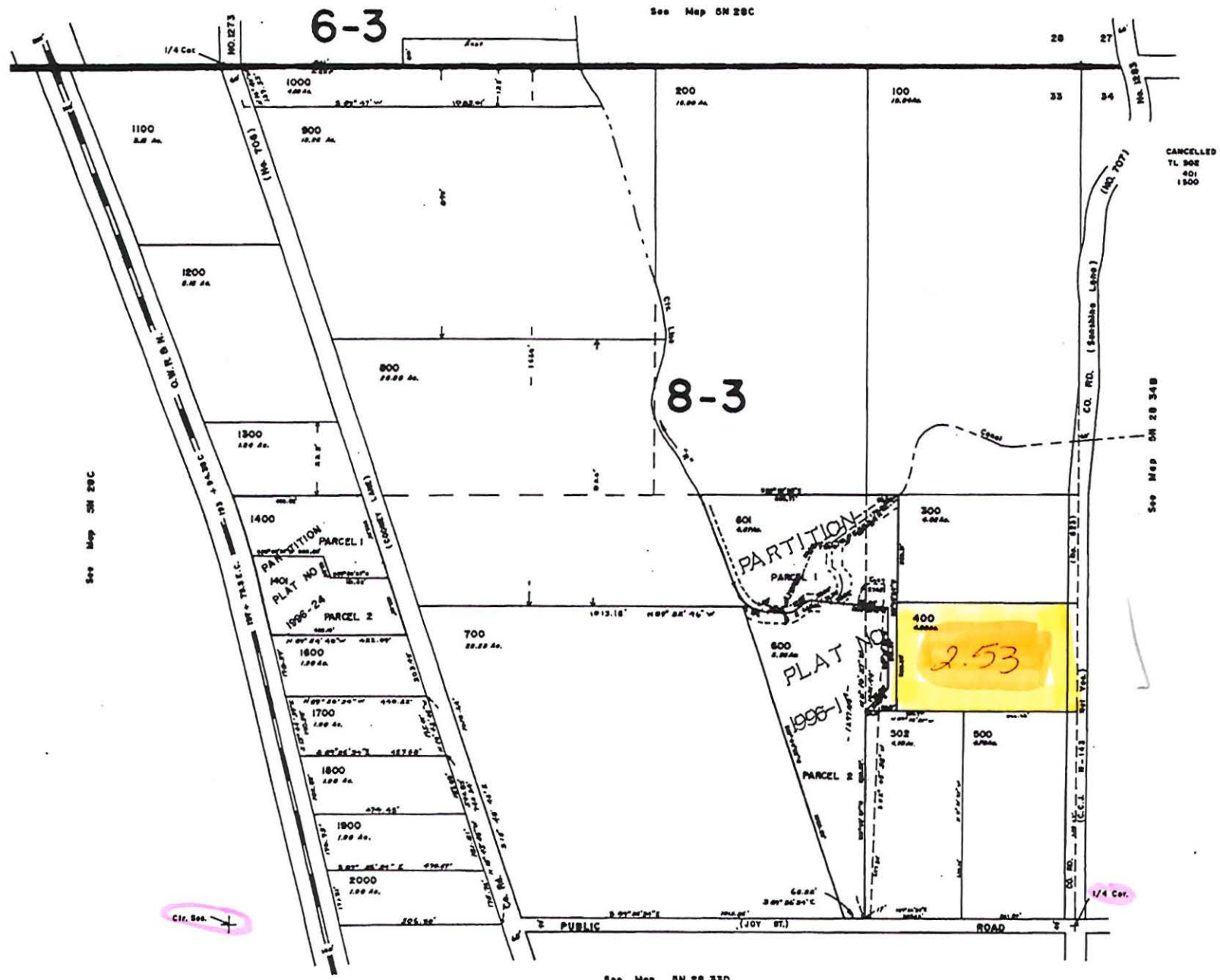
5N 28 28C

THIS MAP WAS PREPARED FOR ASSESSMENT PURPOSES ONLY

To: SN 2833A 400


N.E. 1/4 Sec. 33 T.5N. R.28E.W.M.
UMATILLA COUNTY
1" = 200'

5N 28 33A
Aerial Photo No. 1P-108



See Map 5N 28 33D

5N 28 33A



Oregon Water Resources Department
 721 Summer Street NE, Suite A
 Salem, OR 97301-1271

OAR Chapter 690, Division 385
NOTICE OF DISTRICT PERMANENT TRANSFER
Place of Use

District: Hermiston Irrigation District

Contact Person: Chuck Wilcox Phone: 541-567-3024

Mailing Address: 366 E Hurlburt Ave, Hermiston OR 97838

District Internal Notice #: 2007-05

I. Pursuant to ORS 540.580 and OAR Chapter 690, Division 385, the district is providing the Water Resources Department this notice of a proposed change in place of use prior to making the change. The district proposes to change the place of use for the following water rights:

WATER RIGHTS			
PERMIT NUMBER	CERTIFICATE NUMBER	DECREE (name, volume, and page)	PRIMARY (P) or SUPP (S)
N/A	N/A	Umatilla River Decree Sept 6, 1905	P

II. The authorized point(s) of diversion for the water rights proposed for transfer are as follows:

AUTHORIZED POINT(S) OF DIVERSION / APPROPRIATION				
PERMIT	DECREE or CERTIFICATE	POD#	SOURCE	LOCATION - LEGAL DESCRIPTION
N/A	Umatilla River	Cold Springs Res	A-Line Canal	T3N R29E W.M. Sec 22 SE¼ SW¼
N/A	Umatilla River	Cold Springs Res	Maxwell	T4N R28E W.M Sec. 28 NW¼ SW¼

III. The district proposes to change the place of use from the authorized location listed in Table 1 to the location listed in Table 2.

IV. Enclosed is a map for the proposed change in place of use meeting the standards of OAR Chapter 690, Division 385.

V. The water right proposed for transfer is a water right subject to transfer and has not been forfeited for nonuse under ORS 540.610.

VI. Each user affected by the proposed transfer has provided written authorization for the transfer and such authorization is on file with the district.

RECEIVED

DEC 12 2007

WATER RESOURCES DEPT
 SALEM, OREGON

VII. The undersigned understand and acknowledge that the proposed transfer is subject to the approval of the Water Resources Department. The undersigned also understand and acknowledge that if the Water Resources Department finds the change in place of use allowed by the district under this notice results in injury to an existing water right, the Department may direct the district to cease delivery of water to the proposed place of use or direct the district to mitigate the injury.

I certify that the information contained in this Notice of District Permanent Transfer is true and accurate.

Chuck Wilcox
Signature of District Manager
or Authorized Representative

4/4/07
Date

Chuck Wilcox
Typed Name of District Manager
or Authorized Representative

Signature of User
(authorized place of use)

Date

Signature of User
(proposed place of use)

Date

INSTRUCTIONS:

- 1) Pursuant to OAR 690-385-4100(3), the district shall deliver this Notice Form and Map(s) to the local Watermaster *prior to* delivering water to the proposed place of use.
- 2) Pursuant to OAR 690-385-4100(4), the district also shall concurrently deliver a copy of the Notice Form to:
Oregon Water Resources Department
Transfer Section
725 Summer Street NE, Suite A
Salem, OR 97301-1271

The Water Resources Department shall publish a summary of the Notice of District Permanent Transfer in the Department's weekly publication for the purpose of providing public notice.

RECEIVED

Notice 2007-05

TABLE 1. - AUTHORIZED PLACE OF USE

WATER RIGHT		Primary PRIORITY	USE	POD #	LEGAL DESCRIPTION							ACRES	USER NAME
Cert/Decree	Cert/Perm				TWP	RNG	SEC	QQ	DUTY	GOV'T LOT	TAX LOT		
PRIMARY	SUPP	DATE											
Cold Springs		Sept 6. 1905			4	28	14	NW SW	3AF		100	1.0	Terry & Natalic Journot
Maxwell		Sept 6. 1905			5	29	31	NE SE	6AF		600	1.4	Walter Coffman
Maxwell		Sept 6. 1905			4	28	14	NW NE	3AF		602	1.22	Tom Bohm
Maxwell		Sept 6. 1905			4	28	14	NE NW	3AF		202	.10	Charles & Lori Royer
Maxwell		Sept 6. 1905			4	28	15	SW NW	6AF		300	.34	Jared Zumwalt
								NE NW				.33	
Cold Springs		Sept 6. 1905			5	28	33	NW NE	3AF		1100	.17	Thomas & Michele Hull
Cold Springs		Sept 6. 1905			5	28	28	NW NE	6AF		200	.50	Vickie Meade
												5.06	Total

6 ac/ft. = 2.24 ac.
 3 ac/ft. = 2.82 ac.

NOTICE 2007-05

TABLE 2. - PROPOSED PLACE OF USE

WATER RIGHT		Primary PRIORITY	USE	POD #	LEGAL DESCRIPTION							ACRES	USER NAME
Cert/Decree	Cert/Perm				TWP	RNG	SEC	QQ	DUTY	GOV'T LOT	TAX LOT		
PRIMARY	SUPP	DATE											
Cold Springs		Sept 6, 1905			5	28	26	NW NE	6AF		200	2.24	Alvin & Barbara Mathis
Cold Springs		Sept 6, 1905			5	28	26	NW NE	3AF		200	2.82	Alvin & Barbara Mathis
												5.06	Total

10.12

RECEIVED

DEC 12 2007

WATER RESOURCES DEPT
SALEM, OREGON

1 10498

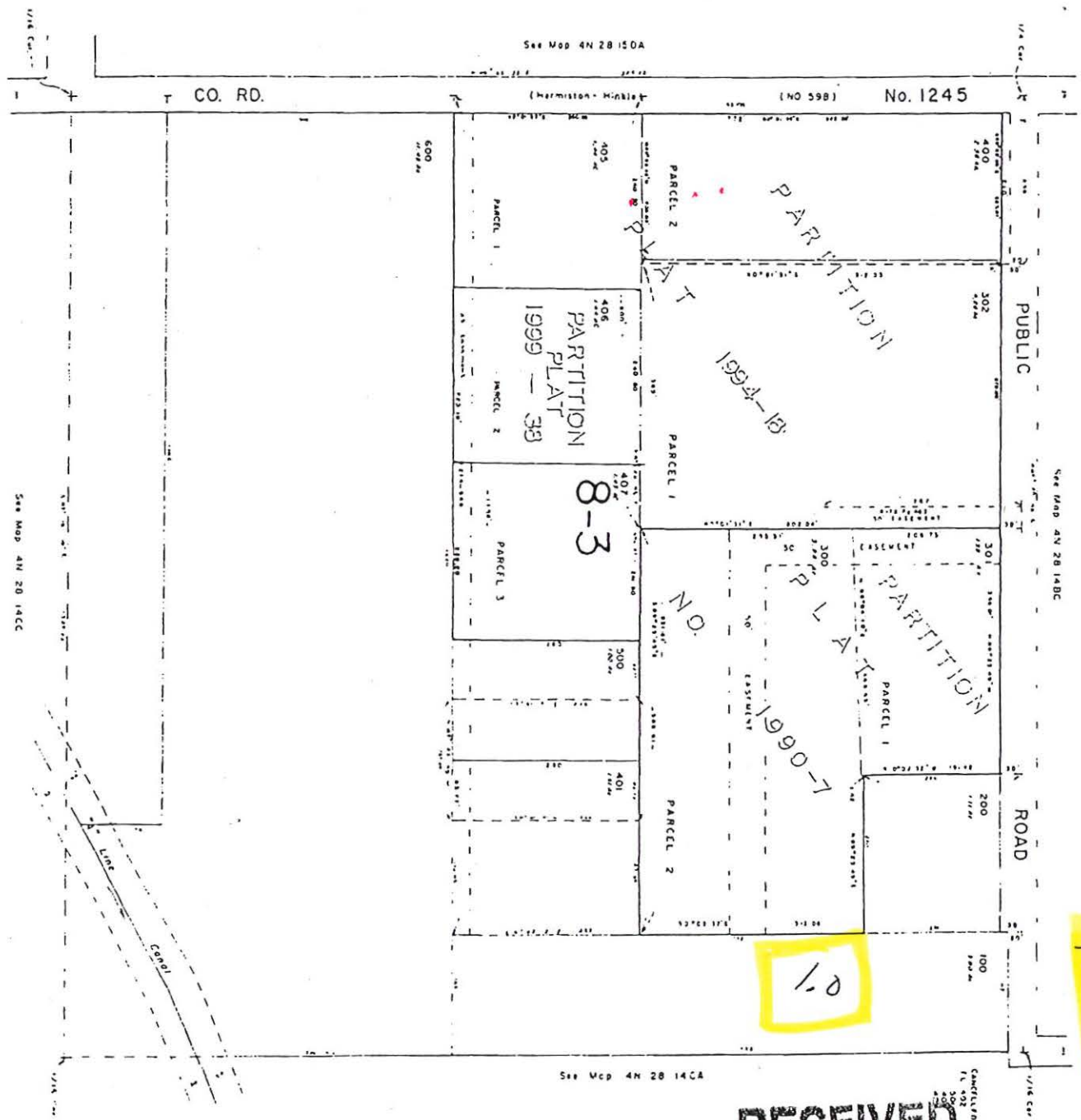
MAP WAS PREPARED FOR
ASSESSMENT PURPOSES ONLY

*Notice
2007-05*

NW/4 Sec 14 Sec 14 T4N R28E W.M.
UMATILLA COUNTY

3 sheets

4N 28 14C B
Aerial Photo No 2P-27



RECEIVED

DEC 12 2007

WATER RESOURCES DEPT
SALEM, OREGON

1 10498

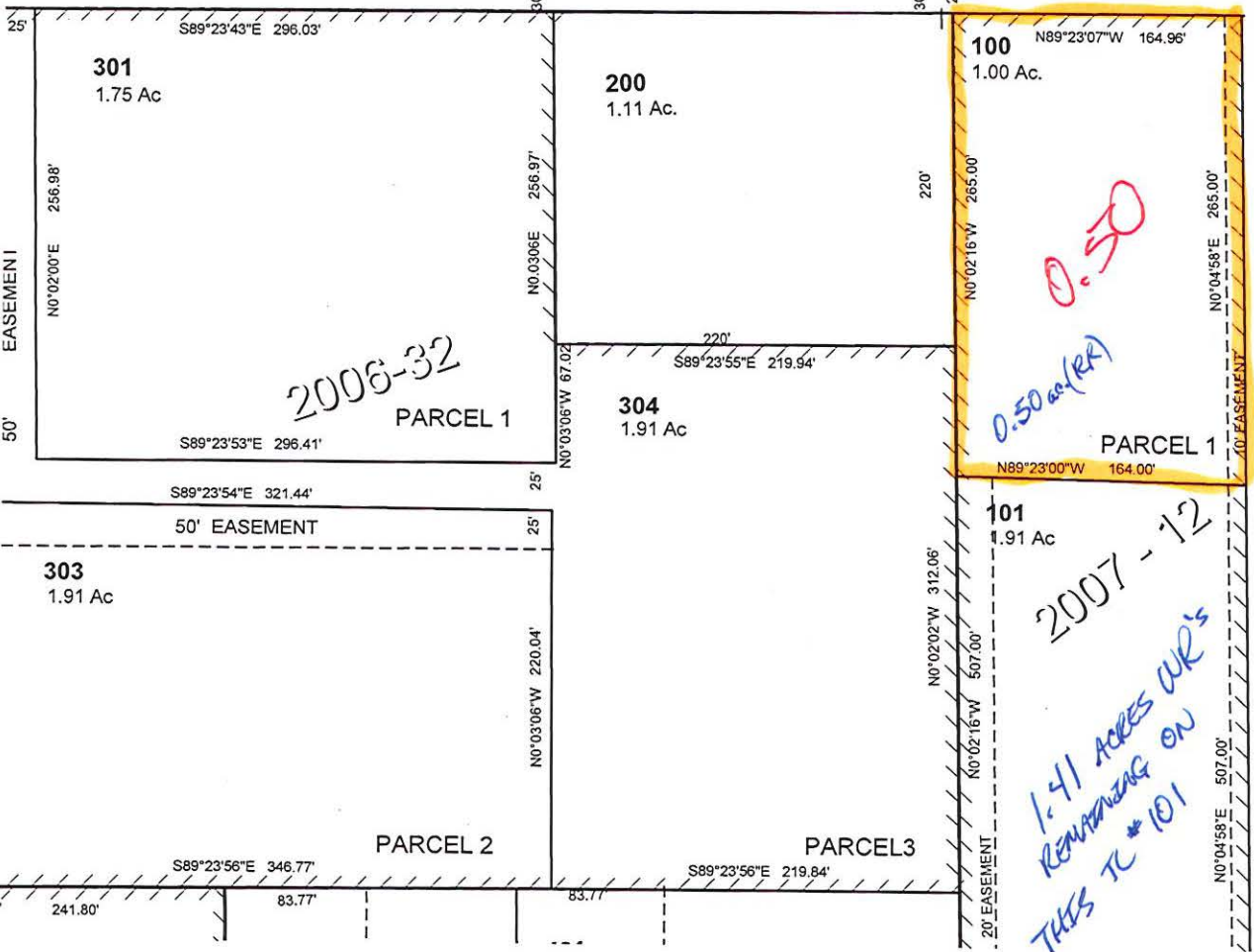
4N 28

FROM

BC

(E MCKINNEY AVE)

40' 1/16 Cor.



CANCELLED

- TL 402
- 501
- 403
- 404

4N 28 14CA

T-10498

REC'D MAR 28 2008

HERMISTON IRRIGATION DISTRICT

366 E. Hurlburt Ave. Hermiston, OR 97838
Phone: (541) 567-3024 Fax: (541) 564-1069
e-mail: hid@eni.com

Date: 7/23/07

Map# 4N2814CB 100

Customer # 11578

Record # P-Plat 2007-12

Name: _____

Action Taken: Partition Plat Lot Line Adjustment Land Division Boundary Adjustment

Explanation: Lot 100 was split into 2 lots

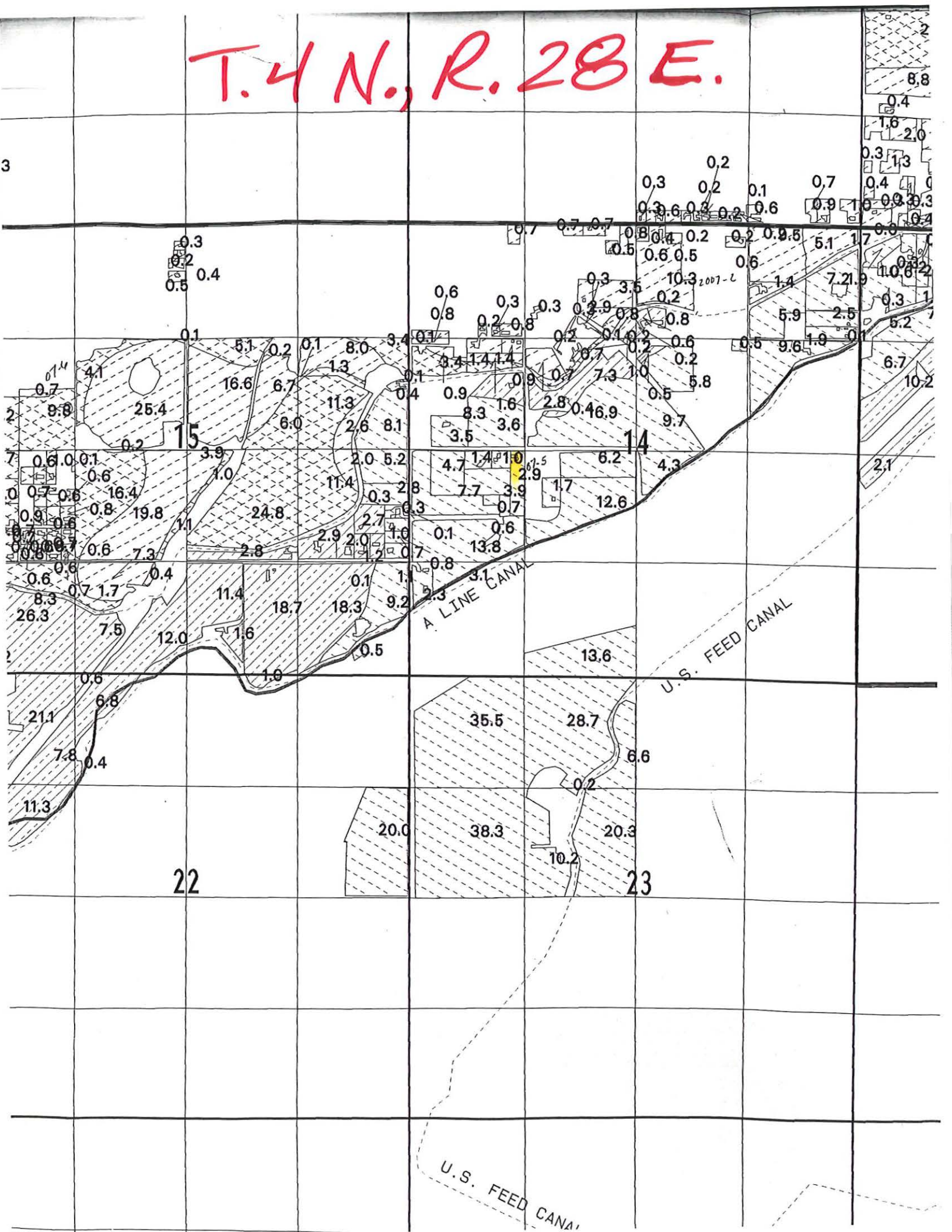
4N2814CB 100 - LA 1.0 W.R.'S .50 (RR) JAN 21 2008

4N2814CB 101 - LA 1.91 W.R.'S 1.41 (RR) JAN 21 2008

ink
ARR

Transferred 1.0 off / went to Mathis

T. 4 N., R. 28 E.



MAP WAS PREPARED FOR
ASSESSMENT PURPOSES ONLY

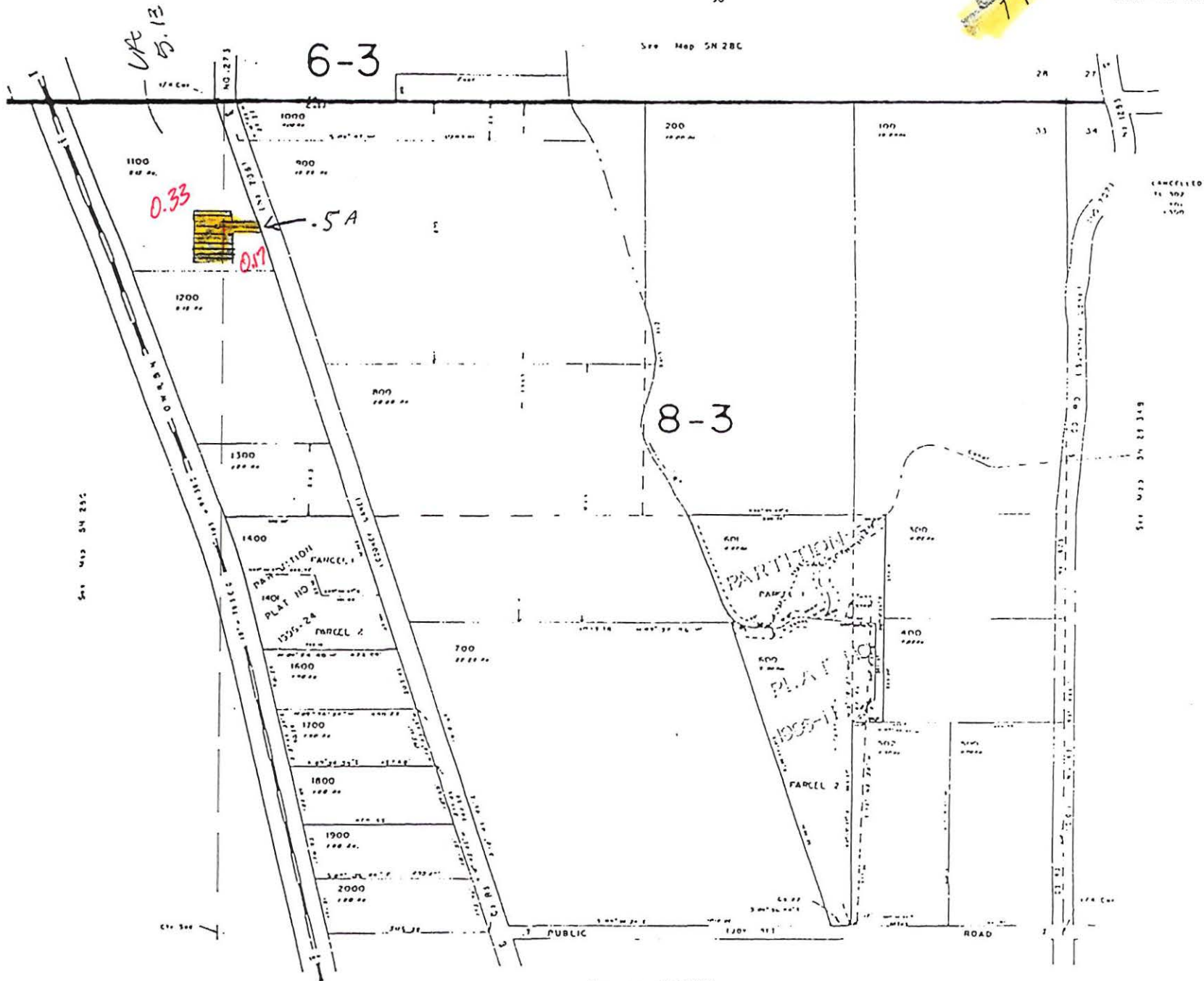
1.5N. R 20LWM.
COUNTY
30'

FROM

5N 20 33A

Aerial Photo No IP-103

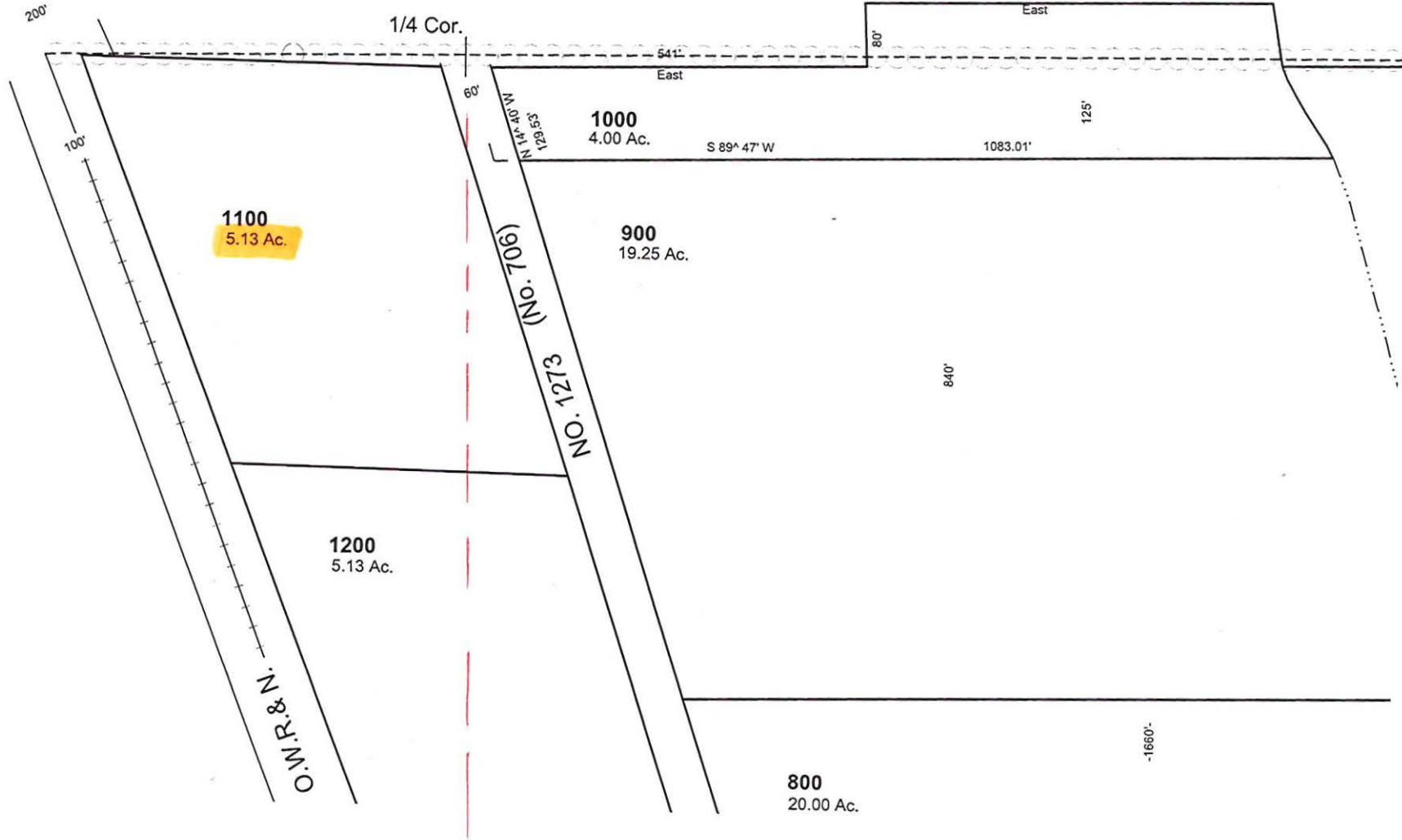
See Map 5N 28C



See Map 5N 28 33D

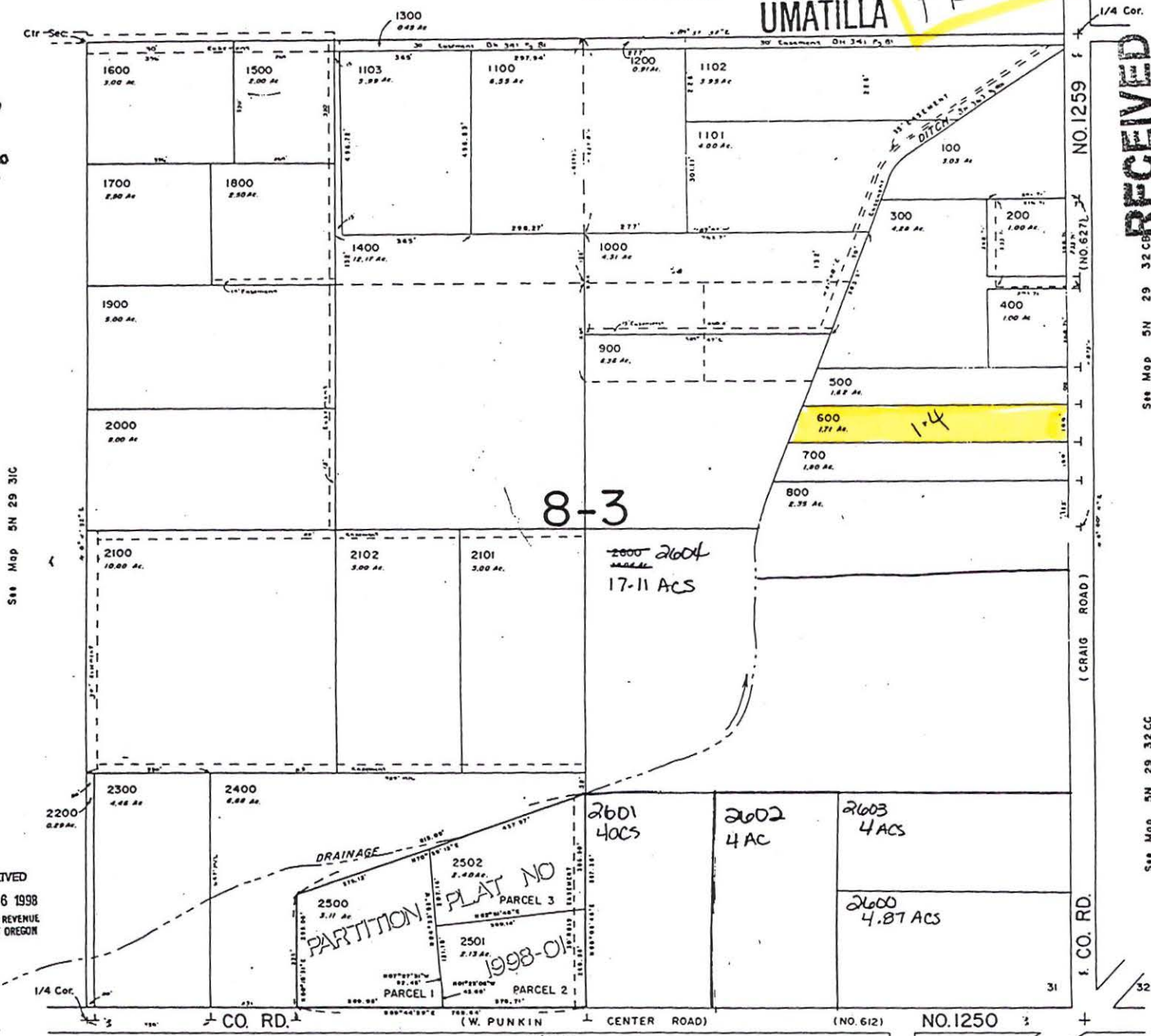
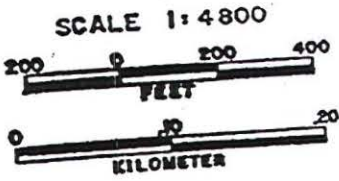
5N 20 33A

6-3



600/1.4

From



RECEIVED
MAR 26 1998
DEPT. OF REVENUE
STATE OF OREGON

RECEIVED

DEC 12 2007
WATER RESOURCES DEPT
SALEM, OREGON

I 10498

See Map 5N 29 32CC

This map was prepared for assessment purposes

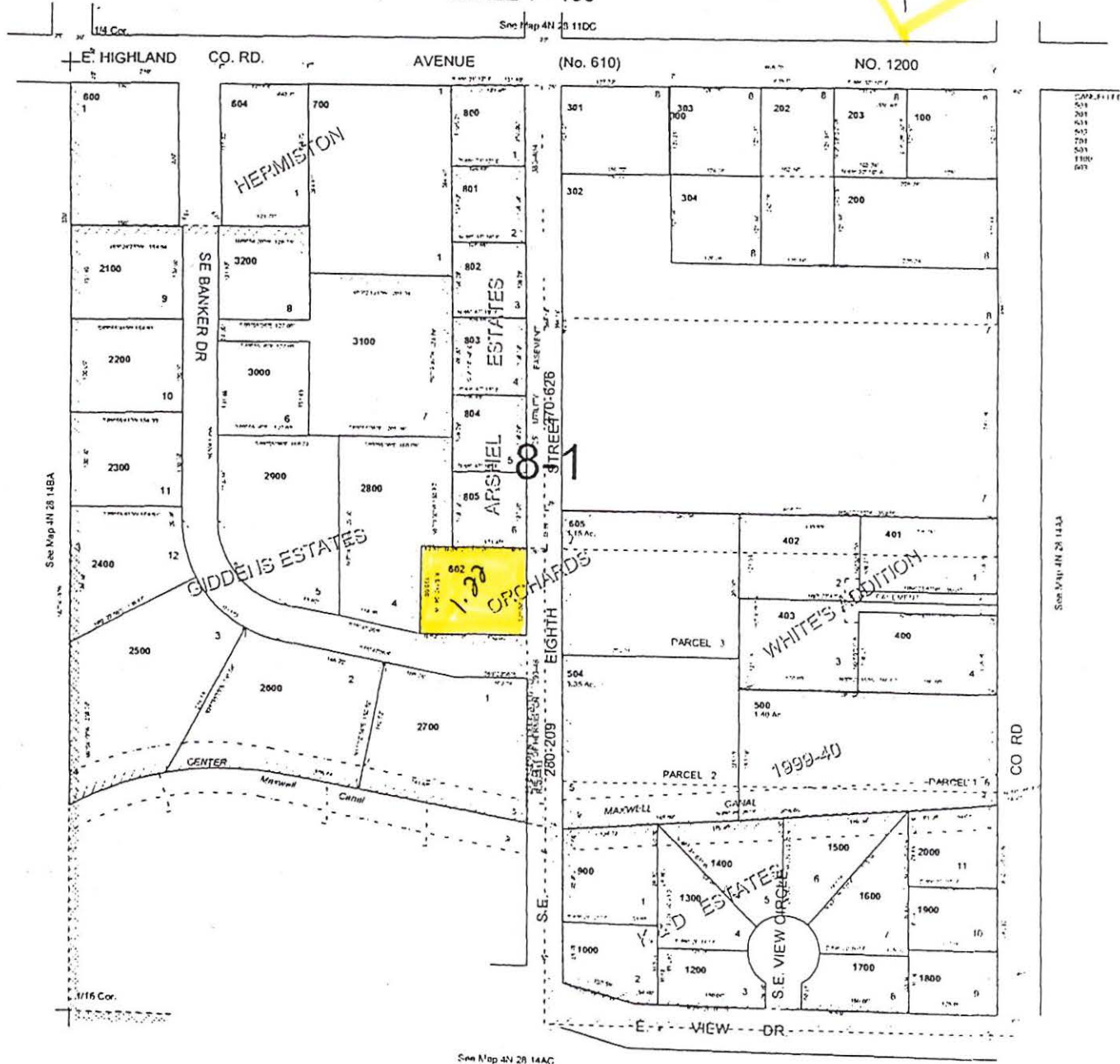
NW1/4 NE1/4 14NR28E WM UMATILLA COUNTY

300 HA

FROM

4N2814AB

SCALE 1"=100'



RECEIVED

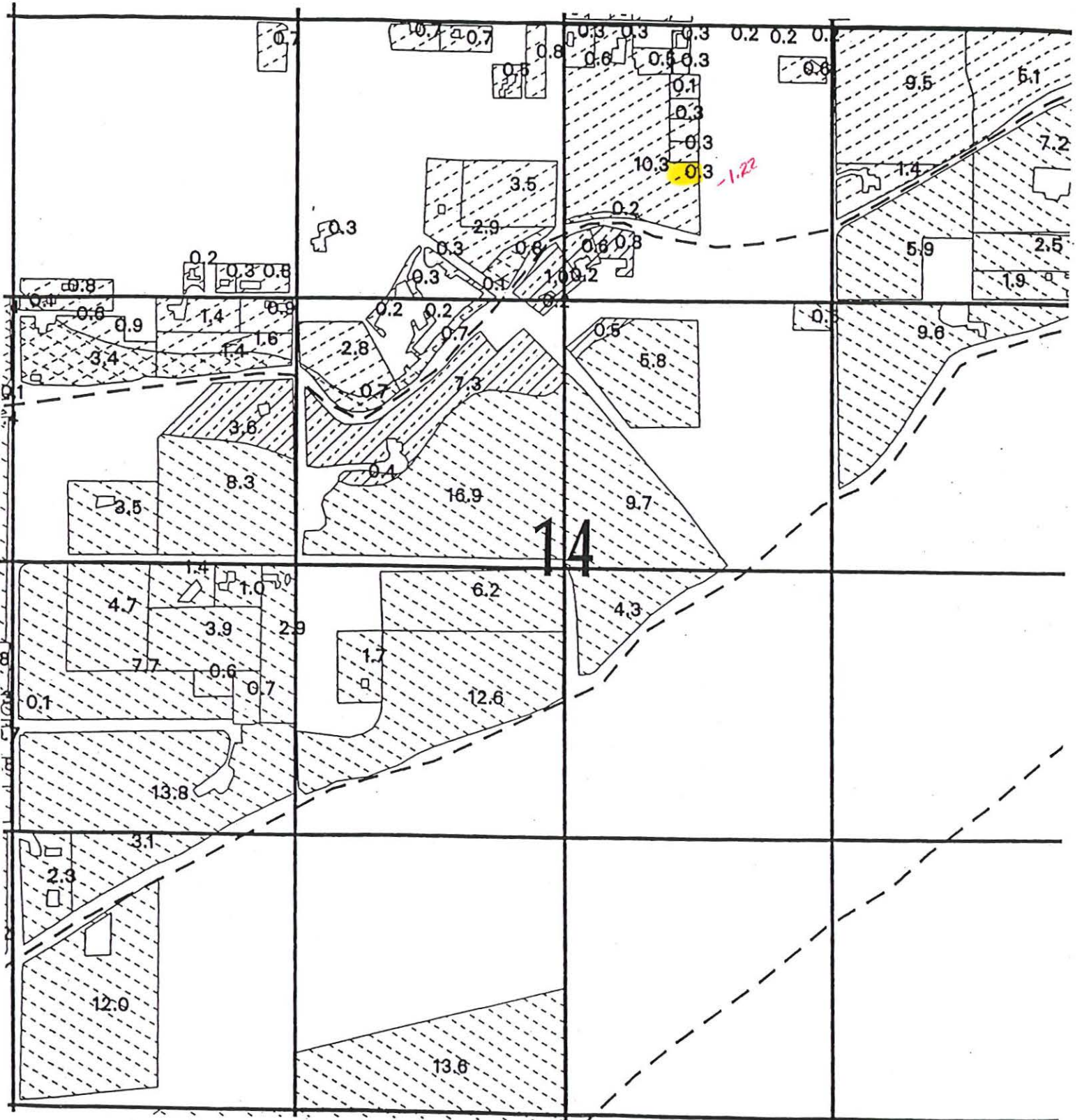
DEC 12 2007

WATER RESOURCES DEPT
SALEM, OREGON

1 10498

4N2814AB

TOWNSHIP 4 N., RANGE 28 E., W.M.



SCALE 1 inch = 660 feet

1 10498



RECEIVED

DEC 12 2007

WATER RESOURCES DEPT
SALEM, OREGON

MAP WAS PREPARED FOR
ASSESSMENT PURPOSES ONLY

N.E.1/4 . 33 T.5N. R.28E.W.M.

5N 28 33A

UMATILLA COUNTY

1" = 200'

FROM

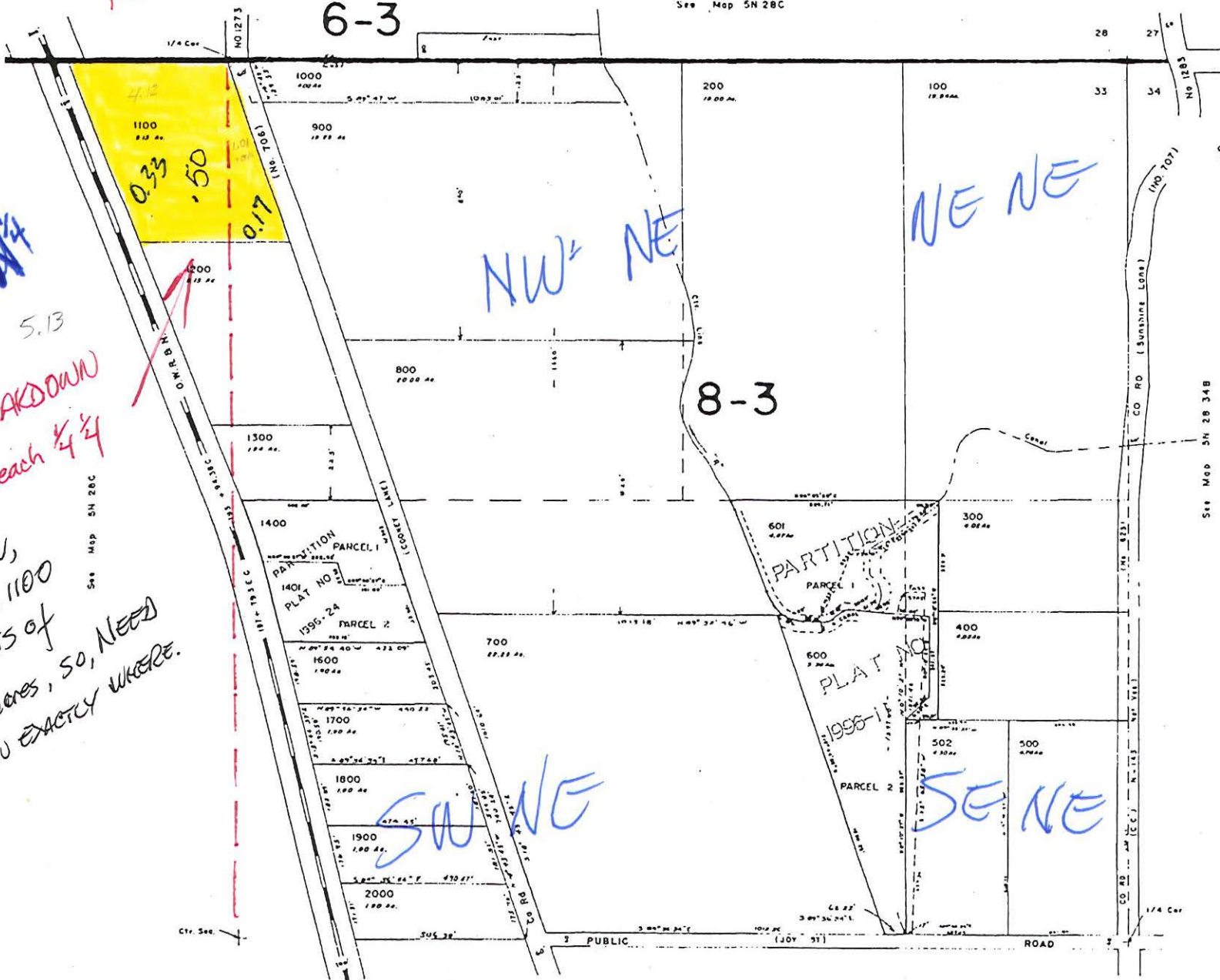
Aerial Photo No. IP-105

See Map 5N 28C

NE 1/4
NW 1/4

TL 1100 = 5.13 acres

6-3



NEED TO BREAKDOWN
acreage per each 1/4
IN ADDITION,
APPEARS TL 1100
IS IN EXCESS OF
5.0 acres, SO, NEED
TO SHOW EXACTLY WHERE.

RECEIVED

DEC 12 2007

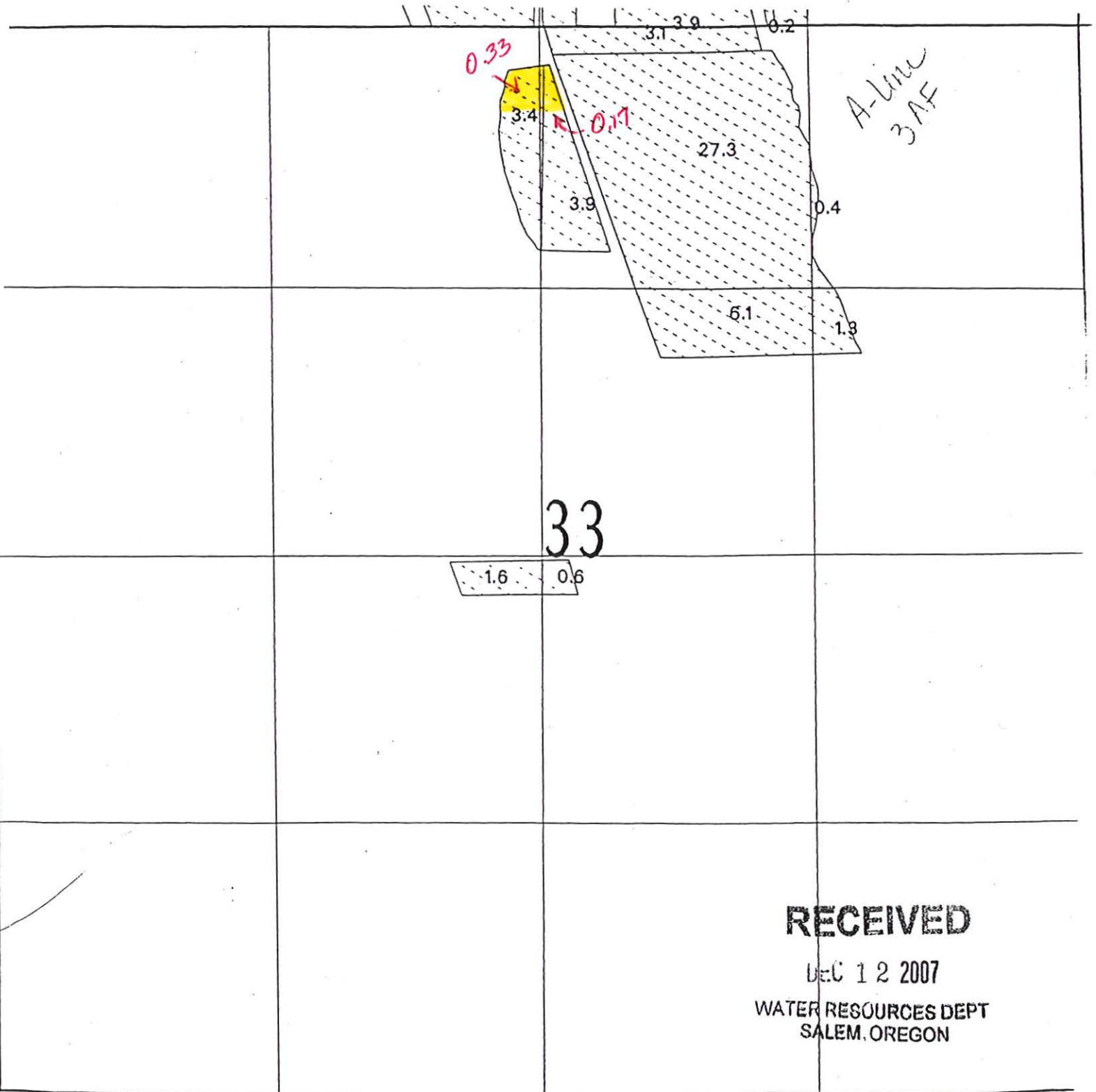
WATER RESOURCES DEPT
SALEM, OREGON

I 10498

See Map 5N 28 33D

5N 28 33A

TOWNSHIP 5 N., RANGE 28 E., W.M.



33

A-Line
3 AF

RECEIVED

DEC 12 2007

WATER RESOURCES DEPT
SALEM, OREGON

1 10498

SCALE 1 inch = 660 feet

This map was prepared for Assessment purposes only.



NE 1/4 SEC 28 T 5N R 28E WM
UMATILLA COUNTY, OR

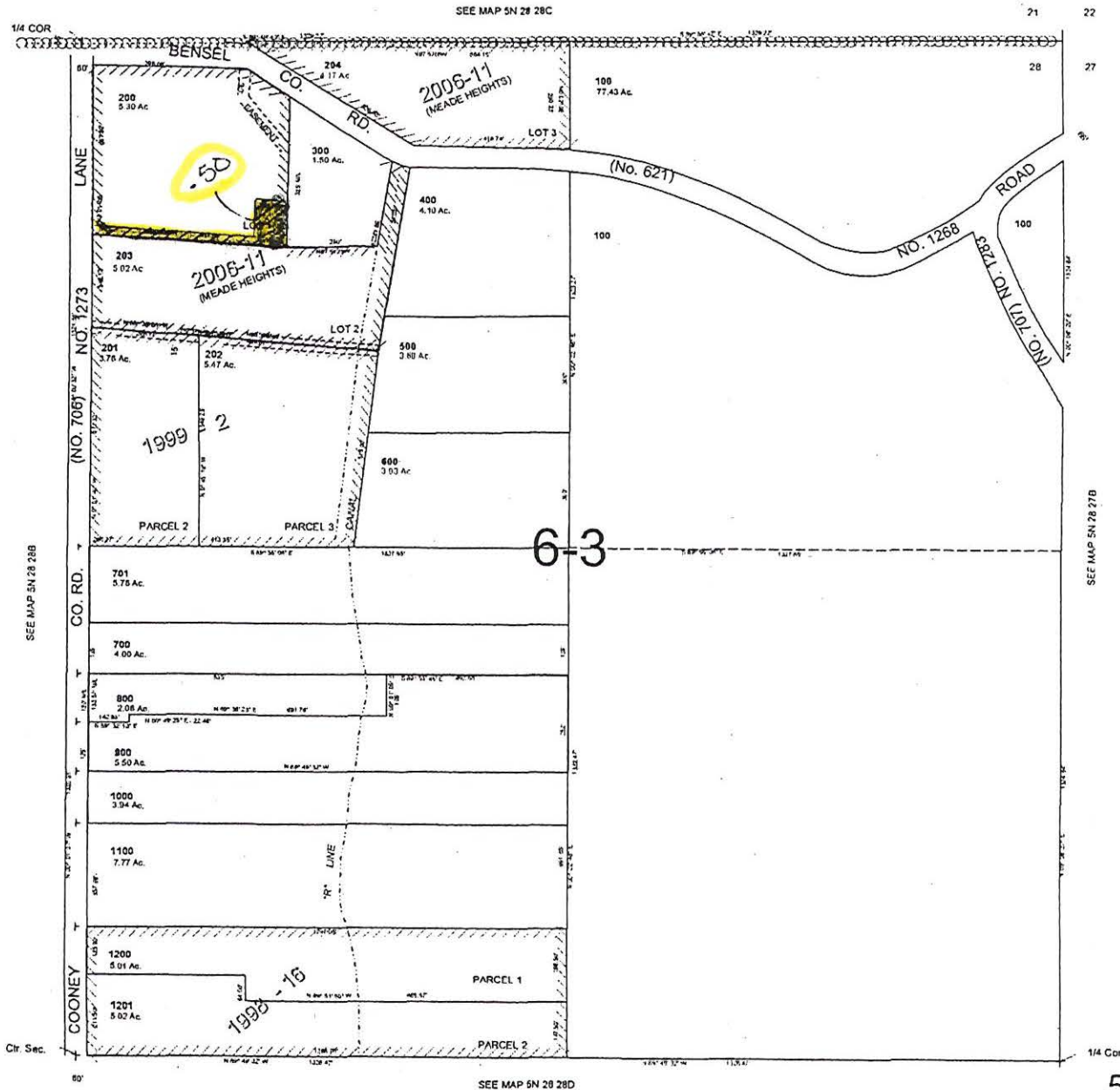
5/22/06

5N2828A

SCALE: 1" = 200'

FROM

AERIAL PHOTO NO. 1P-105



RECEIVED

DEC 12 2007

WATER RESOURCES DEPT
SALEM, OREGON

I 10498

5N2828A

This map was prepared for Assessment purposes only.



NE 1/4 SEC 26 T 5N R 28 E WM
UMATILLA COUNTY, OR
SCALE: 1"=200'

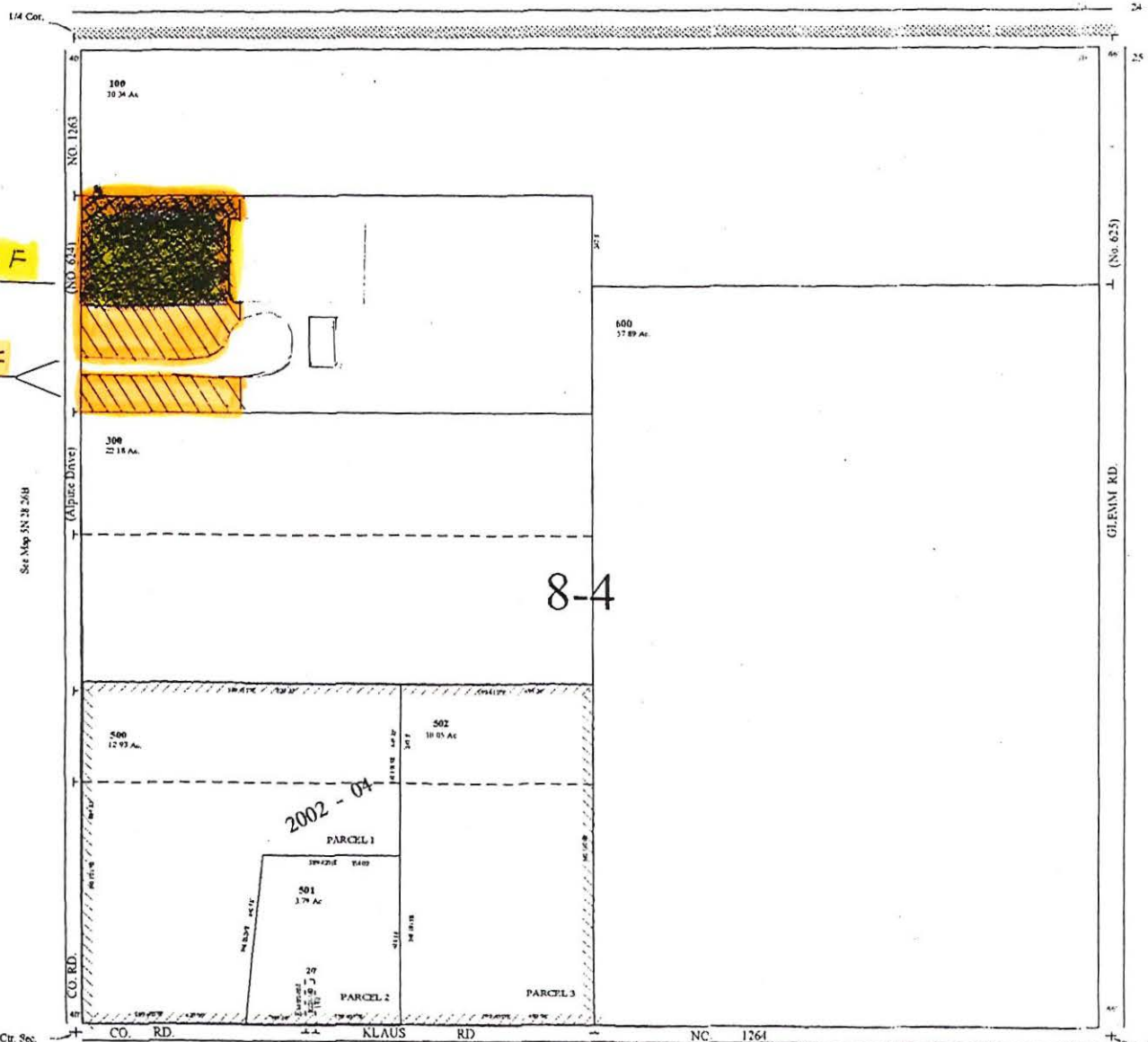
5-24-03

5N2826A

AERIAL PHOTO NO. 1P-103

To

See Map 5N 28 D



CANCELLED NOS

RECEIVED

DEC 12 2007

WATER RESOURCES DEPT
SALEM, OREGON

1 10498



OK

5N2826A

2.82 ac.

2.82 ac 3 AF

2,24A 6 AF

2002-04

PARCEL 1

501


3.74 Ac

20

1.14 Ac

PARCEL 2

8-4



Oregon Water Resources Department
 721 Summer Street NE, Suite A
 Salem, OR 97301-1271

OAR Chapter 690, Division 385
NOTICE OF DISTRICT PERMANENT TRANSFER
 Place of Use

District: Hermiston Irrigation District

Contact Person: Chuck Wilcox Phone: 541-567-3024

Mailing Address: 366 E Hurlbut Ave Hermiston OR 97838

District Internal Notice #: 2007-06

I. Pursuant to ORS 540.580 and OAR Chapter 690, Division 385, the district is providing the Water Resources Department this notice of a proposed change in place of use prior to making the change. The district proposes to change the place of use for the following water rights:

WATER RIGHTS			
PERMIT NUMBER	CERTIFICATE NUMBER	DECREE (name, volume, and page)	PRIMARY (P) or SUPP (S)
N/A	N/A	Umatilla River Decree Sept 6, 1905	P

II. The authorized point(s) of diversion for the water rights proposed for transfer are as follows:

AUTHORIZED POINT(S) OF DIVERSION / APPROPRIATION				
PERMIT	DECREE or CERTIFICATE	POD#	SOURCE	LOCATION - LEGAL DESCRIPTION
N/A	N/A	Cold Springs Res	Maxwell	T4N R28E WM NW ¼ SW ¼ Sec 28

III. The district proposes to change the place of use from the authorized location listed in Table 1 to the location listed in Table 2.

IV. Enclosed is a map for the proposed change in place of use meeting the standards of OAR Chapter 690, Division 385.

V. The water right proposed for transfer is a water right subject to transfer and has not been forfeited for nonuse under ORS 540.610.

VI. Each user affected by the proposed transfer has provided written authorization for the transfer and such authorization is on file with the district.

RECEIVED

DEC 12 2007

WATER RESOURCES DEPT
 SALEM, OREGON

TABLE 1. - AUTHORIZED PLACE OF USE													
WATER RIGHT		Primary PRIORITY	USE	POD #	LEGAL DESCRIPTION							ACRES	USER NAME
Cert/Decree	Cert/Perm				TWP	RNG	SEC	QQ	DUTY	GOV'T LOT	TAX LOT		
PRIMARY	SUPP	DATE											
Maxwell		Sept 6, 1905			4	28	15	SW NW	6AF		500	.83	Sandra J & Jerry R Phillips

TABLE 2. - PROPOSED PLACE OF USE													
WATER RIGHT		Primary PRIORITY	USE	POD #	LEGAL DESCRIPTION							ACRES	USER NAME
Cert/Decree	Cert/Perm				TWP	RNG	SEC	QQ	DUTY	GOV'T LOT	TAX LOT		
PRIMARY	SUPP	DATE											
Cold Springs		Sept 6, 1905			5	29	27	NE NW	6AF		1300	.83	Debora Parks

VII. The undersigned understand and acknowledge that the proposed transfer is subject to the approval of the Water Resources Department. The undersigned also understand and acknowledge that if the Water Resources Department finds the change in place of use allowed by the district under this notice results in injury to an existing water right, the Department may direct the district to cease delivery of water to the proposed place of use or direct the district to mitigate the injury.

I certify that the information contained in this Notice of District Permanent Transfer is true and accurate.

Charles Wilson
Signature of District Manager
or Authorized Representative

4/4/07
Date

Charles Wilson
Typed Name of District Manager
or Authorized Representative

Signature of User
(authorized place of use)

Date

Signature of User
(proposed place of use)

Date

INSTRUCTIONS:

- 1) Pursuant to OAR 690-385-4100(3), the district shall deliver this Notice Form and Map(s) to the local Watermaster *prior to* delivering water to the proposed place of use.
- 2) Pursuant to OAR 690-385-4100(4), the district also shall concurrently deliver a copy of the Notice Form to:
Oregon Water Resources Department
Transfer Section
725 Summer Street NE, Suite A
Salem, OR 97301-1271

The Water Resources Department shall publish a summary of the Notice of District Permanent Transfer in the Department's weekly publication for the purpose of providing public notice.

RECEIVED

his map was prepared for
assessment purposes only

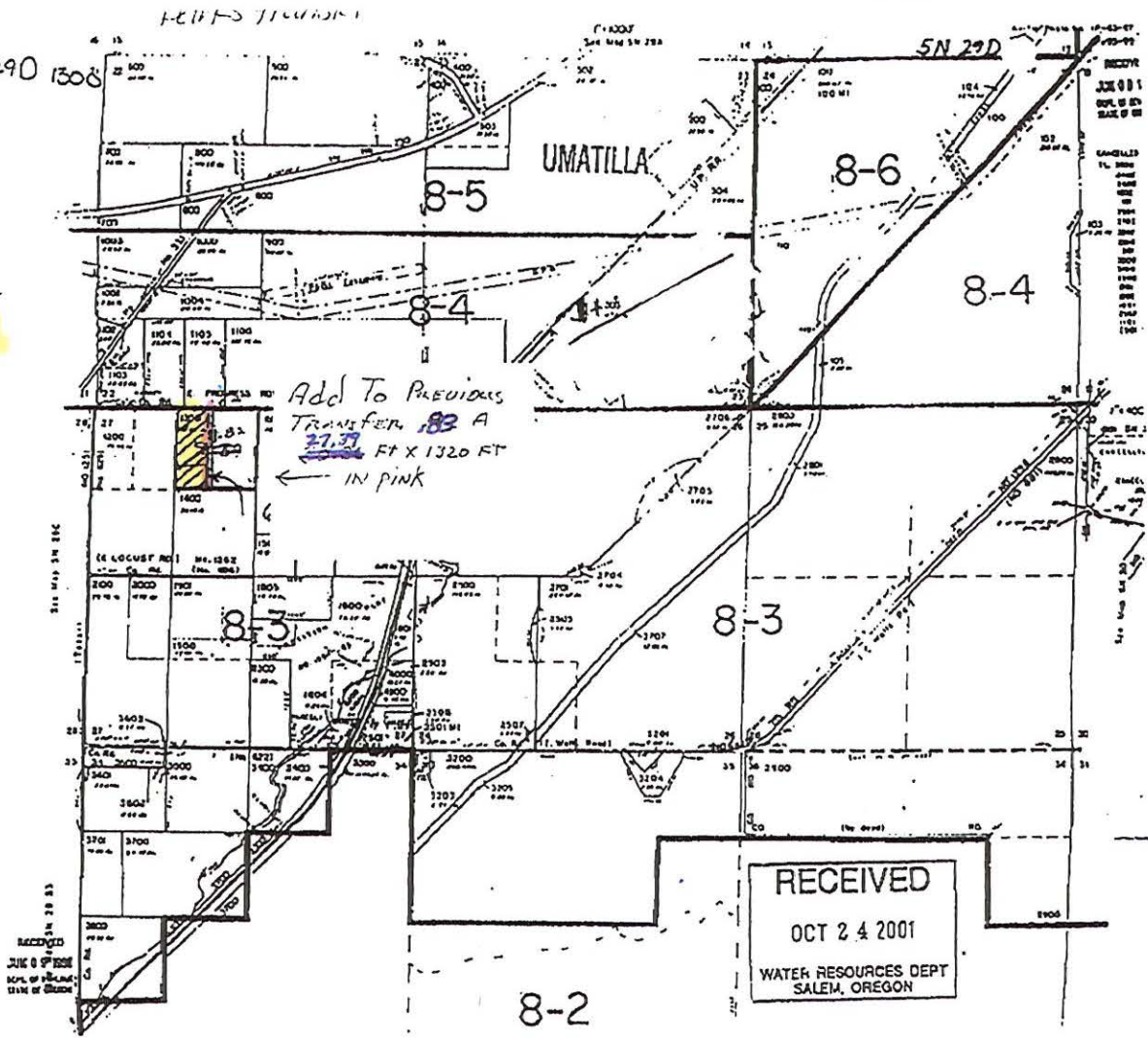


SW1/4 NW1/4 SE 5 14N R20E VVIM
UMATILLA COUNTY, OR

41201

TO
54290 1308

TO




Oregon Water Resources Dept

541278287

04/10/02 03:13P F.002

RECEIVED
JUN 8 9 55AM
DEPT. OF REVENUE
STATE OF OREGON

This map was prepared for assessment purposes only.



SW1/4 NW1/4 SEC 5 14N R28E WVM

4N2010E

UMATILLA COUNTY, OR

SCALE: 1" = 100'

FROM

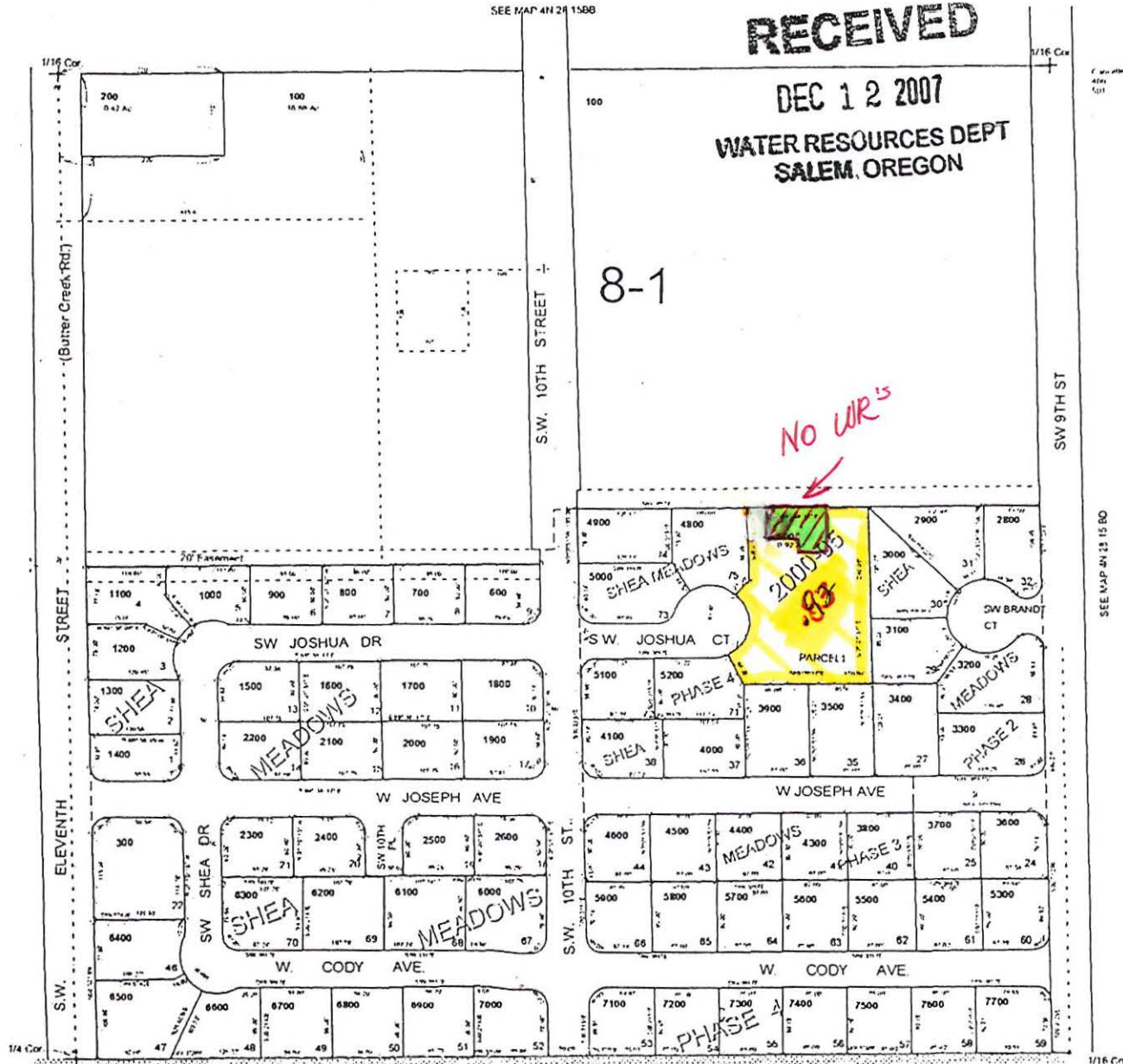
RECEIVED

DEC 12 2007
WATER RESOURCES DEPT
SALEM, OREGON

8-1

NO WR'S

SEE MAP 4N 28 15AD



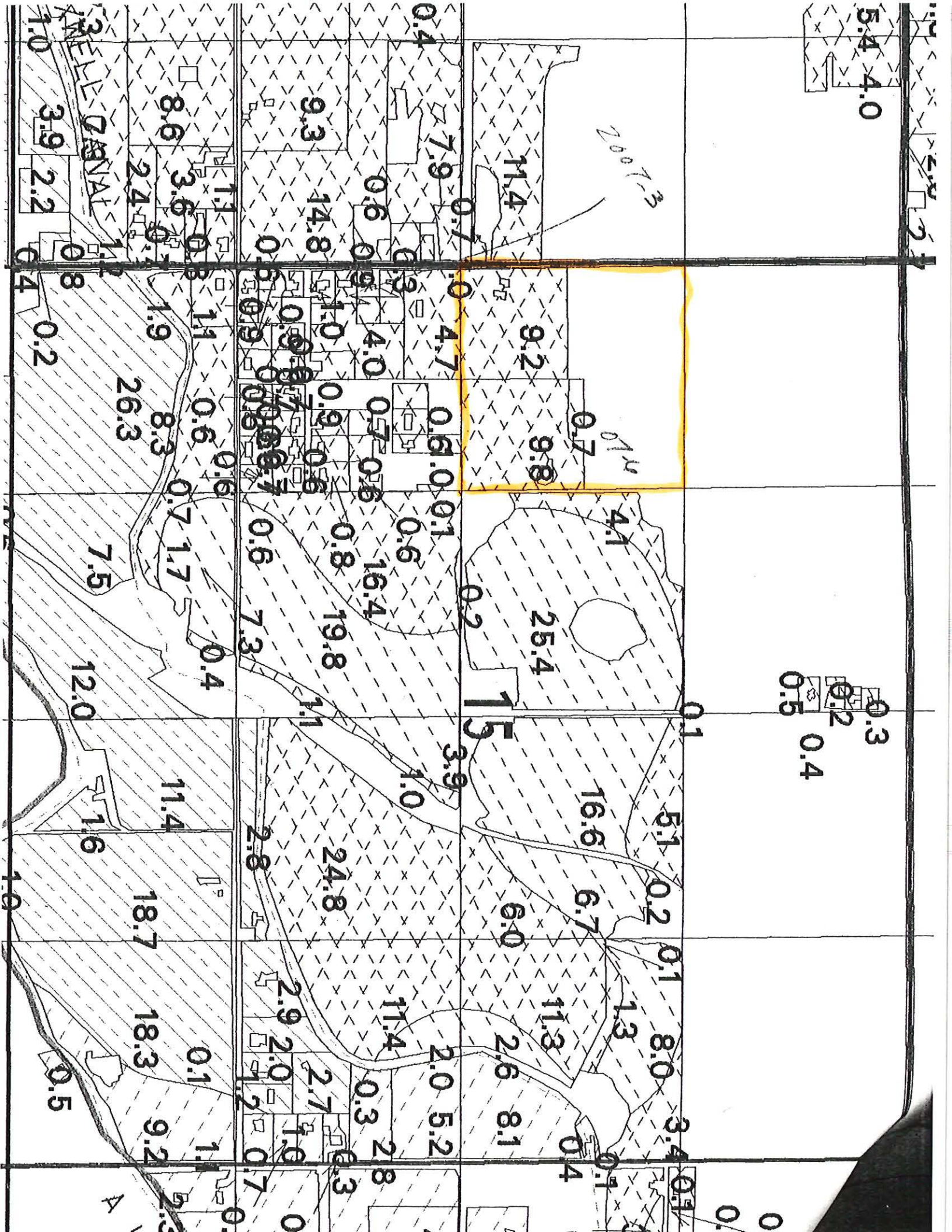
SEE MAP 4N 28 15B0

SEE MAP 4N 28 15CB

4N2815BC

1 10498





7D

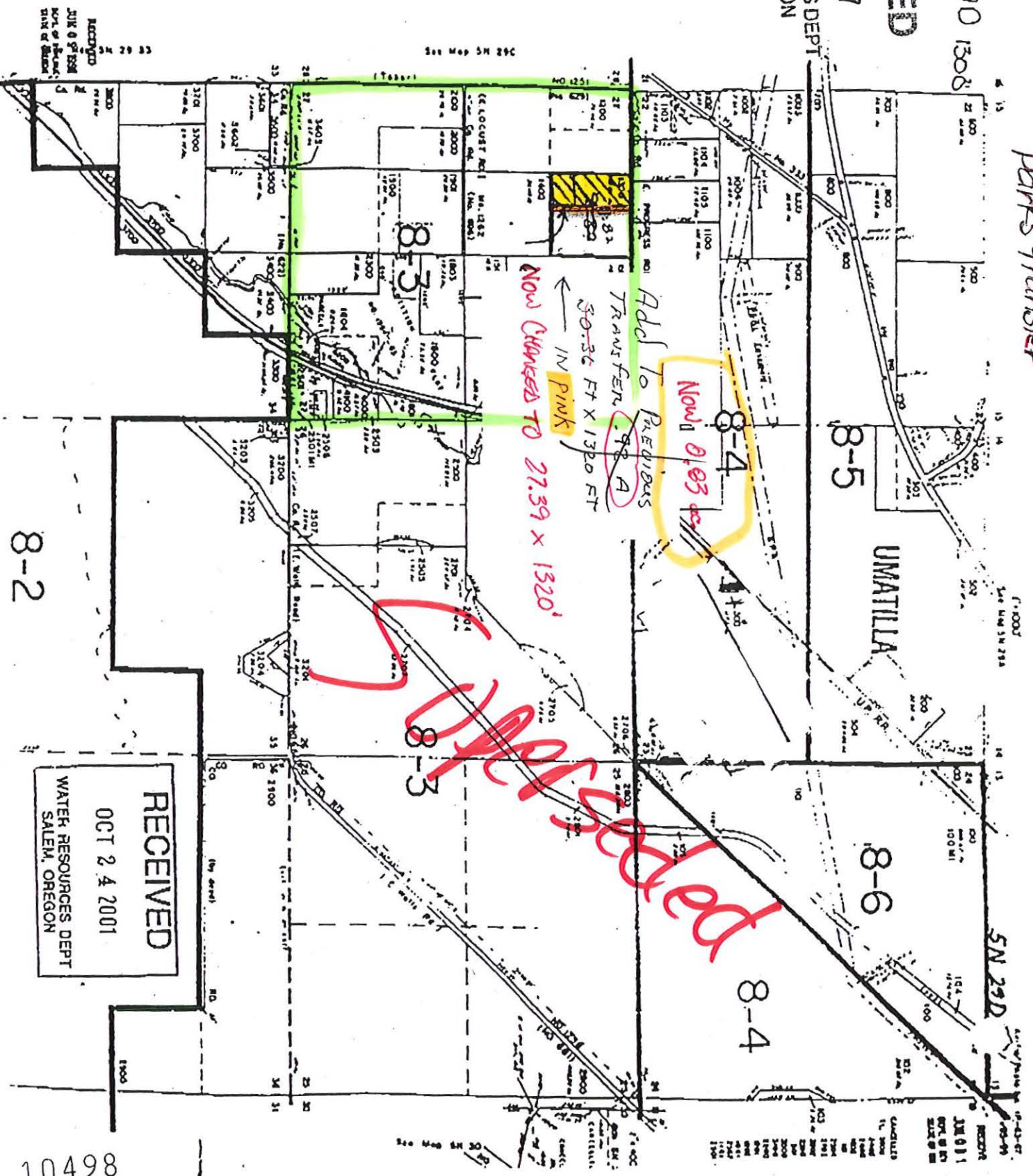
SN 290 1300

PARKS transfer

RECEIVED

DEC 12 2007

WATER RESOURCES DEPT
SALEM, OREGON

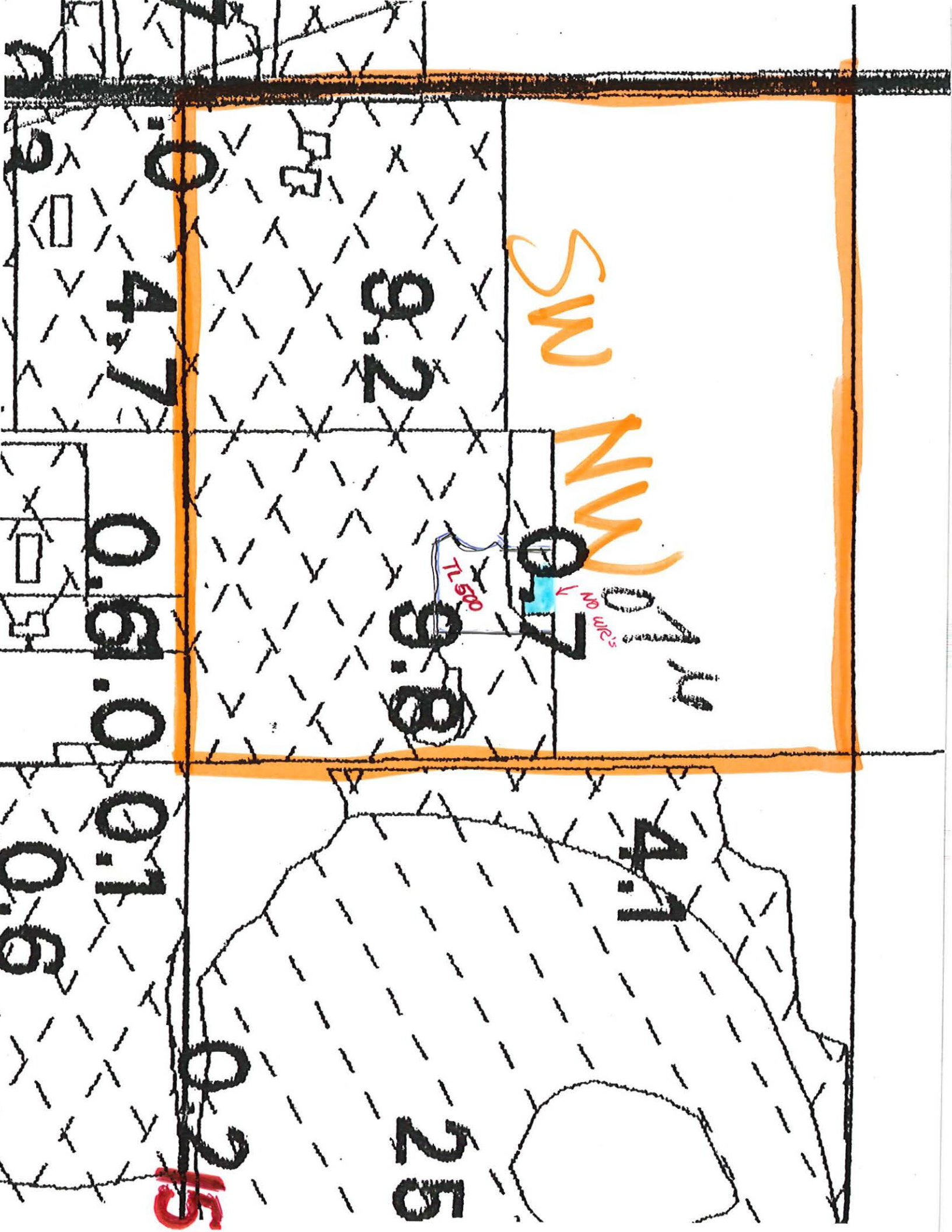


ADD TO PREVIOUS
TRANSFER 98 A
30-36 FT X 1320 FT
IN PINK
Now CHANGED TO 27.39 x 1320'

Now 0.03 ac

RECEIVED
OCT 24 2001
WATER RESOURCES DEPT
SALEM, OREGON

10498





Oregon

Theodore R. Kulongoski, Governor

Water Resources Department
North Mall Office Building
725 Summer Street NE, Suite A
Salem, OR 97301-1266
503-986-0900
FAX 503-986-0904

May 1, 2008

HERMISTON IRRIGATION DISTRICT
366 E HURLBURT AVENUE
HERMISTON OR 97838

Reference: District Transfer T- 10498

Enclosed is a copy of the order approving your District transfer.

A time to complete the transfer is given the order.

Sincerely,

Sarah Henderson

for Greg Nelson
District Transfer Specialist

GLN:sh

cc: Watermaster #5

Enclosure

**BEFORE THE WATER RESOURCES DEPARTMENT
OF THE
STATE OF OREGON**

In the Matter of Transfer Application) **F I N A L O R D E R**
T-10498, Umatilla County) **APPROVING A DISTRICT**
) **PERMANENT TRANSFER**

Authority

ORS 540.570 and 540.580 establishes the process in which a district may submit a request to transfer a water right within district boundaries. OAR Chapter 690, Division 385 implements the statutes and provides the Department's procedures and criteria for evaluating district transfer applications.

Applicant

HERMISTON IRRIGATION DISTRICT
366 E HURLBURT AVENUE
HERMISTON OR 97838

Findings of Fact

1. On December 12, 2007 Hermiston Irrigation District filed a district transfer application to permanently change the place of use under their vested right for irrigation within the boundaries of the irrigation district. The Department assigned the application number T-10498.
2. On March 17, 2008 Hermiston Irrigation District submitted a revised application and maps to better describe both the authorized and the proposed places of use.
3. Notice of the application for transfer was published pursuant to ORS 540.580 and OAR 690-385-4400. No comments were filed in response to the notice.
4. The portion of the right to be transferred is as follows:

Decree: Decree of the Circuit Court of the State of Oregon for Umatilla County, of record at Salem, in the Order Record of the Water Resources Director, Volume 3 pg. 127 at 242, as modified herein and issued in the name of Hermiston Irrigation District.
Use: Primary and Supplemental Irrigation

This is a final order in other than a contested case. This order is subject to judicial review under ORS 183.484. Any petition for judicial review must be filed within the 60-day time period specified by ORS 183.484(2). Pursuant to ORS 536.075 and OAR 137-004-0080, you may petition for judicial review or petition the Director for reconsideration of this order. A petition for reconsideration may be granted or denied by the Director, and if no action is taken within 60 days following the date the petition was filed, the petition shall be deemed denied.

Priority Date: February 25, 1904 for use of natural flow of the Umatilla River through the Maxwell Canal for primary irrigation and September 6, 1905 for supplemental irrigation from water stored in Cold Springs Reservoir. The waters may be used jointly and interchangeably upon the lands described by the decree.

Rate & Duty: For those lands comprised of loam or fine sand or fine-textured soil the amount of water diverted for irrigation, together with the amount secured under any other right existing for the same lands, is limited to a diversion of one-eightieth of one cubic foot per second (or its equivalent) and 3.0 acre-feet for each acre irrigated each year. For those lands comprised of coarse sand or loose gravel subsoil or loose coarse texture soil the amount of water diverted for irrigation, together with the amount secured under any other right existing for the same lands, is limited to a diversion of one-fortieth of one cubic foot per second (or its equivalent) and 6.0 acre-feet for each acre irrigated each year.

Source: Umatilla River and Cold Springs Reservoir, tributaries of the Columbia River.

Authorized Points of Diversion:

Twp	Rng	Mer	Sec	Q - Q	Location
4N	28E	WM	28	NW SW	Maxwell Canal
4N	29E	WM	3	SE NW	"A" Line Canal / Cold Springs Dam

Authorized Place of Use:

PRIMARY & SUPPLEMENTAL IRRIGATION								
Twp	Rng	Sec	Q - Q	TL	Acres	USER	Duty (ac-ft)	NOTICE#
4N	28E	14	NW NE	603	1.40	BANKER	3.0	2007-002
4N	28E	14	NW NE	700	0.22	BANKER	3.0	2007-002
4N	28E	14	NW NE	3100	0.13	BANKER	3.0	2007-002
4N	28E	14	NW NE	602	1.22	BOHM	3.0	2007-005
4N	28E	14	NE NW	202	0.10	ROYER	3.0	2007-005
4N	28E	14	NW SW	100	1.00	JOURNOT	3.0	2007-005
4N	28E	15	SW NW	300	0.34	ZUMWALT	6.0	2007-005
4N	28E	15	SW NW	500	0.83	PHILLIPS	6.0	2007-006
4N	28E	15	NW SW	700	0.50	WALLACE	6.0	2007-003
5N	28E	28	NW NE	200	0.50	MEADE	6.0	2007-005
5N	28E	28	NE SW	500	1.53	FRANCIS	3.0	2007-004
5N	28E	28	NE SW	501	1.00	SMITH	3.0	2007-004
5N	29E	31	NE SE	600	1.40	COFFMAN	6.0	2007-005
5N	28E	33	NW NE	1100	0.17	HULL	3.0	2007-005
5N	28E	33	NE NW	1100	0.33	HULL	3.0	2007-005
5N	29E	34	SW NW	3701	1.50	PHIPPS	6.0	2007-001
TOTAL					12.17			

4. Application T-10498 proposes to change the place of use to:

PRIMARY & SUPPLEMENTAL IRRIGATION								
Twp	Rng	Sec	Q - Q	TL	Acres	USER	Duty /(ac-ft)	NOTICE#
4N	28E	1	NW NW	1200	0.87	RUSSELL / GRIGGS	3.0	2007-002
4N	28E	1	NW NE	1401	0.88	SMITH / GRIGGS	3.0	2007-002
5N	28E	26	NW NE	200	2.24	MATHIS	6.0	2007-005
5N	28E	26	NW NE	200	2.82	MATHIS	3.0	2007-005
5N	28E	28	NW NE	500	0.50	EDWARDS / PARKINS	6.0	2007-003
5N	28E	33	SE NE	400	2.53	KESSIE	3.0	2007-004
5N	29E	27	NE NW	1300	0.83	PARKS	6.0	2007-006
5N	29E	34	SE NW	3700	1.50	COLEMAN	6.0	2007-001
TOTAL					12.17			

5. District permanent transfer application, T-10498 satisfies the criteria of OAR 690-385-4000, contains the information required under OAR 690-385-2000 and includes maps meeting the requirements of OAR 690-385-2200.
6. The application was filed prior to the end of the calendar year or prior to any delivery of water as required under ORS 540.580(2).
7. The water rights are subject to transfer as defined in OAR 690-385-0100(17).
8. The proposed change in place of use would not result in enlargement of the right.

Conclusions of Law



The proposed change in place of use in Transfer Application T-10498 satisfies the requirements of ORS 540.574(3) and 540.580.

Now, therefore, it is ORDERED:

1. The proposed change to the District's vested water right evidenced by Decree of the Circuit Court of the State of Oregon for Umtilla County, of record at Salem, in the Order Record of the Water Resources Director, Volume 3, Page 127 at 242 is approved.
2. The right to the use of water is restricted to beneficial use at the place of use described and is subject to all other conditions and limitations contained in the decree and any related order.
3. The former places of use shall no longer be irrigated as part of this water right.
4. The proposed change shall be completed on or before **October 1, 2010**.

5. A Claim of Beneficial Use and Final Proof Map shall be submitted by the applicant to the Department by **October 1, 2011**.

Dated at Salem, Oregon this 30th day of April, 2008.


Phillip C. Ward, Director 

Mailing date: MAY 02 2008

Water Right Transfer Checklist

Transfer T-10498

Transfer Specialist: Ken Dowden *HD*

Transfer Type: District

Applicant Name/Address: Hermiston Irrigation District, 366 E. Hurlburt Avenue, Hermiston, OR 97838

Agent Name/Address: NONE

CWRE Name/Number: NONE

Rec Landowner Name/Address: NONE

Irr. District Name/Address: NONE

Affected Gov'ts Name/Address: NONE

Commentors: Name/Address: NONE

Water Rights Affected

Records Marked	Records Copied	App File No. or Decree Name	Permit No.	Certificate No.	RR/CR Needed	RR/CR Nos.
<input checked="" type="checkbox"/>	<input checked="" type="checkbox"/>	<u>umatilla river decree</u>	<u>v. 3 pg 242</u>		<input type="checkbox"/> Yes <input type="checkbox"/> No	
<input type="checkbox"/>	<input type="checkbox"/>				<input type="checkbox"/> Yes <input type="checkbox"/> No	
<input type="checkbox"/>	<input type="checkbox"/>				<input type="checkbox"/> Yes <input type="checkbox"/> No	

Key Dates & Initial Actions

Rec'd: <u>12/12/07</u>	Proposed Action(s): <u>POU POD HST APOD USE OTHER: pou</u>	
Fees Pd: <u>400</u>	WM District: <u>5</u>	ODFW District: <u>none</u>
Initial Notice: <u>12/25/07</u>	WM Review sent: <u>12/24/07</u>	ODFW Review sent: <u>none</u>
Acknowledgement Letter Sent <input checked="" type="checkbox"/>	GW Review sent: <u>none</u>	

Processing Dates & Actions

Deficiency Contacts: _____

Newspaper Pub Affid Due: _____

not required

DPD Mailed: _____

Affid of Pub Rec'd: _____

ODFW contact sheet sent with DPD, or N/A

Last Day Published: _____

PD Mailed: _____

Affidavit Reminder Sent: _____

PD Weekly Notice: _____

Reminder Deadline: _____

Preliminary Determination

Electronic Files uploaded

Preliminary Determination

PD Cover letter

Fee Refund Due

PD Notice

Remaining Rights

File Assigned/ ModPod updated

District

DPD Review (Optional)	PD Review (Salem)	Final Order Review (Salem)
Reviewer: _____	Reviewer: _____	Reviewer: <u>HD</u>
Date: _____	Date: _____	Date: <u>4-29</u>
Coordinator: _____	Coordinator: _____	Coordinator: <u>RSP</u>
Date: _____	Date: _____	Date: <u>4/30/08</u>
Comments/Special Issues: <u>MANY REVISIONS</u>		

Special Order Volume: Vol 74 Pages 752 Final Order Signature Date: 4-30-08

Notice of FO email'd to processors Ken/mike/Kody

~~NOTICE #6~~
 portion has NO WR
 DONE
 okay

Application

- The type of change is clearly indicated.
- The application is appropriately signed.
- Appropriate fees were paid. If overpayment, Refund Request to be sent with FO
- Land use form matches affected tax lots and is signed by proper official. (from ALL affected Govt's)
- Ditch company, district and/or BOR, sent a copy of the application and map, if appropriate.
- All required attachments received.

Water right subject to transfer

- Certificated right or Proof accepted "to the satisfaction..."
- The right been exercised according to terms & conditions of certificate.
- Delivery system has the capacity to fully divert the rate/duty of the right.
- No information in record that suggests forfeiture.
- No conflicts identified on the plat cards and plat card reports printed.
- Affidavits prepared for rights that need to be canceled or diminished.

Application Map

- The map has an original CWRE signature. *Not Rec'd*
- The map size and scale accurate and appropriate per OAR 690-380-3100(1)(b)(c)&(d).
- All authorized and proposed POD's/POA's and POU's shown and clearly labeled.
- Metes and bounds for the POD's/POA's are properly described on the map.
- The POD/POA dimensions & 1/4 1/4 on map match the transfer application and certificate descriptions.
- Map acres match the tabulation on the certificate.
- Have final proof maps/deed maps for the rights. Application map matches certificate FPS.
- Have necessary aerial photos.

Determining the "From" and "To" Lands (make working copy of application and certificates to mark on)

- Only the authorized POD's/POA's and POU's to be transferred are listed.
- Application & certificate tabulations match. (Mark on appl. and cert. copies and note corrections needed)
- Marked on certificate the acreage being transferred, cancelled and remaining by 1/4 1/4.

Ownership

- The deed/ROLI matches the "from" lands. (Don't need to check "to" lands.)
- Have current tax lot map. (If transfer application is several years old, contact assessor's office)
- The applicant is the owner of the "from" lands.
- All owners on the deed/ROLI have signed the application.
- If necessary, there is a notarized, signed statement of consent from landowners other than applicant.
- If necessary, there is a copy of written notification to each lien holder identified on ROLI.
- Agent has authorization to make decisions.

Evaluation (materials needed for peer reviewer in bold)

- | | | | | |
|--|--------------------------------------|------------------------------------|--|--|
| <input checked="" type="checkbox"/> application complete | <input type="checkbox"/> map | <input type="checkbox"/> FPS | <input type="checkbox"/> evidence of use | <input type="checkbox"/> land-use form |
| <input type="checkbox"/> deed/ROLI | <input type="checkbox"/> certificate | <input type="checkbox"/> fees paid | <input type="checkbox"/> well logs | <input type="checkbox"/> plat card |
| <input type="checkbox"/> audit | <input type="checkbox"/> dpd | | | |

- Reviews/comments/conditions received? Watermaster ODFW GW
- Headgate When in the judgment Prior to diverting Existing and maintain
- Measuring Devices When in the judgment Prior to diverting Existing and maintain
- Fish Screen Devices

Injury: Y N Enlargement: Y N

Conditions to avoid enlargement/injury -



Oregon Water Resources Department
725 Summer Street NE, Suite A
Salem, Oregon 97301-1271
(503) 986-0900
www.wrd.state.or.us

Watermaster Review Form: Water Right Transfer

Transfer Application: T-10498

Review Due Date: 1-22-08

Applicant Name: Hermiston Irrigation District

Proposed Changes: POU POD POA USE OTHER

Reviewer(s): Tony Justus

Date of Review: Apr. 21, 2008

1. Do you have information suggesting that the water rights may be subject to forfeiture?
 Yes No If "Yes", describe the information and indicate if you intend to file a cancellation affidavit or if you need additional time to determine if a cancellation affidavit should be filed: _____
2. Is there a history of regulation on the source that serves the right proposed for transfer that has involved the right and downstream water rights? Yes No Generally characterize the frequency of any regulation or explain why regulation has not occurred:
Umatilla River is regulated most of the year for insufficient flows to serve all water rights.
3. Check here if it appears that downstream water rights benefit from return flows resulting from the current use of the right? If you check the box, generally characterize the locations where the return flows likely occur and list the water rights that benefit most: Very small amounts involved. Return flows to the UR if they occur would be above 3 mile dam. WEID water rights would be likely entity that would benefit.
4. Are there upstream water rights that would be affected by the proposed change?
 Yes No If "Yes", describe how the rights would be affected and list the rights most affected: _____
5. For POD changes and instream transfers, check here if there are channel losses between the old and new PODs or within the proposed instream reach? If you check the box, describe and, if possible, estimate the losses: _____
6. Would distribution of water for the right after the proposed change result in regulation of other water rights that would not have occurred if use of the existing right was maximized?
 Yes No If "Yes", explain: _____
7. For POU changes, would the original place of use continue to receive water from the same source? Yes No N/A If "Yes", explain: _____
8. For POU or USE changes, would use of the existing right at "full face value," result in the diversion of more water than can be used beneficially and without waste? Yes No
If "Yes", explain: _____
9. Are there other issues not identified through the above questions? Yes No If "Yes", explain: _____

10. What alternatives may be available for addressing any issues identified above: _____

11. Have headgate notices been issued for the source that serves the right? Yes No

12. What water control and measurement conditions should be included in the transfer:

Measurement Devices	<input checked="" type="checkbox"/> Present and should be maintained.	<input type="checkbox"/> Should be required prior to diverting water.	<input type="checkbox"/> May be required in the future.
Headgates	<input checked="" type="checkbox"/> Present and should be maintained.	<input type="checkbox"/> Should be required prior to diverting water.	<input type="checkbox"/> May be required in the future.

Ken Dowden

From: Hermiston Irrigation District [hid@eoni.com]
Sent: Thursday, March 13, 2008 1:50 PM
To: Ken Dowden
Subject: RE: pending District Transfer (T-10498)
Attachments: Phillips_ParksMap02.doc; Phillips_ParksMap01.doc

Ken,

Here are the new maps for district transfer # 2007-06.

I will be faxing the rest to you shortly.

Dawn

-----Original Message-----

From: Ken Dowden [mailto:dowdenkd@wrд.state.or.us]
Sent: Wednesday, March 12, 2008 10:33 AM
To: Hermiston Irrigation District
Cc: Greg Nelson; Mike Ladd
Subject: pending District Transfer (T-10498)

Hello Chuck, (*and Dawn*)

> to follow-up on your pending District Transfer filed under ORS 540.580, we are still awaiting maps and amendments to your application.

Consistent with ORS 540.580 (9), the Department has 90 days in which to review (examine) the application and propose to either approve or reject. Today marks the 90th day since you have filed the transfer with the Department, and I would like to move forward on this.

Since this transfer was an application filed before the end of the calendar year in 2007, and was a petition proposing to incorporate all the NOTICES filed in 2007, the Department would assume no injury had developed as a result of the district moving the parcels of water rights prior to approval. However, deficiencies in the mapping were found and the District was notified by telephone of the deficiencies on January 11, 25 & 28, and on February 1st and 4th. On February 12th, I put the file aside awaiting the needed corrections. I e-mailed Dawn with additional needed corrections.

Specifically, Notice #5 and Notice #6 have mapping deficiencies, among six other typos found on the Batch list and subsequent notice cover sheets.

Because these discrepancies affect the acreage and outcome of the proposed "TO" lands, supposedly to have occurred last year, this new 2008 irrigation season is upon us and you will be delivering water soon. To that end, in order to clear this matter up, either remit the corrected maps and updated application as soon as possible or file a letter or formal e-mail with this office requesting to place the file on "administrative hold".

Please let me know if you want to proceed or put the transfer on "administrative hold". If you wish to proceed, I would appreciate that you submit the new maps and amended application by March 26, 2008, or the Department may move to reject this transfer if we can't get timely resolution to the deficiencies.

I would appreciate your help in completing this transfer file. Please call me if you have additional questions.

Thank you.

Ken Dowden

HERMISTON IRRIGATION DISTRICT



366 East Hurlburt Avenue
Hermiston, OR 97838-2445
Phone: (541) 567-3024
Fax: (541) 564-1069
E-mail: hid@coni.com

FaxCoverSheet

To: OWRD	From: Dawn Henderson
Attn: Ken Dowden	Pages: 14
Fax: 541-278-0287	Date: March 13, 2008
Phone:	CC:
Re: Transfer #10498	

Ken,

I think this is it. If I missed anything I am sure you will let me know ☺

Dawn Henderson
Customer Service Rep.
Hermiston Irrigation District

Hermiston Irrigation District
366 E Hurlburt Ave
Hermiston, OR 97838
Phone: 541-567-3024 Fax: 541-564-1069

Batch List
District Permanent Transfer
(ORA 690.385)

1. **CERTIFICATE:** Umatilla River Decree of September 06, 1905, Vol. 3, Pg. 242
Priority dates: February 25, 1904 & September 06, 1905
2. **TYPE OF USE:** Irrigation
3. **LOCATION OF AUTHORIZED PLACE OF USE: (Present User)**

Name	Legal Description	HID #	Acres
Rita Phipps	5N2934 SW NW 3701	2007-001	1.5
Carl & Dixie Banker (Giddens Estates)	4N2814 NW NE 603	2007-02	1.4
Carl & Dixie Banker	4N2814 NW NE 700	2007-02	.22
Carl & Dixie Banker (Giddens Estates)	4N2814 NW NE 3100	2007-02	.13
David & Neila Wallace	4N2815 NW SW 700	2007-03	.50
Terry & Anna Francis	5N2828 NE SW 500	2007-04	1.53
Randall & Tamara Smith	5N2828 NE SW 501	2007-04	1.0
Terry & Natalie Journot	4N2814 NW SW 100	2007-05	1.0
Walter Coffman	5N2931 NE SE 600	2007-05	1.4
Tom Bohm	4N2814 NW NE 602	2007-05	1.22
Charles & Lori Royer	4N2814 NE NW 202	2007-05	.10
Jared Zumwalt	4N2815 SW NW 300	2007-05	.34
Thomas & Michele Hull	5N2833 NE NW/NW NE 1100	2007-05	.50
Vickie Meade	5N2828 NW NE 200	2007-05	.50
Sandra & Jerry Phillips	4N2815 SW NW 500	2007-06	.83
Total			12.17

3. **LOCATION OF PROPOSED PLACE OF USE: (Proposed User)**

Name	Legal Description	HID #	Acres
Craig & Janna Coleman	5N2934 SE NW 3700	2007-001	1.5
Russell/Griggs	4N2801 NW NW 1200	2007-02	.87
Smith/Griggs	4N2801 NW NE 1401	2007-02	.88
Vaughn Edwards & Tamara Parkins	5N2828 NW NE 500	2007-03	.50
Robert & Denise Kessie	5N2833 SE NE 400	2007-04	2.53
Alvin & Barbara Mathis	5N2826 NW NE 200	2007-05	5.06
Debora Parks	5N2927 NE NW 1300	2007-06	.83
Total			12.17

5. **ITEMS ATTACHED:**

- a) Copy of Notice Filed with Regional Watermaster, and maps of "From" and "To" lands.
- b) District Boundaries
Description and map already on file with OWRD's office in Salem.

6. **REGIONAL WATERMASTER'S OFFICE:**

All notices and maps enclosed in this petition have been filed with the Regional Watermaster's office two weeks before any changes were made. They will receive a copy of this petition for their files.

Hermiston Irrigation District (petitioner) hereby states that the maps and petitions are accurate to the best of our knowledge.



Chuck Wilcox, Manager



Date:



721 Summer Street NE, Suite A
Salem, OR 97301-1271

**OAR Chapter 690, Division 385
NOTICE OF DISTRICT PERMANENT TRANSFER
Place of Use**

District: Hermiston Irrigation District

Contact Person: Chuck Wilcox Phone: 541-567-3024

Mailing Address: 366 E Hurlburt Ave, Hermiston OR 97838

District Internal Notice #: 2007-001

- I. Pursuant to ORS 540.580 and OAR Chapter 690, Division 385, the district is providing the Water Resources Department this notice of a proposed change in place of use prior to making the change. The district proposes to change the place of use for the following water rights:

WATER RIGHTS			
PERMIT NUMBER	CERTIFICATE NUMBER	DECREE (name, volume, and page)	PRIMARY (P) or SUPP (S)
N/A	N/A	Umatilla River Decree Sept. 6, 1905 Vol. 3 pg 242	P

- II. The authorized point(s) of diversion for the water rights proposed for transfer are as follows:

AUTHORIZED POINT(S) OF DIVERSION / APPROPRIATION				
PERMIT	DECREE or CERTIFICATE	POD#	SOURCE	LOCATION - LEGAL DESCRIPTION
N/A	Umatilla River	Cold Springs Reservoir	A-Line Canal	4N 29E W.M. Sec. 3 SE¼ SW¼

- III. The district proposes to change the place of use from the authorized location listed in Table 1 to the location listed in Table 2.
- IV. Enclosed is a map for the proposed change in place of use meeting the standards of OAR Chapter 690, Division 385.
- V. The water right proposed for transfer is a water right subject to transfer and has not been forfeited for nonuse under ORS 540.610.
- VI. Each user affected by the proposed transfer has provided written authorization for the transfer and such authorization is on file with the district.

TABLE 1. - AUTHORIZED PLACE OF USE													
WATER RIGHT		Primary PRIORITY	USE	POD #	LEGAL DESCRIPTION							ACRES	USER NAME
Cert/Decrec	Cert/Perms				TWP	RNG	SEC	QQ	DUTY	GOV'T	TAX LOT		
PRIMARY	SUPP	DATE											
		Sept 6, 1905			SN	29	34	SW NW	6 AF		3701	1.5	Rita Phipps

TABLE 2. - PROPOSED PLACE OF USE													
WATER RIGHT		Primary PRIORITY	USE	POD #	LEGAL DESCRIPTION							ACRES	USER NAME
Cert/Decrec	Cert/Perms				TWP	RNG	SEC	QQ	DUTY	GOV'T	TAX LOT		
PRIMARY	SUPP	DATE											
		Sept 6, 1905			5	29	34	SE NW	6 AF		3700	1.5	Craig & Jama Coleman



721 Summer Street NE, Suite A
Salem, OR 97301-1271

**OAR Chapter 690, Division 385
NOTICE OF DISTRICT PERMANENT TRANSFER
Place of Use**

District: Hermiston Irrigation District

Contact Person: Chuck Wilcox Phone: 541-567-3024

Mailing Address: 366 E Hurlburt Ave, Hermiston OR 97838

District Internal Notice #: 2007-03

- I. Pursuant to ORS 540.580 and OAR Chapter 690, Division 385, the district is providing the Water Resources Department this notice of a proposed change in place of use prior to making the change. The district proposes to change the place of use for the following water rights:

WATER RIGHTS			
PERMIT NUMBER	CERTIFICATE NUMBER	DECREE (name, volume, and page)	PRIMARY (P) or SUPP (S)
N/A	N/A	Umatilla River Decree Nov. 1, 1894; Feb. 25, 1904 Vol 2 Pg 242	P

- II. The authorized point(s) of diversion for the water rights proposed for transfer are as follows:

AUTHORIZED POINT(S) OF DIVERSION / APPROPRIATION				
PERMIT	DECREE or CERTIFICATE	POD#	SOURCE	LOCATION - LEGAL DESCRIPTION
N/A	Umatilla River		Maxwell	NW ¼ SW ¼ Sec 28 T4N R28E WM

- III. The district proposes to change the place of use from the authorized location listed in Table 1 to the location listed in Table 2.
- IV. Enclosed is a map for the proposed change in place of use meeting the standards of OAR Chapter 690, Division 385.
- V. The water right proposed for transfer is a water right subject to transfer and has not been forfeited for nonuse under ORS 540.610.
- VI. Each user affected by the proposed transfer has provided written authorization for the transfer and such authorization is on file with the district.

TABLE 1. - AUTHORIZED PLACE OF USE

WATER RIGHT		Primary PRIORITY	USE	POD #	LEGAL DESCRIPTION							ACRES	USER NAME
Cert/Decree	Cert/Perm				TWP	RNG	SEC	QQ	DUTY	GOV'T LOT	TAX LOT		
PRIMARY	SUPP	DATE											
Maxwell		Nov 1, 1894 Feb 25, 1904			4	28	15	NW SW	6 AF		700	.50	David N & Neila Carter Wallace

TABLE 2. - PROPOSED PLACE OF USE

WATER RIGHT		Primary PRIORITY	USE	POD #	LEGAL DESCRIPTION							ACRES	USER NAME
Cert/Decree	Cert/Perm				TWP	RNG	SEC	QQ	DUTY	GOV'T LOT	TAX LOT		
PRIMARY	SUPP	DATE											
Cold Springs		Nov 1, 1894 Feb 25, 1904			5	28	28	NW NE	6 AF		500	.50	Vaughn Edward & Tamara R Parkins



Oregon Water Resources Department
721 Summer Street NE, Suite A
Salem, OR 97301-1271

OAR Chapter 690, Division 385
NOTICE OF DISTRICT PERMANENT TRANSFER
Place of Use

District: Hermiston Irrigation District

Contact Person: Chuck Wilcox Phone: 541-567-3024

Mailing Address: 366 E Hurlburt Ave, Hermiston OR 97838

District Internal Notice #: 2007-04

- I. Pursuant to ORS 540.580 and OAR Chapter 690, Division 385, the district is providing the Water Resources Department this notice of a proposed change in place of use prior to making the change. The district proposes to change the place of use for the following water rights:

WATER RIGHTS			
PERMIT NUMBER	CERTIFICATE NUMBER	DECREE (name, volume, and page)	PRIMARY (P) or SUPP (S)
N/A	N/A	Umatilla River Decree Sept 6, 1905 Vol. 3 pg 242	P

- II. The authorized point(s) of diversion for the water rights proposed for transfer are as follows:

AUTHORIZED POINT(S) OF DIVERSION / APPROPRIATION				
PERMIT	DECREE or CERTIFICATE	POD#	SOURCE	LOCATION - LEGAL DESCRIPTION
N/A	Umatilla River	Cold Springs Reservoir	A-Line	T3N R29E W.M. SE¼ SW¼ Sec 22

- III. The district proposes to change the place of use from the authorized location listed in Table 1 to the location listed in Table 2.
- IV. Enclosed is a map for the proposed change in place of use meeting the standards of OAR Chapter 690, Division 385.
- V. The water right proposed for transfer is a water right subject to transfer and has not been forfeited for nonuse under ORS 540.610.
- VI. Each user affected by the proposed transfer has provided written authorization for the transfer and such authorization is on file with the district.

TABLE 1. - AUTHORIZED PLACE OF USE

WATER RIGHT		Primary PRIORITY	USE	POD #	LEGAL DESCRIPTION							ACRES	USER NAME
Cert/Decree	Cert/Perm				TWP	RNG	SEC	QQ	DUTY	GOV'T LOT	TAX LOT		
PRIMARY	SUPP	DATE											
Cold Springs Res		Sept 6, 1905			5	28	28	NE SW	3AF		500	1.53	Terry and Anna Francis
Cold Springs Res		Sept 6, 1905			5	28	28	NE SW	3AF		501	1.0	Randall and Tamara Smith

TABLE 2. - PROPOSED PLACE OF USE

WATER RIGHT		Primary PRIORITY	USE	POD #	LEGAL DESCRIPTION							ACRES	USER NAME
Cert/Decree	Cert/Perm				TWP	RNG	SEC	QQ	DUTY	GOV'T LOT	TAX LOT		
PRIMARY	SUPP	DATE											
Cold Springs Res		Sept 6, 1905			5	28	33	SE NE	3AF		400	2.53	Robert and Denise Kessie



721 SUMMIT STREET, SUITE A
Salem, OR 97301-1271

**OAR Chapter 690, Division 385
NOTICE OF DISTRICT PERMANENT TRANSFER
Place of Use**

District: Hermiston Irrigation District

Contact Person: Chuck Wilcox Phone: 541-567-3024

Mailing Address: 366 E Hurlburt Ave. Hermiston OR 97838

District Internal Notice #: 2007-05

I. Pursuant to ORS 540.580 and OAR Chapter 690, Division 385, the district is providing the Water Resources Department this notice of a proposed change in place of use prior to making the change. The district proposes to change the place of use for the following water rights:

WATER RIGHTS			
PERMIT NUMBER	CERTIFICATE NUMBER	DECREE (name, volume, and page)	PRIMARY (P) or SUPP (S)
N/A	N/A	Umatilla River Decree Sept 6, 1905	P

II. The authorized point(s) of diversion for the water rights proposed for transfer are as follows:

AUTHORIZED POINT(S) OF DIVERSION / APPROPRIATION				
PERMIT	DECREE or CERTIFICATE	POD#	SOURCE	LOCATION - LEGAL DESCRIPTION
N/A	Umatilla River	Cold Springs Res	A-Line Canal	T3N R29E W.M. Sec 22 SE¼ SW¼
N/A	Umatilla River	Cold Springs Res	Maxwell	T4N R28E W.M Sec. 28 NW¼ SW¼

III. The district proposes to change the place of use from the authorized location listed in Table 1 to the location listed in Table 2.

IV. Enclosed is a map for the proposed change in place of use meeting the standards of OAR Chapter 690, Division 385.

V. The water right proposed for transfer is a water right subject to transfer and has not been forfeited for nonuse under ORS 540.610.

VI. Each user affected by the proposed transfer has provided written authorization for the transfer and such authorization is on file with the district.

TABLE 1. - AUTHORIZED PLACE OF USE													
WATER RIGHT		Primary PRIORITY	USE	POD #	LEGAL DESCRIPTION							ACRES	USER NAME
Cert/Decree	Cert/Perm				TWP	RNG	SEC	QQ	DUTY	GOVT LOT	TAX LOT		
PRIMARY	SUPP	DATE											
Maxwell		Sept 6, 1905			4	28	15	SW NW	6AF		500	.83	Sandra J & Jerry R Phillips

TABLE 2. - PROPOSED PLACE OF USE													
WATER RIGHT		Primary PRIORITY	USE	POD #	LEGAL DESCRIPTION							ACRES	USER NAME
Cert/Decree	Cert/Perm				TWP	RNG	SEC	QQ	DUTY	GOVT LOT	TAX LOT		
PRIMARY	SUPP	DATE											
Cold Springs		Sept 6, 1905			5	29	27	NE NW	6AF		1300	.83	Debora Parks

TABLE 1. - AUTHORIZED PLACE OF USE													
WATER RIGHT		Primary PRIORITY	USE	POD #	LEGAL DESCRIPTION							ACRES	USER NAME
Cert/Decree	Cert/Perm				TWP	RNG	SEC	QQ	DUTY	GOV'T LOT	TAX LOT		
PRIMARY	SUPP	DATE											
Cold Springs		Sept 6, 1905			4	28	14	NW SW	3AF		100	1.0	Terry & Natalie Journot
Maxwell		Sept 6, 1905			5	29	31	NE SE	6AF		600	1.4	Walter Coffman
Maxwell		Sept 6, 1905			4	28	14	NW NE	3AF		602	1.22	Tom Bohm
Maxwell		Sept 6, 1905			4	28	14	NE NW	3AF		202	.10	Charles & Lori Royer
Maxwell		Sept 6, 1905			4	28	15	SW NW	6AF		300	.34	Jared Zumwalt
Cold Springs		Sept 6, 1905			5	28	33	NE NW NW NE	3AF		1100	.17	Thomas & Michele Hull
Cold Springs		Sept 6, 1905			5	28	28	NW NE	6AF		200	.50	Vickie Meade
												5.06	Total

03/18/08 02:01pm P. 011

TABLE 2. - PROPOSED PLACE OF USE

WATER RIGHT		Primary PRIORITY	USE	POD #	LEGAL DESCRIPTION							ACRES	USER NAME
Cert/Decree	Cert/Perm				TWP	RNG	SEC	QQ	DUTY	GOVT LOT	TAX LOT		
PRIMARY	SUPP	DATE											
		Sept 6, 1905			5	28	26	NW NE	6AF		200	2.24	Alvin & Barbara Mathis
		Sept 6, 1905			5	28	26	NW NE	3AF		200	2.82	Alvin & Barbara Mathis
												5.06	Total

541 564 1063

HERMISTON IRR DIST



**OAR Chapter 690, Division 385
 NOTICE OF DISTRICT PERMANENT TRANSFER
 Place of Use**

District: Hermiston Irrigation District

Contact Person: Chuck Wilcox Phone: 541-567-3024

Mailing Address: 366 E Hurlbut Ave Hermiston OR 97838

District Internal Notice #: 2007-06

I. Pursuant to ORS 540.580 and OAR Chapter 690, Division 385, the district is providing the Water Resources Department this notice of a proposed change in place of use prior to making the change. The district proposes to change the place of use for the following water rights:

WATER RIGHTS			
PERMIT NUMBER	CERTIFICATE NUMBER	DECREE (name, volume, and page)	PRIMARY (P) or SUPP (S)
N/A	N/A	Umatilla River Decree Sept 6, 1905	P

II. The authorized point(s) of diversion for the water rights proposed for transfer are as follows:

AUTHORIZED POINT(S) OF DIVERSION / APPROPRIATION				
PERMIT	DECREE or CERTIFICATE	POD#	SOURCE	LOCATION - LEGAL DESCRIPTION
N/A	N/A	Cold Springs Res	Maxwell	T4N R28E WM NW ¼ SW ¼ Sec 28

III. The district proposes to change the place of use from the authorized location listed in Table 1 to the location listed in Table 2.

IV. Enclosed is a map for the proposed change in place of use meeting the standards of OAR Chapter 690, Division 385.

V. The water right proposed for transfer is a water right subject to transfer and has not been forfeited for nonuse under ORS 540.610.

VI. Each user affected by the proposed transfer has provided written authorization for the transfer and such authorization is on file with the district.



**OAR Chapter 690, Division 385
 NOTICE OF DISTRICT PERMANENT TRANSFER
 Place of Use**

District: Hermiston Irrigation District

Contact Person: Chuck Wilcox Phone: 541-567-3024

Mailing Address: 366 E Hurlbut Ave Hermiston OR 97838

District Internal Notice #: 2007-06

I. Pursuant to ORS 540.580 and OAR Chapter 690, Division 385, the district is providing the Water Resources Department this notice of a proposed change in place of use prior to making the change. The district proposes to change the place of use for the following water rights:

WATER RIGHTS			
PERMIT NUMBER	CERTIFICATE NUMBER	DECREE (name, volume, and page)	PRIMARY (P) or SUPP (S)
N/A	N/A	Umatilla River Decree Sept 6, 1905	P

II. The authorized point(s) of diversion for the water rights proposed for transfer are as follows:

AUTHORIZED POINT(S) OF DIVERSION / APPROPRIATION				
PERMIT	DECREE or CERTIFICATE	POD#	SOURCE	LOCATION - LEGAL DESCRIPTION
N/A	N/A	Cold Springs Res	Maxwell	T4N R28E WM NW 1/4 SW 1/4 Sec 28

III. The district proposes to change the place of use from the authorized location listed in Table 1 to the location listed in Table 2.

IV. Enclosed is a map for the proposed change in place of use meeting the standards of OAR Chapter 690, Division 385.

V. The water right proposed for transfer is a water right subject to transfer and has not been forfeited for nonuse under ORS 540.610.

VI. Each user affected by the proposed transfer has provided written authorization for the transfer and such authorization is on file with the district.

TABLE 1. - AUTHORIZED PLACE OF USE													
WATER RIGHT		Primary PRIORITY	USE	POD #	LEGAL DESCRIPTION							ACRES	USER NAME
Cert/Decree	Cert/Perm				TWP	RNG	SEC	QQ	DUTY	GOV'T LOT	TAX LOT		
PRIMARY	SUPP	DATE											
Maxwell		Sept 6, 1905			4	28	15	SW NW	6AF		500	.83	Sandra J & Jerry R Phillips

TABLE 2. - PROPOSED PLACE OF USE													
WATER RIGHT		Primary PRIORITY	USE	POD #	LEGAL DESCRIPTION							ACRES	USER NAME
Cert/Decree	Cert/Perm				TWP	RNG	SEC	QQ	DUTY	GOV'T LOT	TAX LOT		
PRIMARY	SUPP	DATE											
Cold Springs		Sept 6, 1905			5	29	27	NE NW	6AF		1300	.83	Debora Parks

Water Rights Platcard Report

"TO" LANDS

NOTICE #01

Meridian: Township: North East Records per Page:

Water Right	Changing Xfers	Priority	Use	Use Status	DLC	Gov't Lot	QQ(40): NE NE	QQ(40): NW NE	SW NE	SE NE	NW NW	SW NW	SE NW	NE SW	NW SW	SW SW	SE SW	NE SE	NW SE	SW SE	SE SE	Unknown QQ	
<u>Select</u> Permit:G 12869 * Additional Info: RUSSELL DAVIS App: G14119 Permit: G12869		6/29/1995	IRRIGATION																				16
<u>Select</u> Decree:Vol:3 Page:127 [Umatilla River] * T10498 Additional Info: HERMISTON IRRIGATION DISTRICT		9/6/1905	IRRIGATION																				183
<u>Select</u> Permit:S 49497 * Additional Info: SUSAN DAGGETT App: S58245 Permit: S49497		1/19/1979	MUNICIPAL USES							*	*	*	*	*	*	*	*						
<u>Select</u> Permit:G 7912 CN Additional Info: DON MCEWEN App: G8567 Permit: G7912		12/7/1977	SUPPLEMENTAL IRRIGATION (Suppl'mtl)																				12.6
<u>Select</u> Permit:G 12869 * Additional Info: RUSSELL DAVIS App: G14119 Permit: G12869		6/29/1995	SUPPLEMENTAL IRRIGATION (Suppl'mtl)																				11
<u>Select</u> App:G 16748 * Additional Info: CRAIG COLEMAN App: G16748		11/7/2006	SUPPLEMENTAL IRRIGATION (Suppl'mtl)																				39.5
<u>Select</u> Decree:Vol:3 Page:127 [Umatilla River] * T10498 Additional Info: HERMISTON IRRIGATION DISTRICT		9/6/1905	SUPPLEMENTAL IRRIGATION (Suppl'mtl)																				183

Acreage Legend: 12.25 Regular acreage 12.25 Acreage is on a canceled right (12.25) Acreage is part of a transfer and has not been proven up on yet (Inchoate) [12.25] Acreage has been suspended * Acreage is not specified

NCR

Water Rights Platcard Report

"TO" LANDS

NOTICE #02

Meridian: WILLAMETTE Township: 4 North Range: 28 East Section: 1 Records per Page: 7 Search

Water Right	Changing Xfers	Priority	Use	Use Status	DLC	Gov't Lot	QQ(40): NE	NE	NW	SW	SE	NE	NW	SW	SE	NE	NW	SW	SE	NE	NW	SW	SE	Unkown QQ
Select Permit:G 12357 *		6/4/1992	IRRIGATION																					
Additional Info: WESLEY P HAWS App: G12970 Permit: G12357																								
Select Permit:G 13924 *		8/25/2000	IRRIGATION																					
Additional Info: CARY B SHERROW App: G15201 Permit: G13924																								
Select Permit:G 13983 *		8/28/2000	IRRIGATION																					
Additional Info: JIM ENNEKING App: G15203 Permit: G13983																								
Select Permit:G 13993 *		9/25/2000	IRRIGATION																					
Additional Info: LARRY W HULL App: G15221 Permit: G13993																								
Select Permit:G 14004 *		9/1/2000	IRRIGATION																					
Additional Info: PETE SYMIONOW App: G15207 Permit: G14004																								
Select Permit:G 14037 *		8/14/2000	IRRIGATION																					
Additional Info: GORDON R SCHMIDT App: G15275 Permit: G14037																								
Select Permit:G 14983 *		10/10/2000	IRRIGATION																					
Additional Info: JEFFREY N SANDERS App: G15224 Permit: G14983																								

1 2 3 4
 Acreage Legend: 12.25 Regular acreage 12.25 Acreage is on a canceled right (12.25) Acreage is part of a transfer and has not been proven up on yet (inchoate) [12.25] Acreage has been suspended * Acreage is not specified

NCR

Water Rights Platcard Report

Meridian: Township: North East Section: Records per Page:

Water Right	Changing Xfers	Priority	Use	Use Status	DLC	Gov't Lot	QQ(40):	NE	NW	SW	SE	NE	NW	SW	SE	NE	NW	SW	SE	NE	NW	SW	SE	Unkown QQ
Select Permit:G 14990 *		8/18/2000	IRRIGATION																				2.85	
Additional Info: WALTER R DAVIS App: G15274 Permit: G14990																								
Select Permit:G 15013 *		5/25/2001	IRRIGATION				7																	
Additional Info: ROBERT R SMITH App: G15512 Permit: G15013																								
Select Cert:23518 OR *		12/3/1951	IRRIGATION																					3.2
Additional Info: MILTON D VERNON App: U449 Permit: U421 Cert: 23518																								
Select Cert:49564 OR *		12/18/1975	IRRIGATION								3.5	3.4												
Additional Info: THEODORE L ISSEL App: G7185 Permit: G6617 Cert: 49564																								
Select Cert:54747 OR *		1/30/1980	IRRIGATION											2										
Additional Info: RONALD J FLINK App: G9528 Permit: G9188 Cert: 54747																								
Select Cert:56527 OR *		10/23/1974	IRRIGATION								0.8													
Additional Info: GEORGE ALEX App: G6700 Permit: G6244 Cert: 56527																								
Select Cert:57624 OR *		6/22/1977	IRRIGATION															1.8						
Additional Info: ROGER D. BRYANT App: G8229 Permit: G7824 Cert: 57624																								
1 2 3 4																								

Acreage Legend: 12.25 Regular acreage 12.25 Acreage is on a canceled right (12.25) Acreage is part of a transfer and has not been proven up on yet (Inchoate) [12.25] Acreage has been suspended * Acreage is not specified

Water Rights Platcard Report

Meridian: Township: North Range: East Section: Records per Page:

Water Right	Channing Xfers	Priority	Use	Use Status	DLC	Gov't Lot	QQ(40): Q(160):	NE NE	NW NE	SW NE	SE NE	NE NW	NW NW	SW NW	SE NW	NE SW	NW SW	SW SW	SE SW	NE SE	NW SE	SW SE	SE SE	Unkown QQ
<u>Select</u> Permit:G 14010 * Additional Info: MARVIN B COFFELT App: G15272 Permit: G14010		8/24/2000	IRRIGATION AND DOMESTIC																				1	
<u>Select</u> Inchoate: T 6318 CF (REG) * Additional Info: CITY OF HERMISTON App: G11299 Permit: G10418		8/15/1984	MUNICIPAL USES																					(*)
<u>Select</u> Permit:S 49497 * Additional Info: SUSAN DAGGETT App: S58245 Permit: S49497		1/19/1979	MUNICIPAL USES					*	*	*	*	*	*	*	*	*	*	*	*	*	*	*	*	
<u>Select</u> Permit:G 13401 * Additional Info: JEWETT MIKE App: G14542 Permit: G13401		6/6/1997	QUASI-MUNICIPAL USES														*							
<u>Select</u> Permit:G 13852 * Additional Info: CHART WATER SUPPLY INC.; HART, GEORGE N App: G15004 Permit: G13852		7/1/1999	QUASI-MUNICIPAL USES							*	*													
<u>Select</u> Cert:28603 OR * Additional Info: DALE K KING App: G826 Permit: G744 Cert: 28603		12/20/1957	SUPPLEMENTAL IRRIGATION (Suppl'mtl)																			9		
<u>Select</u> Decree:Vol:3 Page:127 [Umatilla River] * T10498 Additional Info: HERMISTON IRRIGATION DISTRICT		9/6/1905	SUPPLEMENTAL IRRIGATION (Suppl'mtl)																					639

1 2 3 4

Acreege Legend: 12.25 Regular acreege 12.25 Acreege is on a canceled right (12.25) Acreege is part of a transfer and has not been proven up on yet (inchoate) [12.25] Acreege has been suspended * Acreege is not specified

Water Rights Platcard Report

Meridian: WILLAMETTE Township: 4 North Range: 28 East Section: 1 Records per Page: 7 Search

Water Right	Changing Xfers	Priority	Use	Use Status	DLC	Gov't Lot	QQ(40) Q(160)	NE NE	NW NE	SW NE	SE NE	NE NW	NW NW	SW NW	SE NW	NE SW	NW SW	SW SW	SE SW	NE SE	NW SE	SW SE	SE SE	Unkown QQ
Select Permit:G 14010 * Additional Info: MARVIN B COFFELT App: G15272 Permit: G14010		8/24/2000	IRRIGATION AND DOMESTIC																				1	
Select Inchoate: T 6318 CF (REG) * Additional Info: CITY OF HERMISTON App: G11299 Permit: G10418		8/15/1984	MUNICIPAL USES																					(*)
Select Permit:S 49497 * Additional Info: SUSAN DAGGETT App: S58245 Permit: S49497		1/19/1979	MUNICIPAL USES					*	*	*	*	*	*	*	*	*	*	*	*	*	*	*	*	
Select Permit:G 13401 * Additional Info: JEWETT MIKE App: G14542 Permit: G13401		6/6/1997	QUASI-MUNICIPAL USES														*							
Select Permit:G 13852 * Additional Info: CHART WATER SUPPLY INC.; HART, GEORGE N App: G15004 Permit: G13852		7/1/1999	QUASI-MUNICIPAL USES						*	*														
Select Cert:28603 OR * Additional Info: DALE K KING App: G826 Permit: G744 Cert: 28603		12/20/1957	SUPPLEMENTAL IRRIGATION (Suppl'mtl)																			9		
Select Decree:Vol:3 Page:127 [Umatilla River] * Additional Info: HERMISTON IRRIGATION DISTRICT	T10498	9/6/1905	SUPPLEMENTAL IRRIGATION (Suppl'mtl)																				639	

1 2 3 4

Acreage Legend: 12.25 Regular acreage ~~12.25~~ Acreage is on a canceled right (12.25) Acreage is part of a transfer and has not been proven up on yet (inchoate) [12.25] Acreage has been suspended * Acreage is not specified

Water Rights Platcard Report

"TO" LANDS

NOTICE # 03

Meridian: WILLAMETTE Township: 5 North Range: 28 East Section: 28 Records per Page: 7 Search

Water Right	Changing Xfers	Priority	Use	Use Status	DLC	Gov't Lot	Q(40): Q(160)	NE NE	NW NE	SW NE	SE NE	NE NW	NW NW	SW NW	SE NW	NE SW	NW SW	SW SW	SE SW	NE SE	NW SE	SW SE	SE SE	Unkown QQ
Select Inchoate: T 7627 CF (REG) *		8/14/1963	AQUACULTURE																					(*)
Additional Info: OREGON DEPARTMENT OF FISH AND WILDLIFE App: S38190 Permit: S29084																								
Select Cert:34390 OR CN		8/14/1963	FISH CULTURE		CN																			*
Additional Info: OREGON DEPARTMENT OF FISH AND WILDLIFE App: S38190 Permit: S29084 Cert: 34390																								
Select Cert:77029 RR *		8/14/1963	FISH CULTURE																					*
Additional Info: OREGON DEPARTMENT OF FISH AND WILDLIFE App: S38190 Permit: S29084 Cert: 77029																								
Select App:LL 972 EX		5/16/2006	INDUSTRIAL/MANUFACTURING USES																					*
Additional Info: HERMISTON IRRIGATION DISTRICT App: LL972																								
Select Decree:Vol:3 Page:127 [Umatilla River] * T10498		9/6/1905	IRRIGATION																					251.5
Additional Info: HERMISTON IRRIGATION DISTRICT																								
Select Inchoate: T 6318 CF (REG) *		8/15/1984	MUNICIPAL USES																					(*)
Additional Info: CITY OF HERMISTON App: G11299 Permit: G10418																								
Select Permit:G 8042 *		12/28/1977	MUNICIPAL USES					*	*	*	*	*	*					*	*					
Additional Info: CITY OF UMATILLA App: G8592 Permit: G8042																								

Acreage Legend: 12.25 Regular acreage ±2-25 Acreage is on a canceled right (12.25) Acreage is part of a transfer and has not been proven up on yet (inchoate) [12.25] Acreage has been suspended * Acreage is not specified

NCR

Water Rights Platcard Report

Meridian: Township: North Range: East Section: Records per Page:

Water Right	Channing Xfers	Priority	Use	Use Status	DLC	Gov't Lot	99(40): 99(60):	NE NE	NW NE	SW NE	SE NE	NE NW	NW NW	SW NW	SE NW	NE SW	NW SW	SW SW	SE SW	NE SE	NW SE	SW SE	SE SE	Unkown QQ
Select Permit:S 41444 * Additional Info: CITY OF UMATILLA App: S54855 Permit: S41444		10/5/1976	MUNICIPAL USES					*	*	*	*	*	*	*	*									
Select Permit:S 49497 * Additional Info: SUSAN DAGGETT App: S58245 Permit: S49497		1/19/1979	MUNICIPAL USES					*	*	*	*	*	*	*	*	*	*	*	*	*	*	*	*	
Select Decree:Vol:3 Page:127 [Umatilla River] * Additional Info: HERMISTON IRRIGATION DISTRICT	T10498	9/6/1905	SUPPLEMENTAL IRRIGATION (Suppl'mtl)																				251.5	

1 2

Acreage Legend: 12.25 Regular acreage 12.25 Acreage is on a canceled right (12.25) Acreage is part of a transfer and has not been proven up on yet (Inchoate) [12.25] Acreage has been suspended * Acreage is not specified

Water Rights Platcard Report

"TO" LANDS

NOTICE #04

Meridian: Township: North East Section: Records per Page:

Water Right	Changing Xfers	Priority	Use	Use Status	DLC	Gov't Lot	QQ(40): Q(160):	NE NE	NW NE	SW NE	SE NE	NE NW	NW NW	SW NW	SE NW	NE SW	NW SW	SW SW	SE SW	NE SE	NW SE	SW SE	SE SE	Unknown QQ
<u>Select</u> Inchoate: T 5702 CF (REG) *		1/11/1978	IRRIGATION									(1.8)	(34)											
Additional Info: MERVIN LEONARD App: S56979 Permit: S42856																								
<u>Select</u> Decree:Vol:3 Page:127 [Umatilla River] *	T10176		IRRIGATION																					2.2
Additional Info: ROBIN WALLING																								
<u>Select</u> Decree:Vol:3 Page:127 [Umatilla River] CN		7/31/1907	IRRIGATION	CN									30	40			20	40						
Additional Info: WESTERN LAND & IRRIGATION CO.																								
<u>Select</u> Permit:G 8230 CN		6/24/1974	IRRIGATION	CN				13		17	30													
Additional Info: JAMES E JACOBS App: G6576 Permit: G8230																								
<u>Select</u> Permit:G 12267 CN		4/28/1993	IRRIGATION	CN						17														
Additional Info: RANDAL CURTIS App: G13383 Permit: G12267																								
<u>Select</u> Cert:38290 OR *		10/19/1966	IRRIGATION																					2.3
Additional Info: D P/BESSIE STRAND App: S42945 Permit: S32086 Cert: 38290																								

1 2 3 4

Acreage Legend: 12.25 Regular acreage
 12.25 Acreage is on a canceled right
 (12.25) Acreage is part of a transfer and has not been proven up on yet (Inchoate)
 [12.25] Acreage has been suspended
 * Acreage is not specified

NCR

Water Rights Platcard Report

Meridian: WILLAMETTE Township: 5 North Range: 28 East Section: 33 Records per Page: 6 Search

Water Right	Changing Xfers	Priority	Use	Use Status	DLC	Gov't Lot	QQ(40): Q(160)	NE NE	NW NE	SW NE	SE NE	NE NW	NW NW	SW NW	SE NW	NE SW	NW SW	SW SW	SE SW	NE SE	NW SE	SW SE	SE SE	Unkown QQ
Select Cert:41042 OR *		4/9/1971	IRRIGATION							0.4					2									
Additional Info: WALTER BRIGHT App: S48110 Permit: S36128 Cert: 41042																								
Select Cert:52906 OR *		5/16/1973	IRRIGATION																				1.5	
Additional Info: GARY L MONAGHAN App: S50472 Permit: S38119 Cert: 52906																								
Select Cert:55006 OR CN		10/1/1980	IRRIGATION CN																0.8			8.4		
Additional Info: JOE J FLINK App: S60840 Permit: S46058 Cert: 55006																								
Select Cert:76799 OR *	T10348, T9926, T10261, T9844, T9843	4/12/1961	IRRIGATION												10.2	0.4	3							
Additional Info: WESTLAND IRRIGATION DISTRICT App: S34593 Permit: S27583 Cert: 76799																								
Select Inchoate: T 7684 CF (REG) *		2/25/1904	IRRIGATION																			(2.2)		
Additional Info: ROBIN WALLING																								
<i>NER</i> Select Inchoate: T 9528 CF (DST) *		2/25/1904	IRRIGATION							(12.9)	(6.5)													
Additional Info: HERMISTON IRRIGATION DISTRICT																								

1 2 3 4

Acreage Legend: 12.25 Regular acreage
 12.25 Acreage is on a canceled right
 (12.25) Acreage is part of a transfer and has not been proven up on yet (Inchoate)
 [12.25] Acreage has been suspended
 * Acreage is not specified

Water Rights Platcard Report

Meridian: WILLAMETTE Township: 5 North Range: 28 East Section: 33 Records per Page: 6 Search

NCR

Water Right	Changing Xfers	Priority	Use	Use Status	DLC	Gov't Lot	QQ(40): Q(160)	NE NE	NW NE	SW NE	SE NE	NE NW	NW NW	SW NW	SE NW	NE SW	NW SW	SW SW	SE SW	NE SE	NW SE	SW SE	SE SE	Unknown QQ
Select Inchoate: T 9528 CF (DST) * Additional Info: HERMISTON IRRIGATION DISTRICT		9/6/1905	IRRIGATION							(12.9)	(6.5)													
Select Decree:Vol:3 Page:127 [Umatilla River] * T10498 Additional Info: HERMISTON IRRIGATION DISTRICT		9/6/1905	IRRIGATION																					307
Select Cert:83666 OR * Additional Info: LON WADEKAMPER App: S61836 Permit: S46567 Cert: 83666		6/25/1981	IRRIGATION									1.1	33.3	38.3	6.3	4.6	34.4	15						
Select Cert:76717 CF * Additional Info: WESTLAND IRRIGATION DISTRICT Decree: UMATILLA RIVER Cert: 76717	T10345, T10348, T9843, T10261, T9727, T10084, T9926	7/31/1907	IRRIGATION AND LIVESTOCK															15						
Select Inchoate: T 6318 CF (REG) * Additional Info: CITY OF HERMISTON App: G11299 Permit: G10418		8/15/1984	MUNICIPAL USES																					(*)
Select Permit:S 49497 * Additional Info: SUSAN DAGGETT App: S58245 Permit: S49497		1/19/1979	MUNICIPAL USES					*	*	*	*	*	*	*	*	*	*	*	*	*	*	*	*	

1 2 3 4

Acreege Legend: 12.25 Regular acreege ±2.25 Acreege is on a canceled right (12.25) Acreege is part of a transfer and has not been proven up on yet (inchoate) [12.25] Acreege has been suspended * Acreege is not specified

Water Rights Platcard Report

Meridian: WILLAMETTE Township: 5 North Range: 28 East Section: 33 Records per Page: 6 Search

Water Right	Changing Xfers	Priority	Use	Use Status	DLC	Gov't Lot	Q(40) Q(100)	NE NE	NW NE	SW NE	SE NE	NE NW	NW NW	SW NW	SE NW	NE SW	NW SW	SW SW	SE SW	NE SE	NW SE	SW SE	SE SE	Unkown QQ	
<u>Select</u> Permit:G 8230 CN Additional Info: JAMES E JACOBS App: G6576 Permit: G8230		6/24/1974	SUPPLEMENTAL IRRIGATION (Suppl'mtl)	CN				30																	
<u>Select</u> Cert:79439 CF * Additional Info: WESTLAND IRRIGATION DISTRICT App: S9668 Permit: S7400 Cert: 79439	T10345, T10346, T10347, T10348, T9926, T9653, T10261, T9845, T9844, T9843, T10084, T9894, T9634, T9127, T9686, T10364, T10365, T9727, T10107, T10126, T10138, T10151	7/1/1924	SUPPLEMENTAL IRRIGATION (Suppl'mtl)																15						
<u>Select</u> Inchoate: T 7684 CF (REG) * Additional Info: ROBIN WALLING		9/6/1905	SUPPLEMENTAL IRRIGATION (Suppl'mtl)																		(2.2)				
<u>Select</u> Decree:Vol:3 Page:127 [Umatilla River] * Additional Info: HERMISTON IRRIGATION DISTRICT	T10498	9/6/1905	SUPPLEMENTAL IRRIGATION (Suppl'mtl)																					307	

1 2 3 4

Acreage Legend: 12.25 Regular acreage 12.25 Acreage is on a canceled right (12.25) Acreage is part of a transfer and has not been proven up on yet (Inchoate) [12.25] Acreage has been suspended * Acreage is not specified

Water Rights Platcard Report

"TO" LANDS

NOTICE #05

Meridian: WILLAMETTE Township: 5 North Range: 28 East Section: 26 Records per Page: 7 Search

Water Right	Changing Xfers	Priority	Use	Use Status	DLC	Gov't Lot	QQ(40): Q(160):	NE NE	NW NE	SW NE	SE NE	NE NW	NW NW	SW NW	SE NW	NE SW	NW SW	SW SW	SE SW	NE SE	NW SE	SW SE	SE SE	Unknown QQ
Select Inchoate: T 7240 CF (REG) *		12/31/1973	IRRIGATION					(12.4)			(38.9)									(13)				
Additional Info: POVERTY ACRES INC. App: G6396 Permit: G5985																								
Select Inchoate: T 7240 CF (REG) *		4/12/1979	IRRIGATION																	(19.2)			(22.4)	
Additional Info: POVERTY ACRES INC. App: G9196 Permit: G8588																								
Select Permit: G 8656 CN		2/26/1979	IRRIGATION CN													19.09								
Additional Info: DONALD HAINES MILLER App: G9151 Permit: G8656																								
Select Permit: G 11406 *		4/20/1990	IRRIGATION											19.39										
Additional Info: W BRYAN WOLFE App: G12076 Permit: G11406																								
Select Permit: G 13195 *		8/14/1996	IRRIGATION					15.9	12.1															
Additional Info: CHARLES A BLOODSWORTH App: G14398 Permit: G13195																								
Select Permit: S 34849 CN		1/7/1970	IRRIGATION CN									8.5	12.5											
Additional Info: DELBERT & SARA COUCH App: S46638 Permit: S34849																								
Select Cert: 54562 OR CN		12/31/1973	IRRIGATION CN					12.4			38.9									13				
Additional Info: BILL WOLFE RANCHES INC. App: G6396 Permit: G5985 Cert: 54562																								

NCR

TC TO NORTH

1 2 3

Acreege Legend: 12.25 Regular acreege 12.25 Acreege is on a canceled right (12.25) Acreege is part of a transfer and has not been proven up on yet (inchoate) [12.25] Acreege has been suspended * Acreege is not specified

NCR

Water Rights Platcard Report

Meridian: WILLAMETTE Township: 5 North Range: 28 East Section: 26 Records per Page: 7 Search

Water Right	Changing Xfers	Priority	Use	Use Status	DLC	Gov't Lot	Q(40) Q(160)	NE NE	NW NE	SW NE	SE NE	NE NW	NW NW	SW NW	SE NW	NE SW	NW SW	SW SW	SE SW	NE SE	NW SE	SW SE	SE SE	Unkwn QQ
<u>Select</u> Cert:82724 RR * Additional Info: GARY ARSENAULT App: G12502 Permit: G11281 Cert: 82724		4/25/1991	IRRIGATION																				8.34	
<u>Select</u> Inchoate: T 6318 CF (REG) * Additional Info: CITY OF HERMISTON App: G11299 Permit: G10418		8/15/1984	MUNICIPAL USES																					(*)
<u>Select</u> Permit:S 49497 * Additional Info: SUSAN DAGGETT App: S58245 Permit: S49497		1/19/1979	MUNICIPAL USES					*	*	*	*	*	*	*	*	*	*	*	*	*	*	*	*	
<u>Select</u> Permit:G 11406 * Additional Info: W BRYAN WOLFE App: G12076 Permit: G11406		4/20/1990	SUPPLEMENTAL IRRIGATION (Suppl'mtl)												29.06									
<u>Select</u> Permit:S 34849 CN Additional Info: DELBERT & SARA COUCH App: S46638 Permit: S34849		1/7/1970	SUPPLEMENTAL CN IRRIGATION (Suppl'mtl)									30	26											
<u>Select</u> Cert:54737 OR * Additional Info: LELAND R BAGGETT App: G7547 Permit: G6974 Cert: 54737		10/19/1976	SUPPLEMENTAL IRRIGATION (Suppl'mtl)													14.8								
<u>Select</u> Decree:Vol:3 Page:127 [Umatilla River] * T10498 Additional Info: HERMISTON IRRIGATION DISTRICT		9/6/1905	SUPPLEMENTAL IRRIGATION (Suppl'mtl)																					629

1 2 3

Acreage Legend: 12.25 Regular acreage ~~12.25~~ Acreage is on a canceled right (12.25) Acreage is part of a transfer and has not been proven up on yet (Inchoate) [12.25] Acreage has been suspended * Acreage is not specified

Water Rights Platcard Report

"T0" LANDS

NOTICE #06

Meridian: WILLAMETTE Township: 5 North Range: 29 East Section: 27 Records per Page: 7 Search

Water Right	Changing Xfers	Priority	Use	Use Status	DLC	Gov't Lot	QQ(40): Q(160)	NE NE	NW NE	SW NE	SE NE	NE NW	NW NW	SW NW	SE NW	NE SW	NW SW	SW SW	SE SW	NE SE	NW SE	SW SE	SE SE	Unk QQ	
<u>Select</u> Permit:G 15992 * Additional Info: RIVERGATE FARMS LLC App: G16413 Permit: G15992		3/14/2005	INDUSTRIAL/MANUFACTURING USES																				*		
<u>Select</u> Inchoate: T 8912 (DST) * Additional Info: HERMISTON IRRIGATION DISTRICT		9/6/1905	IRRIGATION																				(11.82)		
<u>Select</u> Decree:Vol:3 Page:127 [Umatilla River] * T10498 Additional Info: HERMISTON IRRIGATION DISTRICT		9/6/1905	IRRIGATION																					581	
<u>Select</u> App:P 82257 * Additional Info: DEBORA L PARKS App: P82257		1/31/1997	LIVESTOCK								*														
<u>Select</u> App:R 72497 WD Additional Info: RONALD A WILLIAMS App: R72497		6/29/1992	LIVESTOCK	WD				*	*																
<u>Select</u> Permit:R 12806 * Additional Info: ARNE H PIHL App: R84057 Permit: R12806		2/5/1999	SUPPLEMENTAL IRRIGATION (Suppl'mtl)																	*					
<u>Select</u> Permit:S 53667 * Additional Info: ARNE H PIHL App: S84058 Permit: S53667		2/5/1999	SUPPLEMENTAL IRRIGATION (Suppl'mtl)																			23.7	18.7	16.8	10.8

Acreage Legend: 12.25 Regular acreage 12-25 Acreage is on a canceled right (12.25) Acreage is part of a transfer and has not been proven up on yet (inchoate) [12.25] Acreage has been suspended * Acreage is not specified

Water Rights Platcard Report

Meridian: WILLAMETTE Township: 5 North Range: 29 East Section: 27 Records per Page: 7

Water Right	Changing Xfers	Priority	Use	Use Status	DLC	Gov't Lot	QQ(40):	NE NE	NW NE	SW NE	SE NE	NE NW	NW NW	SW NW	SE NW	NE SW	NW SW	SW SW	SE SW	NE SE	NW SE	SW SE	SE SE	Unkown QQ
Select Decree:Vol:3 Page:127 [Umatilla River] * <u>Additional Info:</u> HERMISTON IRRIGATION DISTRICT	T10498	9/6/1905	SUPPLEMENTAL IRRIGATION (Suppl'mtl)																					584
Select App:P 82257 * <u>Additional Info:</u> DEBORA L PARKS App: P82257		1/31/1997	WILDLIFE						*															
Select App:R 72497 WD <u>Additional Info:</u> RONALD A WILLIAMS App: R72497		6/29/1992	WILDLIFE	WD				*	*															
Select Permit:R 12806 * <u>Additional Info:</u> ARNE H PIHL App: R84057 Permit: R12806		2/5/1999	WILDLIFE																	*				

Acreage Legend: 12.25 Regular acreage 12.25 Acreage is on a canceled right (12.25) Acreage is part of a transfer and has not been proven up on yet (inchoate) [12.25] Acreage has been suspended * Acreage is not specified

Water Rights Platcard Report

"FROM" LANDS

NOTICE # 01

Meridian: WILLAMETTE Township: 5 North Range: 29 East Section: 34 Records per Page: 6 Search

Water Right	Changing Xfers	Priority	Use	Use Status	DLC	Gov't Lot	Q(40): Q(160):	NE NE	NW NE	SW NE	SE NE	NE NW	NW NW	SW NW	SE NW	NE SW	NW SW	SW SW	SE SW	NE SE	NW SE	SW SE	SE SE	Unkwnn QQ
Select Permit:G 12869 *		6/29/1995	IRRIGATION																					
Additional Info: RUSSELL DAVIS App: G14119 Permit: G12869																								
Select Decree:Vol:3 Page:127 [Umatilla River] * T10498		9/6/1905	IRRIGATION																					183
Additional Info: HERMISTON IRRIGATION DISTRICT																								
Select Permit:S 49497 *		1/19/1979	MUNICIPAL USES									*	*	*	*	*	*	*	*					
Additional Info: SUSAN DAGGETT App: S58245 Permit: S49497																								
Select Permit:G 7912 CN		12/7/1977	SUPPLEMENTAL IRRIGATION (Suppl'mtl)																					12.6
Additional Info: DON MCEWEN App: G8567 Permit: G7912																								
Select Permit:G 12869 *		6/29/1995	SUPPLEMENTAL IRRIGATION (Suppl'mtl)																					11
Additional Info: RUSSELL DAVIS App: G14119 Permit: G12869																								
Select App:G 16748 *		11/7/2006	SUPPLEMENTAL IRRIGATION (Suppl'mtl)																					39.5
Additional Info: CRAIG COLEMAN App: G16748																								

OK

39.5
219

12
Acreage Legend: 12.25 Regular acreage ±2.25 Acreage is on a canceled right (12.25) Acreage is part of a transfer and has not been proven up on yet (Inchoate) [12.25] Acreage has been suspended * Acreage is not specified

NCR - NO CONFLICTS w/ EXISTING RIGHTS

Water Rights Platcard Report

Meridian: Township: North Range: East Section: Records per Page:

Water Right	Changing Xfers	Priority	Use	Use Status	DLC	Gov't Lot	QQ(40): Q(100)	NE NE	NW NE	SW NE	SE NE	NE NW	NW NW	SW NW	SE NW	NE SW	NW SW	SW SW	SE SW	NE SE	NW SE	SW SE	SE SE	Unkown QQ
Select Decree:Vol:3 Page:127 [Umatilla River] * T10498		9/6/1905	SUPPLEMENTAL IRRIGATION (Suppl'mtl)																					183
<u>Additional Info:</u> HERMISTON IRRIGATION DISTRICT																								
1 2																								

Acreage Legend: 12.25 Regular acreage ~~12.25~~ Acreage is on a canceled right (12.25) Acreage is part of a transfer and has not been proven up on yet (Inchoate) [12.25] Acreage has been suspended * Acreage is not specified

Water Rights Platcard Report

'FROM' LANDS

NOTICE # 02

Meridian: WILLAMETTE Township: 4 North Range: 28 East Section: 14 Records per Page: 6 Search

Water Right	Changing Xfers	Priority	Use	Use Status	DLC	Gov't Lot	Q(40) Q(160)	NE NE	NW NE	SW NE	SE NE	NE NW	NW NW	SW NW	SE NW	NE SW	NW SW	SW SW	SE SW	NE SE	NW SE	SW SE	SE SE	Unkwn QQ
Select Cert:11878 OR * Additional Info: JULIA E O'GRADY App: S16763 Permit: S12549 Cert: 11878		2/5/1937	DOMESTIC								*													
Select Cert:22156 OR * Additional Info: ROBERT SCHRODER App: S20788 Permit: S16268 Cert: 22156		4/11/1945	DOMESTIC												*									
Select Cert:24812 OR * Additional Info: MR/MRS GLEA HISKEY App: S32109 Permit: S25334 Cert: 24812		2/5/1958	DOMESTIC INCLUDING LAWN AND GARDEN								*													
Select Cert:46626 OR * Additional Info: HERMISTON CEMETERY DISTRICT 8 App: G6917 Permit: G6439 Cert: 46626		4/29/1975	IRRIGATION															20.23						
NCR Select Inchoate: T 9579 CF (DST) * Additional Info: HERMISTON IRRIGATION DISTRICT		2/25/1904	IRRIGATION					(1.3)																
Select Decree:Vol:3 Page:127 [Umatilla River] * T10498 Additional Info: HERMISTON IRRIGATION DISTRICT		2/25/1904	IRRIGATION																					129.7

1 2 3 4

Acreege Legend: 12.25 Regular acreage 12.25 Acreege is on a canceled right (12.25) Acreege is part of a transfer and has not been proven up on yet (inchoate) [12.25] Acreege has been suspended * Acreege is not specified

NCR

Water Rights Platcard Report

Meridian: WILLAMETTE Township: 4 North Range: 28 East Section: 14 Records per Page: 6 Search

Water Right	Changing Xfers	Priority	Use	Use Status	DLC	Gov't Lot	QQ(40): Q(160):	NE NE	NW NE	SW NE	SE NE	NE NW	NW NW	SW NW	SE NW	NE SW	NW SW	SW SW	SE SW	NE SE	NW SE	SW SE	SE SE	Unknown QQ
Select Decree:Vol:3 Page:127 [Umatilla River] * Additional Info: HERMISTON IRRIGATION DISTRICT	T10498	9/6/1905	IRRIGATION																					550.64
Select Cert:22156 OR * Additional Info: ROBERT SCHRODER App: S20788 Permit: S16268 Cert: 22156		4/11/1945	LIVESTOCK												*									
Select Inchoate: T 6412 CF (REG) * Additional Info: CITY OF HERMISTON App: G853 Permit: G763		2/5/1958	MUNICIPAL USES					(*)			(*)	(*)												
Select Inchoate: T 6318 CF (REG) * Additional Info: CITY OF HERMISTON App: G11299 Permit: G10418		8/15/1984	MUNICIPAL USES																					(*)
Select Inchoate: T 6412 CF (REG) * Additional Info: CITY OF HERMISTON App: U179 Permit: U169		9/28/1945	MUNICIPAL USES					(*)	(*)		(*)	(*)												
Select Permit:G 6831 * Additional Info: CITY OF HERMISTON App: G7380 Permit: G6831		5/24/1976	MUNICIPAL USES					*	*	*	*	*	*	*	*					*	*	*	*	

1 2 3 4

Acreage Legend: 12.25 Regular acreage ±2.25 Acreage is on a canceled right (12.25) Acreage is part of a transfer and has not been proven up on yet (Inchoate) [12.25] Acreage has been suspended * Acreage is not specified

Water Rights Platcard Report

Meridian: Township: North East Section: Records per Page:

Water Right	Changing Xfers	Priority	Use	Use Status	DLC	Gov't Lot	QQ(40): Q(160):	NE	NW	SW	SE	NE	NW	SW	SE	NE	NW	SW	SE	NE	NW	SW	SE	Unkown QQ
								NE	NE	NE	NE	NW	NW	NW	NW	SW	SW	SW	SW	SE	SE	SE	SE	
Select Permit:S 40601 * Additional Info: CITY OF HERMISTON App: S53827 Permit: S40601		1/2/1976	MUNICIPAL USES					*	*	*	*	*	*	*	*	*	*	*	*	*	*	*	*	
Select Permit:S 49497 * Additional Info: SUSAN DAGGETT App: S58245 Permit: S49497		1/19/1979	MUNICIPAL USES					*	*	*	*	*	*	*	*	*	*	*	*	*	*	*	*	
Select Cert:15554 OR CN T5235 Additional Info: CITY OF HERMISTON App: U179 Permit: U169 Cert: 15554		9/28/1945	MUNICIPAL USES	CN				*	*			*	*											
Select Cert:19619 OR * Additional Info: CITY OF HERMISTON App: U310 Permit: U282 Cert: 19619		6/3/1949	MUNICIPAL USES					*	*			*	*											
Select Cert:24702 OR CN Additional Info: CITY OF HERMISTON App: G853 Permit: G763 Cert: 24702		2/5/1958	MUNICIPAL USES	CN					*			*	*											
Select Cert:38852 OR * Additional Info: CITY OF HERMISTON App: G3927 Permit: G3467 Cert: 38852		5/11/1967	MUNICIPAL USES						*	*		*	*											

1 2 3 4

Acreage Legend: 12.25 Regular acreage ±2.25 Acreage is on a canceled right (12.25) Acreage is part of a transfer and has not been proven up on yet (inchoate) [12.25] Acreage has been suspended * Acreage is not specified

Water Rights Platcard Report

Meridian: Township: North Range: Section: Records per Page:

Water Right	Changing Xfers	Priority	Use	Use Status	DLC	Gov't Lot	QQ(40) Q(100)	NE NE	NW NE	SW NE	SE NE	NE NW	NW NW	SW NW	SE NW	NE SW	NW SW	SW SW	SE SW	NE SE	NW SE	SW SE	SE SE	Unkwnn QQ
<u>Select</u> Cert:41151 OR * <u>Additional Info:</u> TOM KOSMOS App: S41950 Permit: S31463 Cert: 41151		8/30/1966	SUPPLEMENTAL IRRIGATION (Suppl'mtl)							4					26.2									
<u>Select</u> Cert:55012 OR * <u>Additional Info:</u> OREGON STATE UNIVERSITYCOLUMBIA BASIN CENTER App: G8107 Permit: G7489 Cert: 55012		5/9/1977	SUPPLEMENTAL IRRIGATION (Suppl'mtl)																11.1					
<i>NCR</i> <u>Select</u> Inchoate: T 9579 CF (DST) * <u>Additional Info:</u> HERMISTON IRRIGATION DISTRICT		9/6/1905	SUPPLEMENTAL IRRIGATION (Suppl'mtl)						(1.3)															
<u>Select</u> Decree:Vol:3 Page:127 [Umatilla River] * <u>Additional Info:</u> HERMISTON IRRIGATION DISTRICT	T10498	9/6/1905	SUPPLEMENTAL IRRIGATION (Suppl'mtl)																					558.5

1 2 3 4

Acreage Legend: 12.25 Regular acreage ~~12.25~~ Acreage is on a canceled right (12.25) Acreage is part of a transfer and has not been proven up on yet (Inchoate) [12.25] Acreage has been suspended * Acreage is not specified

"FROM" LANDS

NOTICE #3

Water Rights Platcard Report

Meridian: WILLAMETTE Township: 4 North Range: 28 East Section: 15 Records per Page: 6 Search

Water Right	Changing Xfers	Priority	Use	Use Status	DLC	Gov't Lot	Q(40)	Q(160)	NE	NW	SW	SE	NE	NW	SW	SE	NE	NW	SW	SE	NE	NW	SW	SE	Unkown QQ
Select Inchoate: T 8912 (DST) *		9/6/1905	IRRIGATION																					(1)	
Additional Info: HERMISTON IRRIGATION DISTRICT																									
Select Decree:Vol:3 Page:127 [Umatilla River] * T10498		2/25/1904	IRRIGATION																						371.5
Additional Info: HERMISTON IRRIGATION DISTRICT																									
Select Decree:Vol:3 Page:127 [Umatilla River] * T10498		9/6/1905	IRRIGATION																						592.5
Additional Info: HERMISTON IRRIGATION DISTRICT																									
Select Inchoate: T 6412 CF (REG) *		2/5/1958	MUNICIPAL USES						(*)	(*)			(*)	(*)											
Additional Info: CITY OF HERMISTON App: G853 Permit: G763																									
Select Inchoate: T 6318 CF (REG) *		8/15/1984	MUNICIPAL USES																						(*)
Additional Info: CITY OF HERMISTON App: G11299 Permit: G10418																									
Select Inchoate: T 6412 CF (REG) *		9/28/1945	MUNICIPAL USES						(*)	(*)			(*)	(*)											
Additional Info: CITY OF HERMISTON App: U179 Permit: U169																									

SEE 2002 DRAFT AND 2007 DRAFT 78.3

1 2 3

Acreage Legend: 12.25 Regular acreage 12.25 Acreage is on a canceled right (12.25) Acreage is part of a transfer and has not been proven up on yet (Inchoate) [12.25] Acreage has been suspended * Acreage is not specified

NCR

Water Rights Platcard Report

Meridian: Township: North Range: East Section: Records per Page:

Water Right	Changing Xfers	Priority	Use	Use Status	DLC	Gov't Lot	QQ(40): Q(160):	NE NE	NW NE	SW NE	SE NE	NE NW	NW NW	SW NW	SE NW	NE SW	NW SW	SW SW	SE SW	NE SE	NW SE	SW SE	SE SE	Unkown QQ
Select Permit:G 6831 * <u>Additional Info:</u> CITY OF HERMISTON App: G7380 Permit: G6831		5/24/1976	MUNICIPAL USES					*	*	*	*	*	*	*	*	*	*							
Select Permit:S 40601 * <u>Additional Info:</u> CITY OF HERMISTON App: S53827 Permit: S40601		1/2/1976	MUNICIPAL USES					*	*	*	*	*	*	*	*	*	*							
Select Permit:S 49497 * <u>Additional Info:</u> SUSAN DAGGETT App: S58245 Permit: S49497		1/19/1979	MUNICIPAL USES					*	*	*	*	*	*	*	*	*	*							
Select Cert:15554 OR CN T5235 <u>Additional Info:</u> CITY OF HERMISTON App: U179 Permit: U169 Cert: 15554		9/28/1945	MUNICIPAL USES	CN				*	*															
Select Cert:19619 OR * <u>Additional Info:</u> CITY OF HERMISTON App: U310 Permit: U282 Cert: 19619		6/3/1949	MUNICIPAL USES					*	*			*	*											
Select Cert:24702 OR CN <u>Additional Info:</u> CITY OF HERMISTON App: G853 Permit: G763 Cert: 24702		2/5/1958	MUNICIPAL USES	CN				*	*			*	*											

1 2 3

Acreage Legend: 12.25 Regular acreage ±2.25 Acreage is on a canceled right (12.25) Acreage is part of a transfer and has not been proven up on yet (inchoate) [12.25] Acreage has been suspended * Acreage is not specified

Water Rights Platcard Report

Meridian: Township: North Range: Section: Records per Page:

Water Right	Changing Xfers	Priority	Use	Use Status	DLC	Gov't Lot	QQ(40): Q(160)	NE NE	NW NE	SW NE	SE NE	NE NW	NW NW	SW NW	SE NW	NE SW	NW SW	SW SW	SE SW	NE SE	NW SE	SW SE	SE SE	Unkown QQ
Select Cert:38852 OR * Additional Info: CITY OF HERMISTON App: G3927 Permit: G3467 Cert: 38852		5/11/1967	MUNICIPAL USES					*	*	*	*	*	*	*	*									
Select Decree:Vol:3 Page:127 [Umatilla River] * Additional Info: HERMISTON IRRIGATION DISTRICT	T10498	9/6/1905	SUPPLEMENTAL IRRIGATION (Suppl'mtl)																					558

1 2 3

Acreage Legend: 12.25 Regular acreage 12.25 Acreage is on a canceled right (12.25) Acreage is part of a transfer and has not been proven up on yet (Inchoate) [12.25] Acreage has been suspended * Acreage is not specified

Water Rights Platcard Report

"FROM" LANDS

NOTICE # 4

Meridian: Township: North East Section: Records per Page:

Water Right	Changing Xfers	Priority	Use	Use Status	DLC	Gov't Lot	QQ(40): Q(160)	NE NE	NW NE	SW NE	SE NE	NW NW	SW NW	SE NW	NE SW	NW SW	SW SW	SE SW	NE SE	NW SE	SW SE	SE SE	Unkown QQ
<u>Select</u> Inchoate: T 7627 CF (REG) * Additional Info: OREGON DEPARTMENT OF FISH AND WILDLIFE App: S38190 Permit: S29084		8/14/1963	AQUACULTURE																				(*)
<u>Select</u> Cert:34390 OR CN Additional Info: OREGON DEPARTMENT OF FISH AND WILDLIFE App: S38190 Permit: S29084 Cert: 34390		8/14/1963	FISH CULTURE		CN																		*
<u>Select</u> Cert:77029 RR * Additional Info: OREGON DEPARTMENT OF FISH AND WILDLIFE App: S38190 Permit: S29084 Cert: 77029		8/14/1963	FISH CULTURE																				*
<u>Select</u> App:LL 972 EX Additional Info: HERMISTON IRRIGATION DISTRICT App: LL972		5/16/2006	INDUSTRIAL/MANUFACTURING USES																				*
<u>Select</u> Decree:Vol:3 Page:127 [Umatilla River] * T10498 Additional Info: HERMISTON IRRIGATION DISTRICT		9/6/1905	IRRIGATION																				251.5
<u>Select</u> Inchoate: T 6318 CF (REG) * Additional Info: CITY OF HERMISTON App: G11299 Permit: G10418		8/15/1984	MUNICIPAL USES																				(*)

SUBJECT RIGHT SEE 2002 DRAFT

36.0

Acreage Legend: 12.25 Regular acreage 12.25 Acreage is on a canceled right (12.25) Acreage is part of a transfer and has not been proven up on yet (Inchoate) [12.25] Acreage has been suspended * Acreage is not specified

NCR

Water Rights Platcard Report

Meridian: Township: North Range: East Section: Records per Page:

Water Right	Changing Xfers	Priority	Use	Use Status	DLC	Gov't Lot	QQ(40): Q(160):	NE NE	NW NE	SW NE	SE NE	NE NW	NW NW	SW NW	SE NW	NE SW	NW SW	SW SW	SE SW	NE SE	NW SE	SW SE	SE SE	Unkown QQ
Select Permit:G 8042 * Additional Info: CITY OF UMATILLA App: G8592 Permit: G8042		12/28/1977	MUNICIPAL USES					*	*	*	*	*	*											
Select Permit:S 41444 * Additional Info: CITY OF UMATILLA App: S54855 Permit: S41444		10/5/1976	MUNICIPAL USES					*	*	*	*	*	*	*										
Select Permit:S 49497 * Additional Info: SUSAN DAGGETT App: S58245 Permit: S49497		1/19/1979	MUNICIPAL USES					*	*	*	*	*	*	*	*	*	*	*	*	*	*	*	*	
Select Decree:Vol:3 Page:127 [Umatilla River] * Additional Info: HERMISTON IRRIGATION DISTRICT	T10498	9/6/1905	SUPPLEMENTAL IRRIGATION (Suppl'mtl)																				251.5	

1 2

Acreage Legend: 12.25 Regular acreage ~~12.25~~ Acreage is on a canceled right (12.25) Acreage is part of a transfer and has not been proven up on yet (Inchoate) [12.25] Acreage has been suspended * Acreage is not specified

Water Rights Platcard Report

"FROM" LANDS

NOTICE #04

Meridian: WILLAMETTE Township: 5 North Range: 28 East Section: 28 Records per Page: 6

Water Right	Changing Xfers	Priority	Use	Use Status	DLC	Gov't Lot	QQ(40): Q(160)	NE NE	NW NE	SW NE	SE NE	NE NW	NW NW	SW NW	SE NW	NE SW	NW SW	SW SW	SE SW	NE SE	NW SE	SW SE	SE SE	Unknown QQ
<u>Select</u> Inchoate: T 7627 CF (REG) * Additional Info: OREGON DEPARTMENT OF FISH AND WILDLIFE App: S38190 Permit: S29084		8/14/1963	AQUACULTURE																					(*)
<u>Select</u> Cert:34390 OR CN Additional Info: OREGON DEPARTMENT OF FISH AND WILDLIFE App: S38190 Permit: S29084 Cert: 34390		8/14/1963	FISH CULTURE	CN																				*
<u>Select</u> Cert:77029 RR * Additional Info: OREGON DEPARTMENT OF FISH AND WILDLIFE App: S38190 Permit: S29084 Cert: 77029		8/14/1963	FISH CULTURE																					*
<u>Select</u> App:LL 972 EX Additional Info: HERMISTON IRRIGATION DISTRICT App: LL972		5/16/2006	INDUSTRIAL/MANUFACTURING USES																					*
<u>Select</u> Decree:Vol:3 Page:127 [Umatilla River] * T10498 Additional Info: HERMISTON IRRIGATION DISTRICT		9/6/1905	IRRIGATION																					251.5
<u>Select</u> Inchoate: T 6318 CF (REG) * Additional Info: CITY OF HERMISTON App: G11299 Permit: G10418		8/15/1984	MUNICIPAL USES																					(*)

360

Acreage Legend: 12.25 Regular acreage ±2.25 Acreage is on a canceled right (12.25) Acreage is part of a transfer and has not been proven up on yet (inchoate) [12.25] Acreage has been suspended * Acreage is not specified

NCR

Water Rights Platcard Report

Meridian: WILLAMETTE Township: 5 North Range: 28 East Section: 28 Records per Page: 6 Search

Water Right	Changing Xfers	Priority	Use	Use Status	DLC	Gov't Lot	QQ(40) Q(160)	NE NE	NW NE	SW NE	SE NE	NE NW	NW NW	SW NW	SE NW	NE SW	NW SW	SW SW	SE SW	NE SE	NW SE	SW SE	SE SE	Unkown QQ
Select Permit:G 8042 * Additional Info: CITY OF UMATILLA App: G8592 Permit: G8042		12/28/1977	MUNICIPAL USES					*	*	*	*	*	*											
Select Permit:S 41444 * Additional Info: CITY OF UMATILLA App: S54855 Permit: S41444		10/5/1976	MUNICIPAL USES					*	*	*	*	*	*	*	*									
Select Permit:S 49497 * Additional Info: SUSAN DAGGETT App: S58245 Permit: S49497		1/19/1979	MUNICIPAL USES					*	*	*	*	*	*	*	*	*	*	*	*	*	*	*	*	
Select Decree:Vol:3 Page:127 [Umatilla River] * Additional Info: HERMISTON IRRIGATION DISTRICT		T10498 9/6/1905	SUPPLEMENTAL IRRIGATION (Suppl'mtl)																				251.5	

1 2

Acreage Legend: 12.25 Regular acreage ±2.25 Acreage is on a canceled right (12.25) Acreage is part of a transfer and has not been proven up on yet (Inchoate) [12.25] Acreage has been suspended * Acreage is not specified

Water Rights Platcard Report

"FROM" LANDS

NOTICE #05

Meridian: WILLAMETTE Township: 4 North Range: 28 East Section: 14 Records per Page: 6 Search

Water Right	Changing Xfers	Priority	Use	Use Status	DLC	Gov't Lot	QQ(40):	NE	NW	SW	SE	NE	NW	SW	SE	NE	NW	SW	SE	NE	NW	SW	SE	Unkown QQ
Select Cert:11878 OR * Additional Info: JULIA E O'GRADY App: S16763 Permit: S12549 Cert: 11878		2/5/1937	DOMESTIC									*												
Select Cert:22156 OR * Additional Info: ROBERT SCHRÖDER App: S20788 Permit: S16268 Cert: 22156		4/11/1945	DOMESTIC											*										
Select Cert:24812 OR * Additional Info: MR/MRS GLEA HISKEY App: S32109 Permit: S25334 Cert: 24812		2/5/1958	DOMESTIC INCLUDING LAWN AND GARDEN									*												
Select Cert:46626 OR * Additional Info: HERMISTON CEMETERY DISTRICT 8 App: G6917 Permit: G6439 Cert: 46626		4/29/1975	IRRIGATION																			20.23		
<i>NCR</i> Select Inchoate: T 9579 CF (DST) * Additional Info: HERMISTON IRRIGATION DISTRICT		2/25/1904	IRRIGATION																					
Select Decree:Vol:3 Page:127 [Umatilla River] * T10498 Additional Info: HERMISTON IRRIGATION DISTRICT		2/25/1904	IRRIGATION																					129.7

SUBJECT RIGHT

SEE 2002 "DRAFT"

1 2 3 4

Acreeage Legend: 12.25 Regular acreeage 12.25 Acreeage is on a canceled right (12.25) Acreeage is part of a transfer and has not been proven up on yet (Inchoate) [12.25] Acreeage has been suspended * Acreeage is not specified

NCR

Water Rights Platcard Report

Meridian: WILLAMETTE Township: # North Range: 28 East Section: 14 Records per Page: 6 Search

Water Right	Changing Xfers	Priority	Use	Use Status	DLC	Gov't Lot	Q(40): Q(100):	NE NE	NW NE	SW NE	SE NE	NE NW	NW NW	SW NW	SE NW	NE SW	NW SW	SW SW	SE SW	NE SE	NW SE	SW SE	SE SE	Unkown QQ
Select Decree:Vol:3 Page:127 [Umatilla River] * Additional Info: HERMISTON IRRIGATION DISTRICT	T10498	9/6/1905	IRRIGATION																					550.64
Select Cert:22156 OR * Additional Info: ROBERT SCHRODER App: S20788 Permit: S16268 Cert: 22156		4/11/1945	LIVESTOCK								*													
Select Inchoate: T 6412 CF (REG) * Additional Info: CITY OF HERMISTON App: G853 Permit: G763		2/5/1958	MUNICIPAL USES					(*)				(*)	(*)											
Select Inchoate: T 6318 CF (REG) * Additional Info: CITY OF HERMISTON App: G11299 Permit: G10418		8/15/1984	MUNICIPAL USES																					(*)
Select Inchoate: T 6412 CF (REG) * Additional Info: CITY OF HERMISTON App: U179 Permit: U169		9/28/1945	MUNICIPAL USES					(*)	(*)			(*)	(*)											
Select Permit:G 6831 * Additional Info: CITY OF HERMISTON App: G7380 Permit: G6831		5/24/1976	MUNICIPAL USES					*	*	*	*	*	*	*	*					*	*	*	*	

1 2 3 4

Acreage Legend: 12.25 Regular acreage ±2.25 Acreage is on a canceled right (12.25) Acreage is part of a transfer and has not been proven up on yet (Inchoate) [12.25] Acreage has been suspended * Acreage is not specified

Water Rights Platcard Report

Meridian: WILLAMETTE Township: 4 North Range: 28 East Section: 14 Records per Page: 6

Water Right	Changing Xfers	Priority	Use	Use Status	DLC	Gov't Lot	QQ(40):	NE	NW	SW	SE	NE	NW	SW	SE	NE	NW	SW	SE	NE	NW	SW	SE	Unkwnn QQ
<u>Select</u> Permit:S 40601 *		1/2/1976	MUNICIPAL USES					*	*	*	*	*	*	*	*	*	*	*	*	*	*	*	*	
Additional Info: CITY OF HERMISTON App: S53827 Permit: S40601																								
<u>Select</u> Permit:S 49497 *		1/19/1979	MUNICIPAL USES					*	*	*	*	*	*	*	*	*	*	*	*	*	*	*	*	
Additional Info: SUSAN DAGGETT App: S58245 Permit: S49497																								
<u>Select</u> Cert:15554 OR CN	TS235	9/28/1945	MUNICIPAL USES	CN				*	*			*	*											
Additional Info: CITY OF HERMISTON App: U179 Permit: U169 Cert: 15554																								
<u>Select</u> Cert:19619 OR *		6/3/1949	MUNICIPAL USES					*	*			*	*											
Additional Info: CITY OF HERMISTON App: U310 Permit: U282 Cert: 19619																								
<u>Select</u> Cert:24702 OR CN		2/5/1958	MUNICIPAL USES	CN				*				*	*											
Additional Info: CITY OF HERMISTON App: G853 Permit: G763 Cert: 24702																								
<u>Select</u> Cert:38852 OR *		5/11/1967	MUNICIPAL USES					*	*			*	*											
Additional Info: CITY OF HERMISTON App: G3927 Permit: G3467 Cert: 38852																								
1 2 3 4																								

Acreage Legend: 12.25 Regular acreage
 12.25 Acreage is on a canceled right
 (12.25) Acreage is part of a transfer and has not been proven up on yet (Inchoate)
 [12.25] Acreage has been suspended
 * Acreage is not specified

Water Rights Platcard Report

Meridian: WILLAMETTE Township: 4 North Range: 28 East Section: 14 Records per Page: 6 Search

Water Right	Changing Xfers	Priority	Use	Use Status	DLC	Gov't Lot	QQ(40):	NE	NW	SW	SE	NE	NW	NW	SW	SE	NE	NW	SW	SE	NE	NW	SW	SE	Unkown QQ
<u>Select</u> Cert:41151 OR * Additional Info: TOM KOSMOS App: S41950 Permit: S31463 Cert: 41151		8/30/1966	SUPPLEMENTAL IRRIGATION (Suppl'mtl)							4					26.2										
<u>Select</u> Cert:55012 OR * Additional Info: OREGON STATE UNIVERSITY COLUMBIA BASIN CENTER App: G8107 Permit: G7489 Cert: 55012		5/9/1977	SUPPLEMENTAL IRRIGATION (Suppl'mtl)														11.1								
<u>Select</u> Inchoate: T 9579 CF (DST) * Additional Info: HERMISTON IRRIGATION DISTRICT		9/6/1905	SUPPLEMENTAL IRRIGATION (Suppl'mtl)						(1.3)																
<u>Select</u> Decree:Vol:3 Page:127 [Umatilla River] * Additional Info: HERMISTON IRRIGATION DISTRICT		T10498 9/6/1905	SUPPLEMENTAL IRRIGATION (Suppl'mtl)																						558.5

NCR

1 2 3 4

Acreage Legend: 12.25 Regular acreage 12.25 Acreage is on a canceled right (12.25) Acreage is part of a transfer and has not been proven up on yet (Inchoate) [12.25] Acreage has been suspended * Acreage is not specified

Water Rights Platcard Report

"FROM"

LANDS

NOTICE #05

Meridian: Township: North East Section: Records per Page:

Water Right	Changing Xfers	Priority	Use	Use Status	DLC	Gov't Lot	QQ(40): Q(160):	NE NE	NW NE	SW NE	SE NE	NE NW	NW NW	SW NW	SE NW	NE SW	NW SW	SW SW	SE SW	NE SE	NW SE	SW SE	SE SE	Unkown QQ
Select Permit:G 13644 *		11/9/1998	DOMESTIC EXPANDED														*							
Additional Info: FREDDY IBARRA App: G14863 Permit: G13644																								
Select Permit:G 7610 CN		9/28/1977	IRRIGATION CN														20							
Additional Info: PHILIP P BEAUCHAMP App: G8076 Permit: G7610																								
Select Permit:G 8233 CN		6/7/1978	IRRIGATION CN					39																
Additional Info: JOHN D COPLIN App: G8839 Permit: G8233																								
Select Permit:G 10866 CN		9/24/1987	IRRIGATION CN														18.41							
Additional Info: JOSEPHINE M BEAUCHAMP App: G11702 Permit: G10866																								
Select Permit:G 12056 *		10/25/1993	IRRIGATION										6											
Additional Info: CLYDE LONGFELLOW App: G13537 Permit: G12056																								
Select Permit:G 12348 *		7/11/1990	IRRIGATION					11.8																
Additional Info: DOROTHY BRANGHAM App: G12171 Permit: G12348																								
1 2 3 4 5 6																								

Acreage Legend: 12.25 Regular acreage 12.25 Acreage is on a canceled right (12.25) Acreage is part of a transfer and has not been proven up on yet (inchoate) [12.25] Acreage has been suspended * Acreage is not specified

NCR

Water Rights Platcard Report

Meridian: WILLAMETTE Township: 5 North Range: 29 East Section: 31 Records per Page: 6

Water Right	Changing Xfers	Priority	Use	Use Status	DLC	Gov't Lot	QQ(+0): Q(-160):	NE NE	NW NE	SW NE	SE NE	NE NW	NW NW	SW NW	SE NW	NE SW	NW SW	SW SW	SE SW	NE SE	NW SE	SW SE	SE SE	Unkown QQ
Select Permit: G 12380 *		1/25/1993	IRRIGATION					35																
Additional Info: CHARLES A BLOODSWORTH App: G13266 Permit: G12380																								
Select Cert: 36802 OR CN		3/28/1966	IRRIGATION CN							16.4														
Additional Info: HERMAN H SCHULTZ App: G3433 Permit: G3218 Cert: 36802																								
Select Cert: 49481 RR *		3/28/1966	IRRIGATION							15														
Additional Info: HERMAN H SCHULTZ App: G3433 Permit: G3218 Cert: 49481																								
Select Cert: 52000 RR CN	T8567	6/2/1977	IRRIGATION CN														7.8							
Additional Info: GEORGE SUTTON App: G8188 Permit: G7357 Cert: 52000																								
Select Cert: 54569 OR *		2/6/1979	IRRIGATION							3.9														
Additional Info: O CLAYTON ORR App: G9121 Permit: G8665 Cert: 54569																								
Select Cert: 54576 OR *		5/14/1981	IRRIGATION									9.8												
Additional Info: RONALD A WILLIAMS App: G10316 Permit: G9418 Cert: 54576																								
1 2 3 4 5 6																								

Acreage Legend: 12.25 Regular acreage ~~12.25~~ Acreage is on a canceled right (12.25) Acreage is part of a transfer and has not been proven up on yet (inchoate) [12.25] Acreage has been suspended * Acreage is not specified

Water Rights Platcard Report

Meridian: WILLAMETTE Township: 5 North Range: 29 East Section: 31 Records per Page: 6 Search

Water Right	Changing Xfers	Priority	Use	Use Status	DLC	Gov't Lot	QQ(40): Q(160):	NE NE	NW NE	SW NE	SE NE	NE NW	NW NW	SW NW	SE NW	NE SW	NW SW	SW SW	SE SW	NE SE	NW SE	SW SE	SE SE	Unkown QQ
Select Cert:63614 OR * Additional Info: WILLARD F STRATTON App: G11097 Permit: G10435 Cert: 63614		9/27/1983	IRRIGATION															28.5	31.9					
Select Cert:64591 CF CN Additional Info: GEORGE SUTTON App: G8188 Permit: G7357 Cert: 64591	T8848	6/2/1977	IRRIGATION CN														10							
Select Inchoate: T 8567 CF (REG) * Additional Info: TIMOTHY WINTERS App: G8188 Permit: G7357		6/2/1977	IRRIGATION														(3.9)							
Select Cert:80502 RR CN Additional Info: GEORGE SUTTON App: G8188 Permit: G7357 Cert: 80502	T9910	6/2/1977	IRRIGATION CN														3.9							
Select Inchoate: T 8912 (DST) * Additional Info: HERMISTON IRRIGATION DISTRICT		9/6/1905	IRRIGATION																		(0.3)			
Select Inchoate: T 8848 CF (REG) * Additional Info: DENNIS BAKER App: G8188 Permit: G7357		6/2/1977	IRRIGATION														(3.9)							

1 2 3 4 5 6

Acreage Legend: 12.25 Regular acreage ~~12.25~~ Acreage is on a canceled right (12.25) Acreage is part of a transfer and has not been proven up on yet (inchoate) [12.25] Acreage has been suspended * Acreage is not specified

Water Rights Platcard Report

Meridian: WILLAMETTE Township: 5 North Range: 29 East Section: 31 Records per Page: 6 Search

Water Right	Changing Xfers	Priority	Use	Use Status	DLC	Gov't Lot	QQ(40): Q(160):	NE NE	NW NE	SW NE	SE NE	NE NW	NW NW	SW NW	SE NW	NE SW	NW SW	SW SW	SE SW	NE SE	NW SE	SW SE	SE SE	Unkown QQ
Select Cert:80514 RR CN Additional Info: GEORGE SUTTON App: G8188 Permit: G7357 Cert: 80514	T9910	6/2/1977	IRRIGATION	CN													6.1							
Select Permit:G 13644 * Additional Info: FREDDY IBARRA App: G14863 Permit: G13644		11/9/1998	IRRIGATION														9.32							
Select Inchoate: T 9910 CF (REG) * Additional Info: KARLA JOHNSON App: G8188 Permit: G7357		6/2/1977	IRRIGATION														(1)							
Select Inchoate: T 9910 CF (REG) * Additional Info: KARLA JOHNSON App: G8188 Permit: G7357		6/2/1977	IRRIGATION														(3.1)							
Select Permit:G 15938 * Additional Info: ASCENSION IBARRA App: G16126 Permit: G15938		11/5/2003	IRRIGATION														10							
Select Cert:82220 OR * Additional Info: CHARLES BLOODSWORTH App: G11251 Permit: G10451 Cert: 82220		3/28/1984	IRRIGATION														31.9							

1 2 3 4 5 6

Acreage Legend: 12.25 Regular acreage ~~12.25~~ Acreage is on a canceled right (12.25) Acreage is part of a transfer and has not been proven up on yet (inchoate) [12.25] Acreage has been suspended * Acreage is not specified

Water Rights Platcard Report

Meridian: WILLAMETTE Township: 5 North Range: 29 East Section: 31 Records per Page: 6 Search

Water Right	Changing Xfers	Priority	Use	Use Status	DLC	Gov't Lot	QQ(40): Q(160)	NE NE	NW NE	SW NE	SE NE	NE NW	NW NW	SW NW	SE NW	NE SW	NW SW	SW SW	SE SW	NE SE	NW SE	SW SE	SE SE	Unkown QQ
<u>Select</u> Cert:82432 RR *		6/2/1977	IRRIGATION																					2.9
Additional Info: GEORGE SUTTON App: G8188 Permit: G7357 Cert: 82432																								
<u>Select</u> App:G 16833 *		4/13/2007	IRRIGATION																					3.9
Additional Info: BARBARA SHAFFER App: G16833																								
<u>Select</u> Cert:82433 RR *		6/2/1977	IRRIGATION																					3
Additional Info: GEORGE SUTTON App: G8188 Permit: G7357 Cert: 82433																								
<u>Select</u> Inchoate: T 7956 CF (DST) *		9/6/1905	IRRIGATION																					(2)
Additional Info: HERMISTON IRRIGATION DISTRICT																								
<u>Select</u> Inchoate: T 9285 CF (DST) *		2/25/1904	IRRIGATION																					(0.4)
Additional Info: HERMISTON IRRIGATION DISTRICT																								
<u>Select</u> Decree:Vol:3 Page:127 [Umatilla River] * T10498		2/25/1904	IRRIGATION																					160
Additional Info: HERMISTON IRRIGATION DISTRICT																								
1 2 3 4 5 6																								

SEE Pg. 9 of 18 of 2007 DRAFT CERTIFICATE

20.6

Acreage Legend: 12.25 Regular acreage ±2.25 Acreage is on a canceled right (12.25) Acreage is part of a transfer and has not been proven up on yet (Inchoate) [12.25] Acreage has been suspended * Acreage is not specified

Water Rights Platcard Report

Meridian: Township: North East Section: Records per Page:

Water Right	Changing Xfers	Priority	Use	Use Status	DLC	Gov't Lot	99(40) 9(160)	NE NE	NW NE	SW NE	SE NE	NE NW	NW NW	SW NW	SE NW	NE SW	NW SW	SW SW	SE SW	NE SE	NW SE	SW SE	SE SE	Unkown QQ
Select Decree:Vol:3 Page:127 [Umatilla River] * T10498 Additional Info: HERMISTON IRRIGATION DISTRICT		9/6/1905	IRRIGATION																					594
Select Permit:S 49497 * Additional Info: SUSAN DAGGETT App: S58245 Permit: S49497		1/19/1979	MUNICIPAL USES					*	*	*	*	*	*	*	*	*	*	*	*	*	*	*	*	
Select Permit:G 12348 * Additional Info: DOROTHY BRANGHAM App: G12171 Permit: G12348		7/11/1990	SUPPLEMENTAL IRRIGATION (Suppl'mtl)					16																
Select Cert:54083 OR * Additional Info: DONALD VANDELL App: G6797 Permit: G6305 Cert: 54083		1/27/1975	SUPPLEMENTAL IRRIGATION (Suppl'mtl)																			10.7		
Select Decree:Vol:3 Page:127 [Umatilla River] * T10498 Additional Info: HERMISTON IRRIGATION DISTRICT		9/6/1905	SUPPLEMENTAL IRRIGATION (Suppl'mtl)																					594

1 2 3 4 5 6

Acreage Legend: 12.25 Regular acreage ~~12.25~~ Acreage is on a canceled right (12.25) Acreage is part of a transfer and has not been proven up on yet (Inchoate) [12.25] Acreage has been suspended * Acreage is not specified

Water Rights Platcard Report

FROM LANDS

NOTICE #05

Meridian: WILLAMETTE Township: # North Range: 28 East Section: 15 Records per Page: 5 Search

Water Right	Changing Xfers	Priority	Use	Use Status	DLC	Gov't Lot	Q(40) Q(100)	NE NE	NW NE	SW NE	SE NE	NE NW	NW NW	SW NW	SE NW	NE SW	NW SW	SW SW	SE SW	NE SE	NW SE	SW SE	SE SE	Unkown QQ
Select Inchoate: T 8912 (DST) *		9/6/1905	IRRIGATION																					(1)
Additional Info: HERMISTON IRRIGATION DISTRICT																								
Select Decree: Vol:3 Page:127 [Umatilla River] * T10498		2/25/1904	IRRIGATION																					371.5
Additional Info: HERMISTON IRRIGATION DISTRICT																								
Select Decree: Vol:3 Page:127 [Umatilla River] * T10498		9/6/1905	IRRIGATION																					592.5
Additional Info: HERMISTON IRRIGATION DISTRICT																								
Select Inchoate: T 6412 CF (REG) *		2/5/1958	MUNICIPAL USES					(*)	(*)			(*)	(*)											
Additional Info: CITY OF HERMISTON App: G853 Permit: G763																								
Select Inchoate: T 6318 CF (REG) *		8/15/1984	MUNICIPAL USES																					(*)
Additional Info: CITY OF HERMISTON App: G11299 Permit: G10418																								
Select Inchoate: T 6412 CF (REG) *		9/28/1945	MUNICIPAL USES					(*)	(*)			(*)	(*)											
Additional Info: CITY OF HERMISTON App: U179 Permit: U169																								

OKAY SUBJECT RIGHT

19.0 OK

1 2 3

Acreage Legend: 12.25 Regular acreage 12.25 Acreage is on a canceled right (12.25) Acreage is part of a transfer and has not been proven up on yet (Inchoate) [12.25] Acreage has been suspended * Acreage is not specified

Water Rights Platcard Report

Meridian: WILLAMETTE Township: 4 North Range: 28 East Section: 15 Records per Page: 6

Water Right	Channing Xfers	Priority	Use	Use Status	DLC	Gov't Lot	Q(40) Q(160)	NE NE	NW NE	SW NE	SE NE	NE NW	NW NW	SW NW	SE NW	NE SW	NW SW	SW SW	SE SW	NE SE	NW SE	SW SE	SE SE	Unkown QQ
Select Permit:G 6831 *		5/24/1976	MUNICIPAL USES					*	*	*	*	*	*	*	*									
Additional Info: CITY OF HERMISTON App: G7380 Permit: G6831																								
Select Permit:S 40601 *		1/2/1976	MUNICIPAL USES					*	*	*	*	*	*	*	*									
Additional Info: CITY OF HERMISTON App: S53827 Permit: S40601																								
Select Permit:S 49497 *		1/19/1979	MUNICIPAL USES					*	*	*	*	*	*	*	*	*	*	*	*	*	*	*	*	
Additional Info: SUSAN DAGGETT App: S58245 Permit: S49497																								
Select Cert:15554 OR CN	T5235	9/28/1945	MUNICIPAL USES	CN				*	*															
Additional Info: CITY OF HERMISTON App: U179 Permit: U169 Cert: 15554																								
Select Cert:19619 OR *		6/3/1949	MUNICIPAL USES					*	*			*	*											
Additional Info: CITY OF HERMISTON App: U310 Permit: U282 Cert: 19619																								
Select Cert:24702 OR CN		2/5/1958	MUNICIPAL USES	CN				*	*			*	*											
Additional Info: CITY OF HERMISTON App: G853 Permit: G763 Cert: 24702																								

1 2 3

Acreage Legend: 12.25 Regular acreage ±2.25 Acreage is on a canceled right (12.25) Acreage is part of a transfer and has not been proven up on yet (inchoate) [12.25] Acreage has been suspended * Acreage is not specified


Water Rights Platcard Report

Meridian: WILLAMETTE Township: 4 North Range: 28 East Section: 15 Records per Page: 6 Search

Water Right	Changing Xfers	Priority	Use	Use Status	DLC	Gov't Lot	QQ(40) Q(100)	NE NE	NW NE	SW NE	SE NE	NE NW	NW NW	SW NW	SE NW	NE SW	NW SW	SW SW	SE SW	NE SE	NW SE	SW SE	SE SE	Unkown QQ
Select Cert:38852 OR * Additional Info: CITY OF HERMISTON App: G3927 Permit: G3467 Cert: 38852		5/11/1967	MUNICIPAL USES					*	*	*	*	*	*	*	*									
Select Decree:Vol:3 Page:127 [Umatilla River] * T10498 Additional Info: HERMISTON IRRIGATION DISTRICT		9/6/1905	SUPPLEMENTAL IRRIGATION (Suppl'mtl)																					558

1 2 3

Acreage Legend: 12.25 Regular acreage ±2.25 Acreage is on a canceled right (12.25) Acreage is part of a transfer and has not been proven up on yet (Inchoate) [12.25] Acreage has been suspended * Acreage is not specified



OKAY SUBJECT RIGHTS

Water Rights Platcard Report

FROM LANDS

NOTICE # 05

Meridian: WILLAMETTE Township: 5 North Range: 28 East Section: 33 Records per Page: 6 Search

NCR

Water Right	Changing Xfers	Priority	Use	Use Status	DLC	Gov't Lot	QQ(40): Q(160):	NE NE	NW NE	SW NE	SE NE	NE NW	NW NW	SW NW	SE NW	NE SW	NW SW	SW SW	SE SW	NE SE	NW SE	SW SE	SE SE	Unkown QQ
Select Inchoate: T 5702 CF (REG) * Additional Info: MERVIN LEONARD App: S56979 Permit: S42856		1/11/1978	IRRIGATION									(1.8)	(34)											
Select Decree:Vol:3 Page:127 [Umatilla River] * Additional Info: ROBIN WALLING	T10176		IRRIGATION																					2.2
Select Decree:Vol:3 Page:127 [Umatilla River] CN Additional Info: WESTERN LAND & IRRIGATION CO.		7/31/1907	IRRIGATION CN										30	40			20	40						
Select Permit:G 8230 CN Additional Info: JAMES E JACOBS App: G6576 Permit: G8230		6/24/1974	IRRIGATION CN					13		17	30													
Select Permit:G 12267 CN Additional Info: RANDAL CURTIS App: G13383 Permit: G12267		4/28/1993	IRRIGATION CN							17														
Select Cert:38290 OR * Additional Info: D P/BESSIE STRAND App: S42945 Permit: S32086 Cert: 38290		10/19/1966	IRRIGATION																					2.3

1 2 3 4

Acreage Legend: 12.25 Regular acreage 12.25 Acreage is on a canceled right (12.25) Acreage is part of a transfer and has not been proven up on yet (Inchoate) [12.25] Acreage has been suspended * Acreage is not specified

NCR

Water Rights Platcard Report

Meridian: Township: North East Records per Page:

Water Right	Changing Xfers	Priority	Use	Use Status	DLC	Gov't Lot	QQ(40): Q(160):	NE NE	NW NE	SW NE	SE NE	NE NW	NW NW	SW NW	SE NW	NE SW	NW SW	SW SW	SE SW	NE SE	NW SE	SW SE	SE SE	Unkown QQ
Select Cert:41042 OR *		4/9/1971	IRRIGATION						0.4						2									
Additional Info: WALTER BRIGHT App: S48110 Permit: S36128 Cert: 41042																								
Select Cert:52906 OR *		5/16/1973	IRRIGATION																				1.5	
Additional Info: GARY L MONAGHAN App: S50472 Permit: S38119 Cert: 52906																								
Select Cert:55006 OR CN		10/1/1980	IRRIGATION CN															0.8				8.4		
Additional Info: JOE J FLINK App: S60840 Permit: S46058 Cert: 55006																								
Select Cert:76799 OR *	T10348, T9926, T10261, T9844, T9843	4/12/1961	IRRIGATION													10.2	0.4	3						
Additional Info: WESTLAND IRRIGATION DISTRICT App: S34593 Permit: S27583 Cert: 76799																								
Select Inchoate: T 7684 CF (REG) *		2/25/1904	IRRIGATION																			(2.2)		
Additional Info: ROBIN WALLING																								
Select Inchoate: T 9528 CF (DST) *		2/25/1904	IRRIGATION						(12.9)	(6.5)														
Additional Info: HERMISTON IRRIGATION DISTRICT																								

1 2 3 4

Acreage Legend: 12.25 Regular acreage 12.25 Acreage is on a canceled right (12.25) Acreage is part of a transfer and has not been proven up on yet (Inchoate) [12.25] Acreage has been suspended * Acreage is not specified

Water Rights Platcard Report

Meridian: WILLAMETTE Township: 5 North Range: 28 East Section: 33 Records per Page: 6 Search

NER

Water Right	Changing Xfers	Priority	Use	Use Status	DLC	Gov't Lot	QQ(40): Q(160)	NE NE	NW NE	SW NE	SE NE	NE NW	NW NW	SW NW	SE NW	NE SW	NW SW	SW SW	SE SW	NE SE	NW SE	SW SE	SE SE	Unkown QQ
<u>Select</u> Inchoate: T 9528 CF (DST) * Additional Info: HERMISTON IRRIGATION DISTRICT		9/6/1905	IRRIGATION							(12.9)	(6.5)													
<u>Select</u> Decree:Vol:3 Page:127 [Umatilla River] * T10498 Additional Info: HERMISTON IRRIGATION DISTRICT		9/6/1905	IRRIGATION																					307
<u>Select</u> Cert:83666 OR * Additional Info: LON WADEKAMPER App: S61836 Permit: S46567 Cert: 83666		6/25/1981	IRRIGATION									1.1	33.3	38.3	6.3	4.6	34.4	15						
<u>Select</u> Cert:76717 CF * Additional Info: WESTLAND IRRIGATION DISTRICT Decree: UMATILLA RIVER Cert: 76717	T10345, T10348, T9843, T10261, T9727, T10084, T9926	7/31/1907	IRRIGATION AND LIVESTOCK															15						
<u>Select</u> Inchoate: T 6318 CF (REG) * Additional Info: CITY OF HERMISTON App: G11299 Permit: G10418		8/15/1984	MUNICIPAL USES																					(*)
<u>Select</u> Permit:S 49497 * Additional Info: SUSAN DAGGETT App: S58245 Permit: S49497		1/19/1979	MUNICIPAL USES					*	*	*	*	*	*	*	*	*	*	*	*	*	*	*	*	

1 2 3 4

Acreage Legend: 12.25 Regular acreage ±2.25 Acreage is on a canceled right (12.25) Acreage is part of a transfer and has not been proven up on yet (inchoate) [12.25] Acreage has been suspended * Acreage is not specified

Water Rights Platcard Report

Meridian: WILLAMETTE Township: 5 North Range: 28 East Section: 33 Records per Page: 6 Search

Water Right	Changing Xfers	Priority	Use	Use Status	DLC	Gov't Lot	QQ(40):	NE	NW	SW	SE	NE	NW	SW	SE	NE	NW	SW	SE	NE	NW	SW	SE	NE	NW	SW	SE	Unkown QQ
<u>Select</u> Permit:G 8230 CN Additional Info: JAMES E JACOBS App: G6576 Permit: G8230		6/24/1974	SUPPLEMENTAL IRRIGATION (Suppl'mtl)	CN					30																			
<u>Select</u> Cert:79439 CF * Additional Info: WESTLAND IRRIGATION DISTRICT App: S9668 Permit: S7400 Cert: 79439	T10345, T10346, T10347, T10348, T9926, T9653, T10261, T9845, T9844, T9843, T10084, T9894, T9634, T9127, T9686, T10364, T10365, T9727, T10107, T10126, T10138, T10151	7/1/1924	SUPPLEMENTAL IRRIGATION (Suppl'mtl)																								15	
<u>Select</u> Inchoate: T 7684 CF (REG) * Additional Info: ROBIN WALLING		9/6/1905	SUPPLEMENTAL IRRIGATION (Suppl'mtl)																								(2.2)	
<u>Select</u> Decree:Vol:3 Page:127 [Umatilla River] * Additional Info: HERMISTON IRRIGATION DISTRICT	T10498	9/6/1905	SUPPLEMENTAL IRRIGATION (Suppl'mtl)																								307	

1 2 3 4

Acreage Legend: 12.25 Regular acreage ~~12.25~~ Acreage is on a canceled right (12.25) Acreage is part of a transfer and has not been proven up on yet (Inchoate) [12.25] Acreage has been suspended * Acreage is not specified

Water Rights Platcard Report

FROM LANDS

NOTICE # 05

Meridian: WILLAMETTE Township: 5 North Range: 28 East Section: 28 Records per Page: 6 Search

Water Right	Changing Xfers	Priority	Use	Use Status	DLC	Gov't Lot	QQ(40): Q(160)	NE NE	NW NE	SW NE	SE NE	NE NW	NW NW	SW NW	SE NW	NE SW	NW SW	SW SW	SE SW	NE SE	NW SE	SW SE	SE SE	Unkown QQ
<u>Select</u> Inchoate: T 7627 CF (REG) *		8/14/1963	AQUACULTURE																					(*)
Additional Info: OREGON DEPARTMENT OF FISH AND WILDLIFE App: S38190 Permit: S29084																								
<u>Select</u> Cert:34390 OR CN		8/14/1963	FISH CULTURE		CN																			*
Additional Info: OREGON DEPARTMENT OF FISH AND WILDLIFE App: S38190 Permit: S29084 Cert: 34390																								
<u>Select</u> Cert:77029 RR *		8/14/1963	FISH CULTURE																					*
Additional Info: OREGON DEPARTMENT OF FISH AND WILDLIFE App: S38190 Permit: S29084 Cert: 77029																								
<u>Select</u> App:LL 972 EX		5/16/2006	INDUSTRIAL/MANUFACTURING USES																					*
Additional Info: HERMISTON IRRIGATION DISTRICT App: LL972																								
<u>Select</u> Decree:Vol:3 Page:127 [Umatilla River] * T10498		9/6/1905	IRRIGATION																					251.5
Additional Info: HERMISTON IRRIGATION DISTRICT																								
<u>Select</u> Inchoate: T 6318 CF (REG) *		8/15/1984	MUNICIPAL USES																					(*)
Additional Info: CITY OF HERMISTON App: G11299 Permit: G10418																								

per 2007 UPDATE
DRAFT CERT -> 19.5

Acreage Legend: 12.25 Regular acreage ±2.25 Acreage is on a canceled right (12.25) Acreage is part of a transfer and has not been proven up on yet (inchoate) [12.25] Acreage has been suspended * Acreage is not specified

Water Rights Platcard Report

Meridian: WILLAMETTE Township: 5 North Range: 28 East Section: 28 Records per Page: 6

Water Right	Channing Xfers	Priority	Use	Use Status	DLC	Gov't Lot	Q1(40)	NE NE	NW NE	SW NE	SE NE	NE NW	NW NW	SW NW	SE NW	NE SW	NW SW	SW SW	SE SW	NE SE	NW SE	SW SE	SE SE	Unkown QQ
<u>Select</u> Permit:G 8042 * Additional Info: CITY OF UMATILLA App: G8592 Permit: G8042		12/28/1977	MUNICIPAL USES					*	*	*	*	*	*	*	*	*	*	*	*	*	*	*	*	
<u>Select</u> Permit:S 41444 * Additional Info: CITY OF UMATILLA App: S54855 Permit: S41444		10/5/1976	MUNICIPAL USES					*	*	*	*	*	*	*	*	*	*	*	*	*	*	*	*	
<u>Select</u> Permit:S 49497 * Additional Info: SUSAN DAGGETT App: S58245 Permit: S49497		1/19/1979	MUNICIPAL USES					*	*	*	*	*	*	*	*	*	*	*	*	*	*	*	*	
<u>Select</u> Decree:Vol:3 Page:127 [Umatilla River] * Additional Info: HERMISTON IRRIGATION DISTRICT		T10498 9/6/1905	SUPPLEMENTAL IRRIGATION (Suppl'mtl)																					251.5

Acreage Legend: 12.25 Regular acreage ~~12.25~~ Acreage is on a canceled right (12.25) Acreage is part of a transfer and has not been proven up on yet (Inchoate) [12.25] Acreage has been suspended * Acreage is not specified

Water Rights Platcard Report

"FROM" LANDS

NOTICE # 6

Meridian: WILLAMETTE Township: 4 North Range: 28 East Section: 15 Records per Page: 6 Search

Water Right	Changing Xfers	Priority	Use	Use Status	DLC	Gov't Lot	Q1(40):	NE	NW	SW	SE	NE	NW	SW	SE	NE	NW	SW	SE	NE	NW	SW	SE	Unknown
							Q2(60):	NE	NW	SW	SE	NE	NW	SW	SE	NE	NW	SW	SE	NE	NW	SW	SE	QQ
Select Inchoate: T 8912 (DST) *		9/6/1905	IRRIGATION																					(1)
Additional Info: HERMISTON IRRIGATION DISTRICT																								
Select Decree: Vol:3 Page:127 [Umatilla River] * T10498		2/25/1904	IRRIGATION																					371.5
Additional Info: HERMISTON IRRIGATION DISTRICT																								
Select Decree: Vol:3 Page:127 [Umatilla River] * T10498		9/6/1905	IRRIGATION																					592.5
Additional Info: HERMISTON IRRIGATION DISTRICT																								
Select Inchoate: T 6412 CF (REG) *		2/5/1958	MUNICIPAL USES					(*)	(*)			(*)	(*)											
Additional Info: CITY OF HERMISTON App: G853 Permit: G763																								
Select Inchoate: T 6318 CF (REG) *		8/15/1984	MUNICIPAL USES																					(*)
Additional Info: CITY OF HERMISTON App: G11299 Permit: G10418																								
Select Inchoate: T 6412 CF (REG) *		9/28/1945	MUNICIPAL USES					(*)	(*)			(*)	(*)											
Additional Info: CITY OF HERMISTON App: U179 Permit: U169																								

✓
✓

9.0

SUBJECT RIGHT

SUBJECT RIGHT

SEE PG.

2002 DATA

1 2 3

Acreege Legend: 12.25 Regular acreage 12.25 Acreage is on a canceled right (12.25) Acreage is part of a transfer and has not been proven up on yet (Inchoate) [12.25] Acreage has been suspended * Acreage is not specified

NCR

Water Rights Platcard Report

Meridian: WILLAMETTE Township: 4 North Range: 28 East Section: 15 Records per Page: 6 Search

Water Right	Channing Xfers	Priority	Use	Use Status	DLC	Gov't Lot	QQ(40): Q(160):	NE NE	NW NE	SW NE	SE NE	NE NW	NW NW	SW NW	SE NW	NE SW	NW SW	SW SW	SE SW	NE SE	NW SE	SW SE	SE SE	Unkown QQ
Select Inchoate: T 8912 (DST) * Additional Info: HERMISTON IRRIGATION DISTRICT		9/6/1905	IRRIGATION																	(1)				
Select Decree:Vol:3 Page:127 [Umatilla River] * T10498 Additional Info: HERMISTON IRRIGATION DISTRICT		2/25/1904	IRRIGATION																					371.5
Select Decree:Vol:3 Page:127 [Umatilla River] * T10498 Additional Info: HERMISTON IRRIGATION DISTRICT		9/6/1905	IRRIGATION																					592.5
Select Inchoate: T 6412 CF (REG) * Additional Info: CITY OF HERMISTON App: G853 Permit: G763		2/5/1958	MUNICIPAL USES					(*)	(*)			(*)	(*)											
Select Inchoate: T 6318 CF (REG) * Additional Info: CITY OF HERMISTON App: G11299 Permit: G10418		8/15/1984	MUNICIPAL USES																					(*)
Select Inchoate: T 6412 CF (REG) * Additional Info: CITY OF HERMISTON App: U179 Permit: U169		9/28/1945	MUNICIPAL USES					(*)	(*)			(*)	(*)											

1 2 3

Acreage Legend: 12.25 Regular acreage ~~12.25~~ Acreage is on a canceled right (12.25) Acreage is part of a transfer and has not been proven up on yet (inchoate) [12.25] Acreage has been suspended * Acreage is not specified

Water Rights Platcard Report

Meridian: WILLAMETTE Township: 4 North Range: 28 East Section: 15 Records per Page: 6 Search

Water Right	Changing Xfers	Priority	Use	Use Status	DLC	Gov't Lot	QQ(40): Q(160):	NE NE	NW NE	SW NE	SE NE	NE NW	NW NW	SW NW	SE NW	NE SW	NW SW	SW SW	SE SW	NE SE	NW SE	SW SE	SE SE	Unkown QQ
<u>Select</u> Permit:G 6831 *		5/24/1976	MUNICIPAL USES					*	*	*	*	*	*	*	*									
Additional Info: CITY OF HERMISTON App: G7380 Permit: G6831																								
<u>Select</u> Permit:S 40601 *		1/2/1976	MUNICIPAL USES					*	*	*	*	*	*	*	*									
Additional Info: CITY OF HERMISTON App: S53827 Permit: S40601																								
<u>Select</u> Permit:S 49497 *		1/19/1979	MUNICIPAL USES					*	*	*	*	*	*	*	*	*	*	*	*	*	*	*	*	
Additional Info: SUSAN DAGGETT App: S58245 Permit: S49497																								
<u>Select</u> Cert:15554 OR CN	T5235	9/28/1945	MUNICIPAL USES	CN				*	*															
Additional Info: CITY OF HERMISTON App: U179 Permit: U169 Cert: 15554																								
<u>Select</u> Cert:19619 OR *		6/3/1949	MUNICIPAL USES					*	*			*	*											
Additional Info: CITY OF HERMISTON App: U310 Permit: U282 Cert: 19619																								
<u>Select</u> Cert:24702 OR CN		2/5/1958	MUNICIPAL USES	CN				*	*			*	*											
Additional Info: CITY OF HERMISTON App: G853 Permit: G763 Cert: 24702																								

1 2 3

Acreage Legend: 12.25 Regular acreage ~~12.25~~ Acreage is on a canceled right (12.25) Acreage is part of a transfer and has not been proven up on yet (inchoate) [12.25] Acreage has been suspended * Acreage is not specified

Hermiston Irrigation District
366 E Hurlburt Ave
Hermiston, OR 97838
Phone: 541-567-3024 Fax: 541-564-1069

Batch List
District Permanent Transfer
(ORA 690.385)

1. **CERTIFICATE:** Umatilla River Decree of September 06, 1905, Vol. 3, Pg. 242
Priority dates: February 25, 1904 & September 06, 1905
2. **TYPE OF USE:** Irrigation
3. **LOCATION OF AUTHORIZED PLACE OF USE:** (Present User)

Name	Legal Description	HID #	Acres
Rita Phipps	5N2934 SW NW 3701	2007-001	1.5
Carl & Dixie Banker (Giddens Estates)	4N2814 NW NE 603	2007-02	1.4
Carl & Dixie Banker	4N2814 NW NE 700	2007-02	.22
Carl & Dixie Banker (Giddens Estates)	4N2814 NW NE 3400	2007-02	.13
David & Neila Wallace	4N2815 NW SW 700	2007-03	.50
Terry & Anna Francis	5N2828 NE SW 500	2007-04	1.53
Randall & Tamara Smith	5N2828 NE SW 501	2007-04	1.0
Terry & Natalie Journot	4N2814 NW SW 100	2007-05	1.0
Walter Coffman	5N2931 NE SE 600	2007-05	1.4
Tom Bohm	4N2814 NW NE 602	2007-05	1.22
Charles & Lori Royer	4N2814 NE NW 202	2007-05	.10
Jared Zumwalt	4N2815 SW NW 300	2007-05	.34
Thomas & Michele Hull	5N2833 NW NE/NE NW 1100	2007-05	.50
Vickie Meade	5N2828 NW NE 200	2007-05	.50
Sandra & Jerry Phillips	4N2815 SW NW 500	2007-06	.92
Total			12.26

3. **LOCATION OF PROPOSED PLACE OF USE:** (Proposed User)

Name	Legal Description	HID #	Acres
Craig & Janna Coleman	5N2934 SW NW 3700	2007-001	1.5
Russell/Griggs	4N2801 NW NW 1200	2007-02	.87
Smith/Griggs	4N2801 NW NE 1401	2007-02	.88
Vaughn Edwards & Tamara Parkins	5N2828 SE NW 500	2007-03	.50
Robert & Denise Kessie	5N2833 SW NE 400	2007-04	2.53
Alvin & Barbara Mathis	5N2826 NW NE 200	2007-05	5.06
Debora Parks	5N2927 SW SE 1300	2007-06	.92
Total			12.26

RECEIVED

DEC 12 2007

WATER RESOURCES DEPT
SALEM, OREGON

T 10498

5. **ITEMS ATTACHED:**

- a) Copy of Notice Filed with Regional Watermaster, and maps of "From" and "To" lands.
- b) District Boundaries
Description and map already on file with OWRD's office in Salem.

6. **REGIONAL WATERMASTER'S OFFICE:**

All notices and maps enclosed in this petition have been filed with the Regional Watermaster's office two weeks before any changes were made. They will receive a copy of this petition for their files.


Hermiston Irrigation District (petitioner) hereby states that the maps and petitions are accurate to the best of our knowledge.


Chuck Wilcox, Manager


Date.

I 10498

RECEIVED
DEC 12 2007
WATER RESOURCES DEPT
SALEM, OREGON



Oregon Water Resources Department
721 Summer Street NE, Suite A
Salem, OR 97301-1271

OAR Chapter 690, Division 385
NOTICE OF DISTRICT PERMANENT TRANSFER
Place of Use

District: Hermiston Irrigation District

Contact Person: Chuck Wilcox Phone: 541-567-3024

Mailing Address: 366 E Hurlburt Ave, Hermiston OR 97838

District Internal Notice #: 2007-001

I. Pursuant to ORS 540.580 and OAR Chapter 690, Division 385, the district is providing the Water Resources Department this notice of a proposed change in place of use prior to making the change. The district proposes to change the place of use for the following water rights:

WATER RIGHTS			
PERMIT NUMBER	CERTIFICATE NUMBER	DECREE (name, volume, and page)	PRIMARY (P) or SUPP (S)
N/A	N/A	Umatilla River Decree Sept. 6, 1905 Vol. 3 pg 242	P

II. The authorized point(s) of diversion for the water rights proposed for transfer are as follows:

AUTHORIZED POINT(S) OF DIVERSION / APPROPRIATION				
PERMIT	DECREE or CERTIFICATE	POD#	SOURCE	LOCATION - LEGAL DESCRIPTION
N/A	Umatilla River	Cold Springs Reservoir	A-Line Canal	4N 29E W.M. Sec. 3 SE¼ SW¼

III. The district proposes to change the place of use from the authorized location listed in Table 1 to the location listed in Table 2.

IV. Enclosed is a map for the proposed change in place of use meeting the standards of OAR Chapter 690, Division 385.

V. The water right proposed for transfer is a water right subject to transfer and has not been forfeited for nonuse under ORS 540.610.

VI. Each user affected by the proposed transfer has provided written authorization for the transfer and such authorization is on file with the district.

RECEIVED

DEC 12 2007

WATER RESOURCES DEPT
SALEM, OREGON

RECEIVED

DEC 12 2007

WATER RESOURCES DEPT
SALEM, OREGON

TABLE 1. - AUTHORIZED PLACE OF USE

WATER RIGHT		Primary PRIORITY	USE	POD #	LEGAL DESCRIPTION							ACRES	USER NAME
Cert/Decree	Cert/Perm				TWP	RNG	SEC	QQ	DUTY	GOV'T LOT	TAX LOT		
PRIMARY	SUPP	DATE											
Cold Springs Res.		Sept 6, 1905			5N	29	34	SW NW	6 AF		3701	1.5	Rita Phipps

TABLE 2. - PROPOSED PLACE OF USE

WATER RIGHT		Primary PRIORITY	USE	POD #	LEGAL DESCRIPTION							ACRES	USER NAME
Cert/Decree	Cert/Perm				TWP	RNG	SEC	QQ	DUTY	GOV'T LOT	TAX LOT		
PRIMARY	SUPP	DATE											
Cold Springs Res.		Sept. 6, 1905			5	29	34	SW NW	6 AF		3700	1.5	Craig & Janna Coleman

1 10498

VII. The undersigned understand and acknowledge that the proposed transfer is subject to the approval of the Water Resources Department. The undersigned also understand and acknowledge that if the Water Resources Department finds the change in place of use allowed by the district under this notice results in injury to an existing water right, the Department may direct the district to cease delivery of water to the proposed place of use or direct the district to mitigate the injury.

I certify that the information contained in this Notice of District Permanent Transfer is true and accurate.

Chuck Wilcox
Signature of District Manager
or Authorized Representative

11/4/07
Date

Chuck Wilcox
Typed Name of District Manager
or Authorized Representative

Signature of User
(authorized place of use)

Date

Signature of User
(proposed place of use)

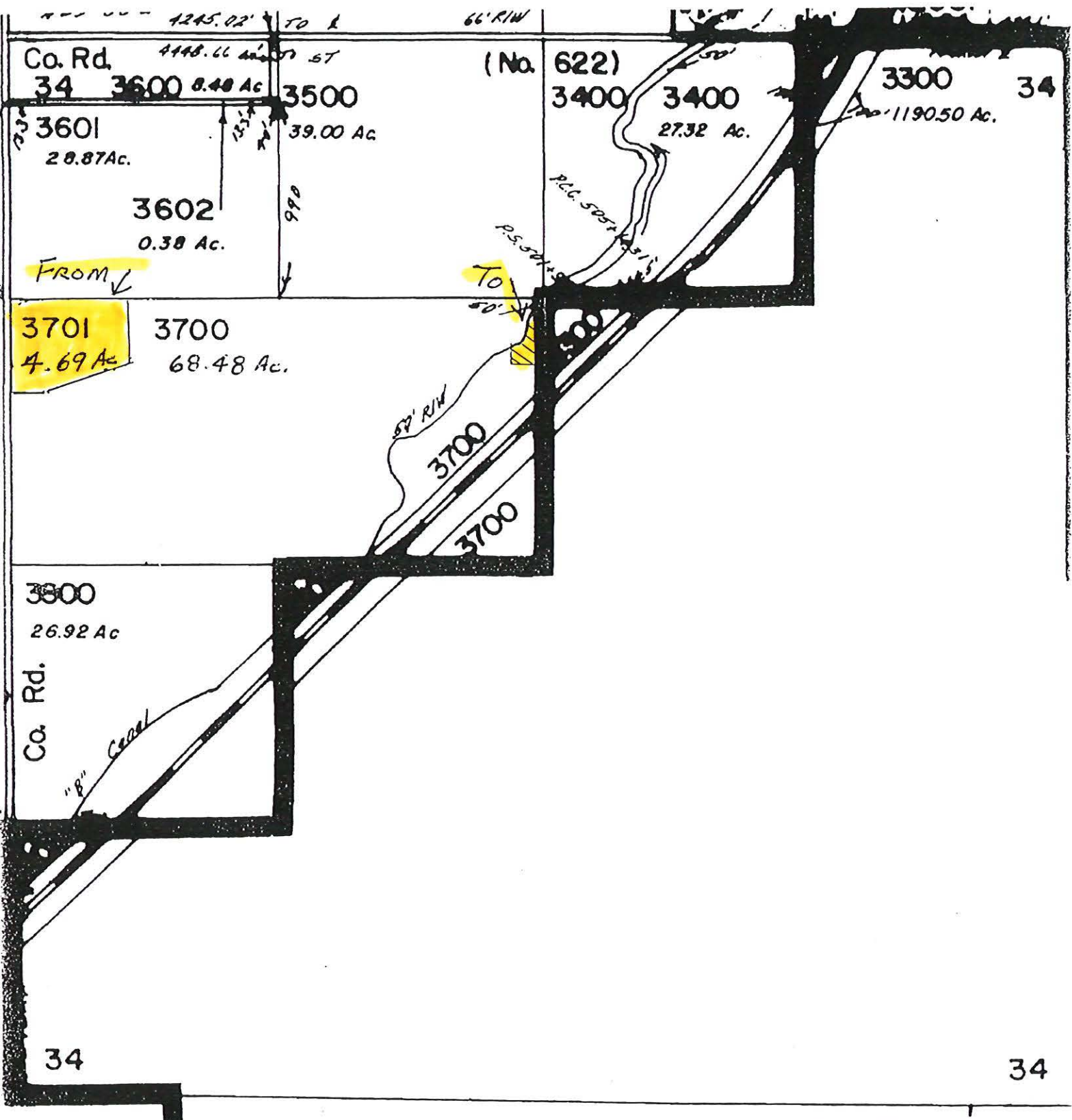
Date

INSTRUCTIONS:

- 1) Pursuant to OAR 690-385-4100(3), the district shall deliver this Notice Form and Map(s) to the local Watermaster *prior to* delivering water to the proposed place of use.
- 2) Pursuant to OAR 690-385-4100(4), the district also shall concurrently deliver a copy of the Notice Form to:
Oregon Water Resources Department
Transfer Section
725 Summer Street NE, Suite A
Salem, OR 97301-1271

The Water Resources Department shall publish a summary of the Notice of District Permanent Transfer in the Department's weekly publication for the purpose of providing public notice.

RECEIVED
DEC 12 2007
WATER RESOURCES DEPT
SALEM, OREGON



Co. Rd.
34 3600 8.48 Ac

(No. 622)

3300 34

3601
28.87 Ac.

3500
39.00 Ac

3400 3400
27.32 Ac.

1190.50 Ac.

3602
0.38 Ac.

From ↓

To ↓

3701
4.69 Ac

3700
68.48 Ac.

3800
26.92 Ac

Co. Rd.

34

34

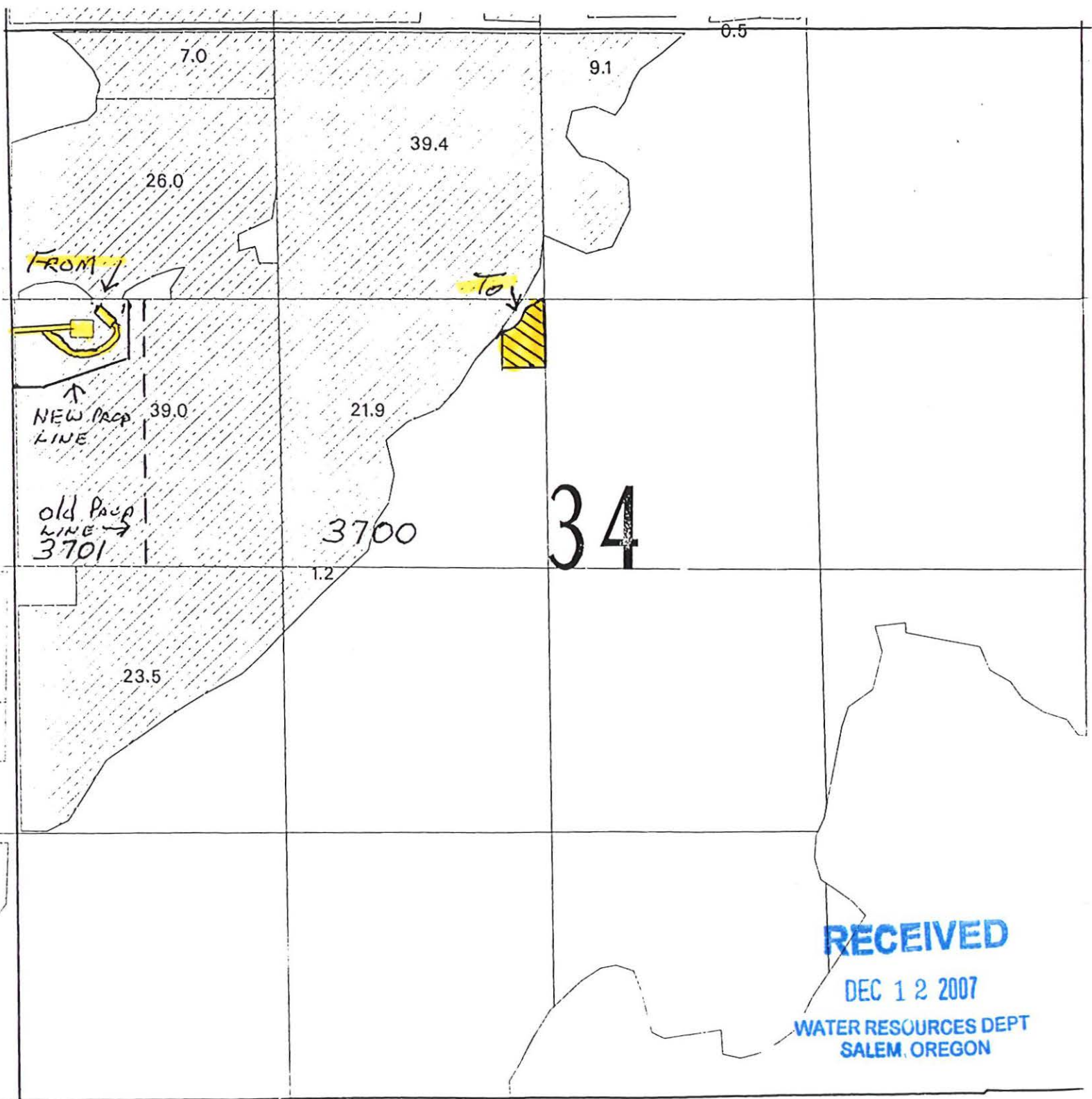
RECEIVED

DEC 12 2007

WATER RESOURCES DEPT
SALEM, OREGON

1 10498


TOWNSHIP 5 N., RANGE 29 E., W.M.



SCALE 1 inch = 660 feet

1 10498





Oregon Water Resources Department
 721 Summer Street NE, Suite A
 Salem, OR 97301-1271

**OAR Chapter 690, Division 385
 NOTICE OF DISTRICT PERMANENT TRANSFER
 Place of Use**

District: Hermiston Irrigation District

Contact Person: Chuck Wilcox Phone: 541-567-3024

Mailing Address: 366 E Hurlburt Ave, Hermiston OR 97838

District Internal Notice #: 2007-03

I. Pursuant to ORS 540.580 and OAR Chapter 690, Division 385, the district is providing the Water Resources Department this notice of a proposed change in place of use prior to making the change. The district proposes to change the place of use for the following water rights:

WATER RIGHTS			
PERMIT NUMBER	CERTIFICATE NUMBER	DECREE (name, volume, and page)	PRIMARY (P) or SUPP (S)
N/A	N/A	Umatilla River Decree Nov. 1, 1894; Feb. 25, 1904 Vol 2 Pg 242	P

II. The authorized point(s) of diversion for the water rights proposed for transfer are as follows:

AUTHORIZED POINT(S) OF DIVERSION / APPROPRIATION				
PERMIT	DECREE or CERTIFICATE	POD#	SOURCE	LOCATION - LEGAL DESCRIPTION
N/A	Umatilla River		Maxwell	NW ¼ SW ¼ Sec 28 T4N R28E WM

III. The district proposes to change the place of use from the authorized location listed in Table 1 to the location listed in Table 2.

IV. Enclosed is a map for the proposed change in place of use meeting the standards of OAR Chapter 690, Division 385.

V. The water right proposed for transfer is a water right subject to transfer and has not been forfeited for nonuse under ORS 540.610.

VI. Each user affected by the proposed transfer has provided written authorization for the transfer and such authorization is on file with the district.

RECEIVED
 DEC 12 2007
 WATER RESOURCES DEPT
 SALEM, OREGON

RECEIVED

DEC 12 2007

**WATER RESOURCES DEPT
SALEM, OREGON**

TABLE 1. - AUTHORIZED PLACE OF USE

WATER RIGHT		Primary PRIORITY	USE	POD #	LEGAL DESCRIPTION							ACRES	USER NAME
Cert/Decree	Cert/Perm				TWP	RNG	SEC	QQ	DUTY	GOV'T LOT	TAX LOT		
PRIMARY	SUPP	DATE											
Maxwell		Nov 1, 1894 Feb 25, 1904			4	28	15	NW SW	6 AF		700	.50	David N & Neila Carter Wallace

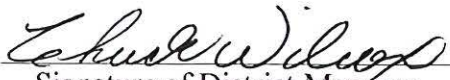
10498

TABLE 2. - PROPOSED PLACE OF USE

WATER RIGHT		Primary PRIORITY	USE	POD #	LEGAL DESCRIPTION							ACRES	USER NAME
Cert/Decree	Cert/Perm				TWP	RNG	SEC	QQ	DUTY	GOV'T LOT	TAX LOT		
PRIMARY	SUPP	DATE											
Cold Springs		Nov 1, 1894 Feb 25, 1904			5	28	28	SE NW	6 AF		500	.50	Vaughn Edward & Tamara R Parkins

VII. The undersigned understand and acknowledge that the proposed transfer is subject to the approval of the Water Resources Department. The undersigned also understand and acknowledge that if the Water Resources Department finds the change in place of use allowed by the district under this notice results in injury to an existing water right, the Department may direct the district to cease delivery of water to the proposed place of use or direct the district to mitigate the injury.

I certify that the information contained in this Notice of District Permanent Transfer is true and accurate.



Signature of District Manager
or Authorized Representative



Date

Typed Name of District Manager
or Authorized Representative

Signature of User
(authorized place of use)

Date

Signature of User
(proposed place of use)

Date

INSTRUCTIONS:

- 1) Pursuant to OAR 690-385-4100(3), the district shall deliver this Notice Form and Map(s) to the local Watermaster *prior to* delivering water to the proposed place of use.
- 2) Pursuant to OAR 690-385-4100(4), the district also shall concurrently deliver a copy of the Notice Form to:
Oregon Water Resources Department
Transfer Section
725 Summer Street NE, Suite A
Salem, OR 97301-1271

The Water Resources Department shall publish a summary of the Notice of District Permanent Transfer in the Department's weekly publication for the purpose of providing public notice.



This map was prepared for Assessment purposes only.



NE 1/4 SEC 28 T 5N R 28E WM UMATILLA COUNTY, OR

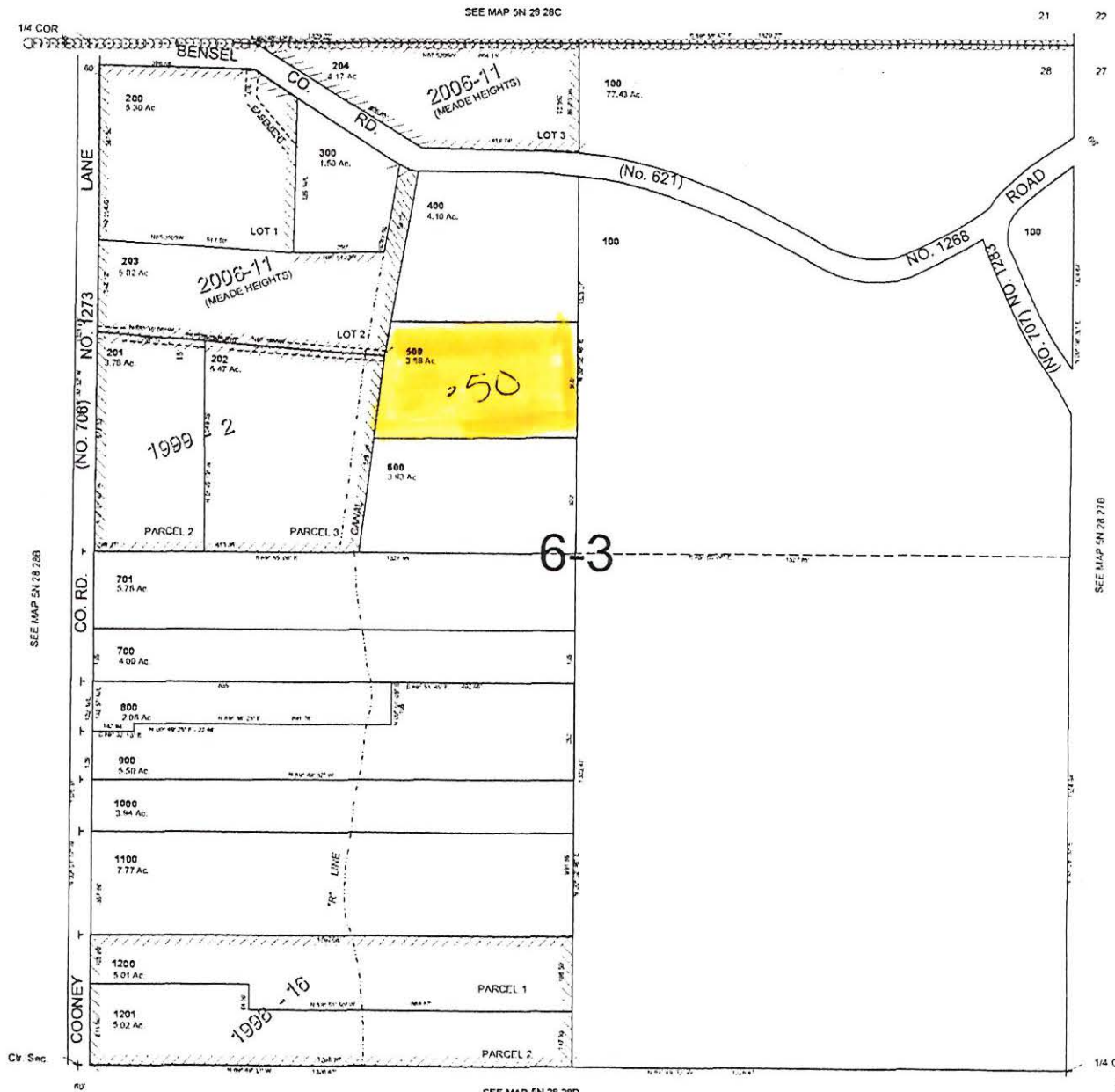
SCALE: 1" = 200'

5/22/06

5N2828A

AERIAL PHOTO NO. 1P-105

TC




RECEIVED

DEC 12 2007

WATER RESOURCES DEPT
SALEM, OREGON

1 10498

5N2828A



Oregon Water Resources Department
 721 Summer Street NE, Suite A
 Salem, OR 97301-1271

OAR Chapter 690, Division 385
NOTICE OF DISTRICT PERMANENT TRANSFER
Place of Use

District: Hermiston Irrigation District

Contact Person: Chuck Wilcox Phone: 541-567-3024

Mailing Address: 366 E Hurlburt Ave, Hermiston OR 97838

District Internal Notice #: 2007-05

I. Pursuant to ORS 540.580 and OAR Chapter 690, Division 385, the district is providing the Water Resources Department this notice of a proposed change in place of use prior to making the change. The district proposes to change the place of use for the following water rights:

WATER RIGHTS			
PERMIT NUMBER	CERTIFICATE NUMBER	DECREE (name, volume, and page)	PRIMARY (P) or SUPP (S)
N/A	N/A	Umatilla River Decree Sept 6, 1905	P

II. The authorized point(s) of diversion for the water rights proposed for transfer are as follows:

AUTHORIZED POINT(S) OF DIVERSION / APPROPRIATION				
PERMIT	DECREE or CERTIFICATE	POD#	SOURCE	LOCATION - LEGAL DESCRIPTION
N/A	Umatilla River	Cold Springs Res	A-Line Canal	T3N R29E W.M. Sec 22 SE¼ SW¼
N/A	Umatilla River	Cold Springs Res	Maxwell	T4N R28E W.M Sec. 28 NW¼ SW¼

III. The district proposes to change the place of use from the authorized location listed in Table 1 to the location listed in Table 2.

IV. Enclosed is a map for the proposed change in place of use meeting the standards of OAR Chapter 690, Division 385.

V. The water right proposed for transfer is a water right subject to transfer and has not been forfeited for nonuse under ORS 540.610.

VI. Each user affected by the proposed transfer has provided written authorization for the transfer and such authorization is on file with the district.

RECEIVED

DEC 12 2007

WATER RESOURCES DEPT
 SALEM, OREGON

RECEIVED

DEC 12 2007

WATER RESOURCES DEPT
SALEM, OREGON

TABLE 1. - AUTHORIZED PLACE OF USE

WATER RIGHT		Primary PRIORITY	USE	POD #	LEGAL DESCRIPTION							ACRES	USER NAME
Cert/Decree	Cert/Perm				TWP	RNG	SEC	QQ	DUTY	GOV'T LOT	TAX LOT		
PRIMARY	SUPP	DATE											
Cold Springs		Sept 6. 1905			4	28	14	NW SW	3AF		100	1.0	Terry & Natalic Journot
Maxwell		Sept 6. 1905			5	29	31	NE SE	6AF		600	1.4	Walter Coffman
Maxwell		Sept 6. 1905			4	28	14	NW NE	3AF		602	1.22	Tom Bohm
Maxwell		Sept 6. 1905			4	28	14	NE NW	3AF		202	.10	Charles & Lori Royer
Maxwell		Sept 6.1905			4	28	15	SW NW	6AF		300	.34	Jared Zumwalt
Cold Springs		Sept 6. 1905			5	28	33	NW NE NE NW	3AF		1100	.53 .17.50	Thomas & Michele Hull
Cold Springs		Sept 6. 1905			5	28	28	NW NE	6AF		200	.50	Vickie Meade
												5.06	Total

1 10498

TABLE 2. - PROPOSED PLACE OF USE													
WATER RIGHT		Primary PRIORITY	USE	POD #	LEGAL DESCRIPTION							ACRES	USER NAME
Cert/Decree	Cert/Perm				TWP	RNG	SEC	QQ	DUTY	GOV'T LOT	TAX LOT		
PRIMARY	SUPP	DATE											
Cold Springs		Sept 6, 1905			5	28	26	NW NE	6AF		200	2.24	Alvin & Barbara Mathis
Cold Springs		Sept 6, 1905			5	28	26	NW NE	3AF		200	2.82	Alvin & Barbara Mathis
												5.06	Total

RECEIVED

DEC 12 2007

**WATER RESOURCES DEPT
SALEM, OREGON**

I 10498

VII. The undersigned understand and acknowledge that the proposed transfer is subject to the approval of the Water Resources Department. The undersigned also understand and acknowledge that if the Water Resources Department finds the change in place of use allowed by the district under this notice results in injury to an existing water right, the Department may direct the district to cease delivery of water to the proposed place of use or direct the district to mitigate the injury.

I certify that the information contained in this Notice of District Permanent Transfer is true and accurate.

Chuck Wilcox
Signature of District Manager
or Authorized Representative

4/4/07
Date

Chuck Wilcox
Typed Name of District Manager
or Authorized Representative

Signature of User
(authorized place of use)

Date

Signature of User
(proposed place of use)

Date

INSTRUCTIONS:

- 1) Pursuant to OAR 690-385-4100(3), the district shall deliver this Notice Form and Map(s) to the local Watermaster *prior to* delivering water to the proposed place of use.
- 2) Pursuant to OAR 690-385-4100(4), the district also shall concurrently deliver a copy of the Notice Form to:
Oregon Water Resources Department
Transfer Section
725 Summer Street NE, Suite A
Salem, OR 97301-1271

The Water Resources Department shall publish a summary of the Notice of District Permanent Transfer in the Department's weekly publication for the purpose of providing public notice.

RECEIVED

DEC 12 2007

WATER RESOURCES DEPT
SALEM, OREGON

MAP WAS PREPARED FOR ASSISTANT ENGINEER CHAS. J. ...

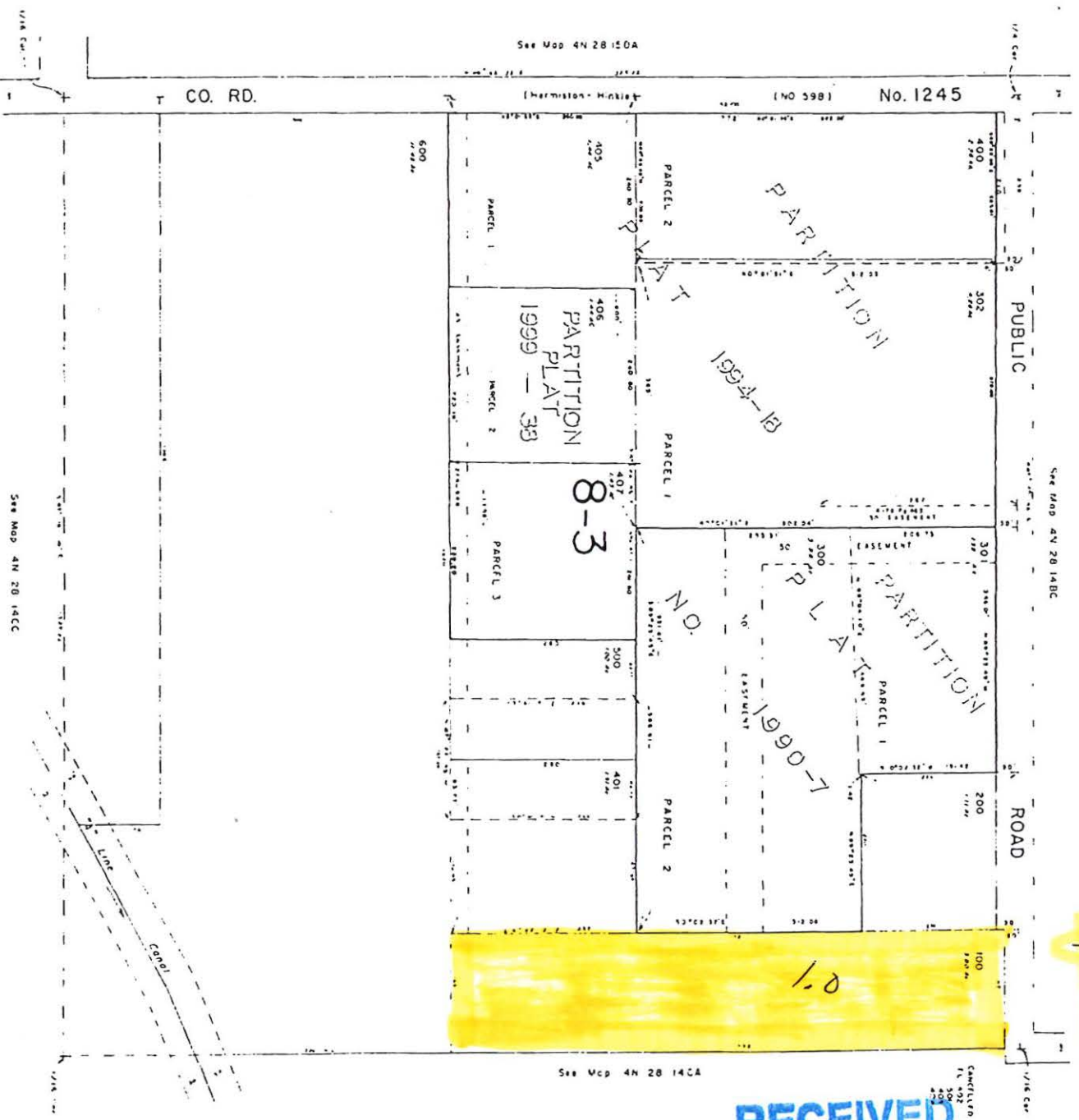
NW1/4 Sec. 14 T. 4N R. 28E W.M. UMATILLA COUNTY

4N 28 14CB

Amor Photo No. 29-22

1"=100'

From



RECEIVED

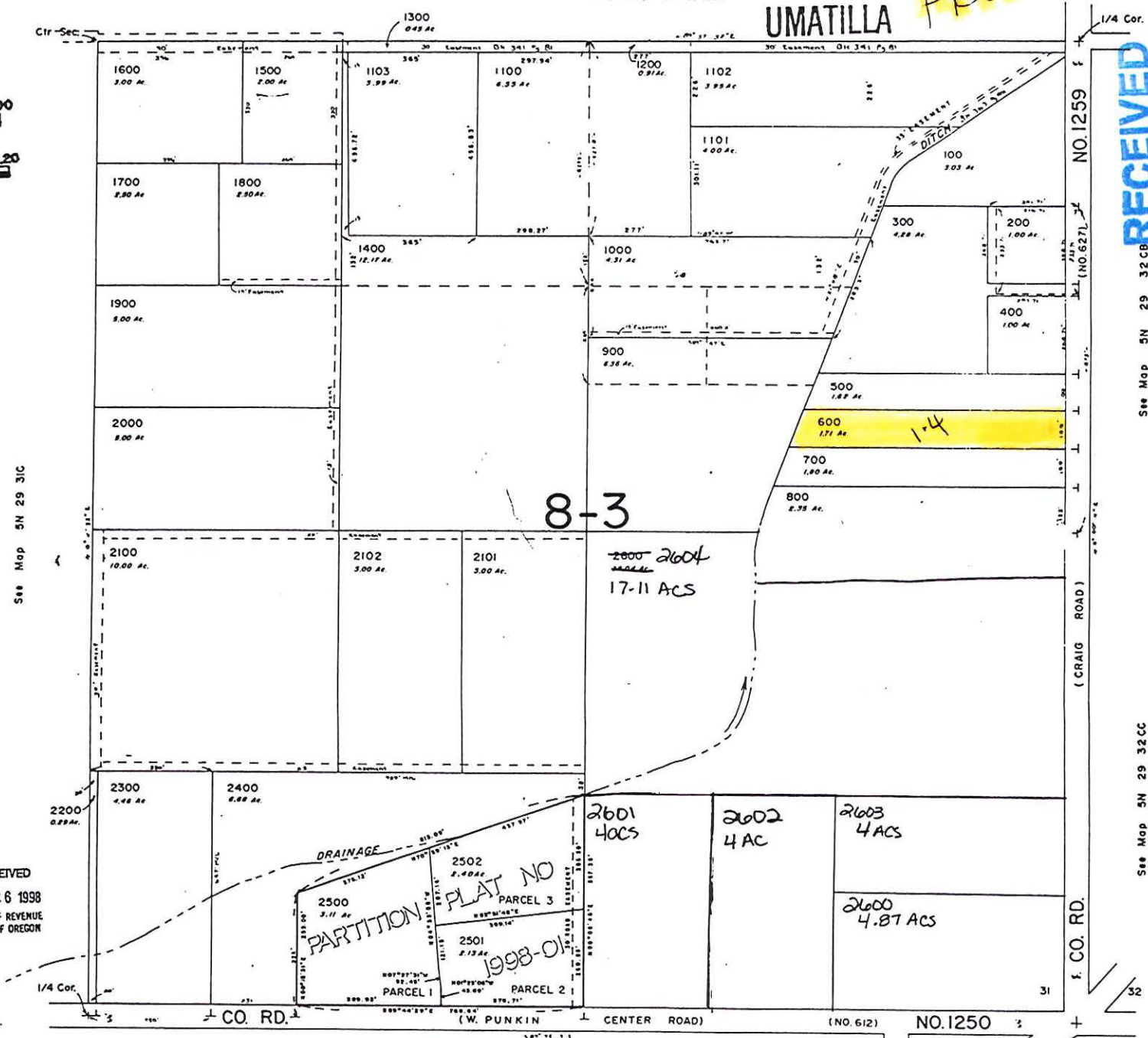
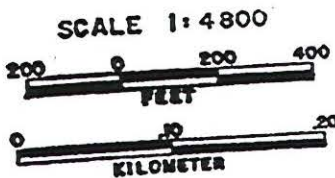
DEC 12 2007

WATER RESOURCES DEPT SALEM, OREGON

1 10498

From

UMATILLA



See Map 5N 29 31C

RECEIVED
MAR 26 1998
DEPT. OF REVENUE
STATE OF OREGON

RECEIVED

DEC 12 2007

WATER RESOURCES DEPT
SALEM, OREGON

See Map 5N 29 32 CB

See Map 5N 29 32 CC

1 10498

This map was prepared for assessment purposes

NW1/4 NE1/4 T4NR28E WM UMATILLA COUNTY

FROM 4N2814AB

SCALE 1"=100'



RECEIVED

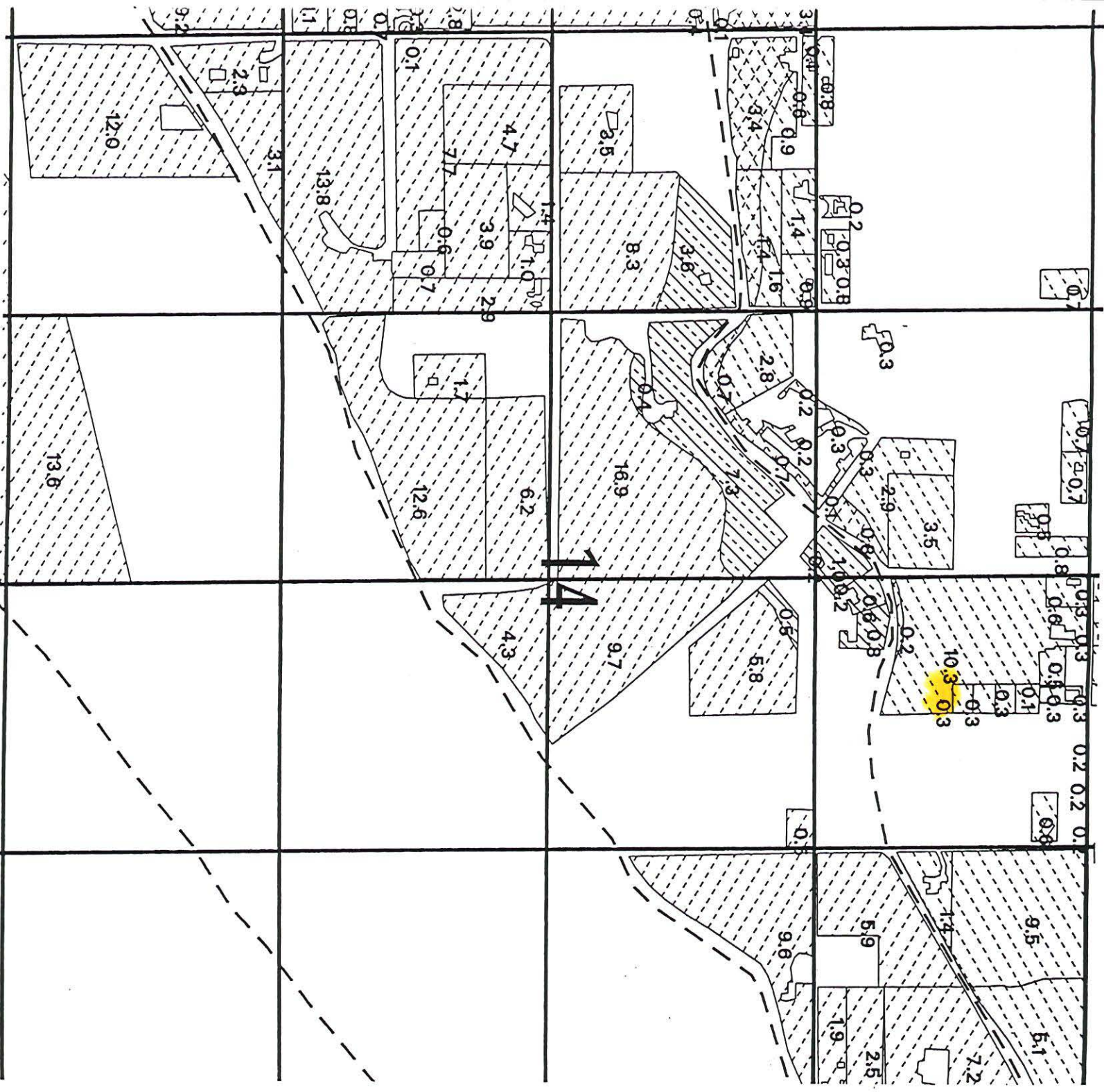
DEC 12 2007

WATER RESOURCES DEPT
SALEM, OREGON

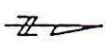
1 10498

4N2814AB

TOWNSHIP 4 N., RANGE 28 E., W.M.



SCALE 1 inch = 660 feet



RECEIVED

DEC 12 2007

WATER RESOURCES DEPT
SALEM, OREGON

1 10498

This map was prepared for Assessment purposes only.

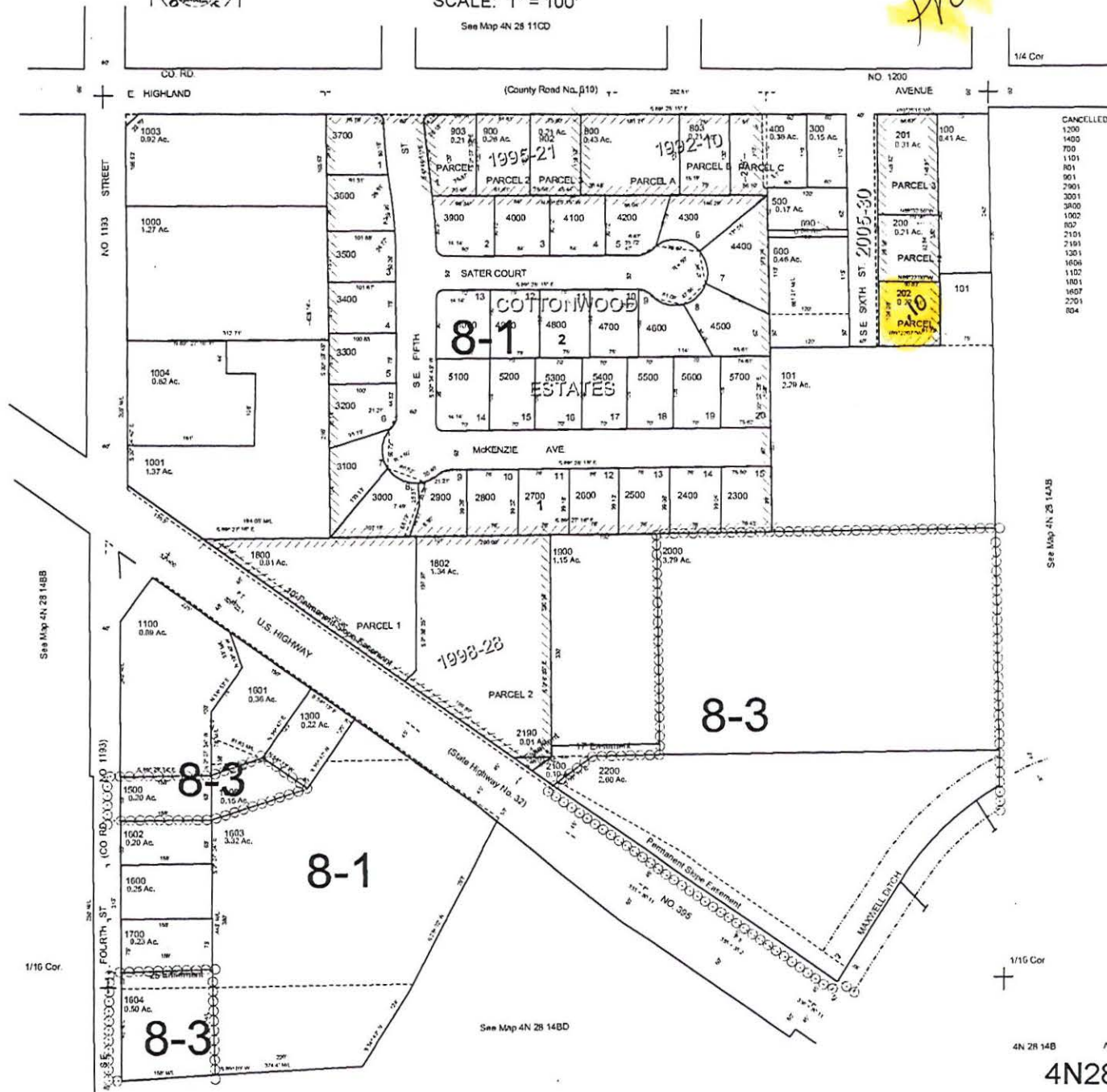


NE 1/4 NW 1/4 SEC 14 T4N R28E WM UMATILLA COUNTY, OR

10/31/05 *FROM* 4N2814BA
AERIAL PHOTO NO NZ-1P-123

SCALE: 1" = 100'

See Map 4N 28 11CD



RECEIVED

DEC 12 2007

WATER RESOURCES DEPT
SALEM, OREGON

1 10498

- CANCELLED
- 1200
- 1400
- 700
- 1101
- 801
- 901
- 2903
- 3001
- 3000
- 1002
- 102
- 2101
- 2191
- 1301
- 1608
- 1102
- 1801
- 1607
- 2201
- 804

See Map 4N 28 14CB

See Map 4N 28 14BB

See Map 4N 28 14BD

1/16 Cor

4N 28 14B

4N2814BA

MAP WAS PREPARED FOR
ASSESSMENT PURPOSES ONLY

N.E. 1/4 . 33 T.5N. R.28E.W.M.

5N 28 33A

UMATILLA COUNTY

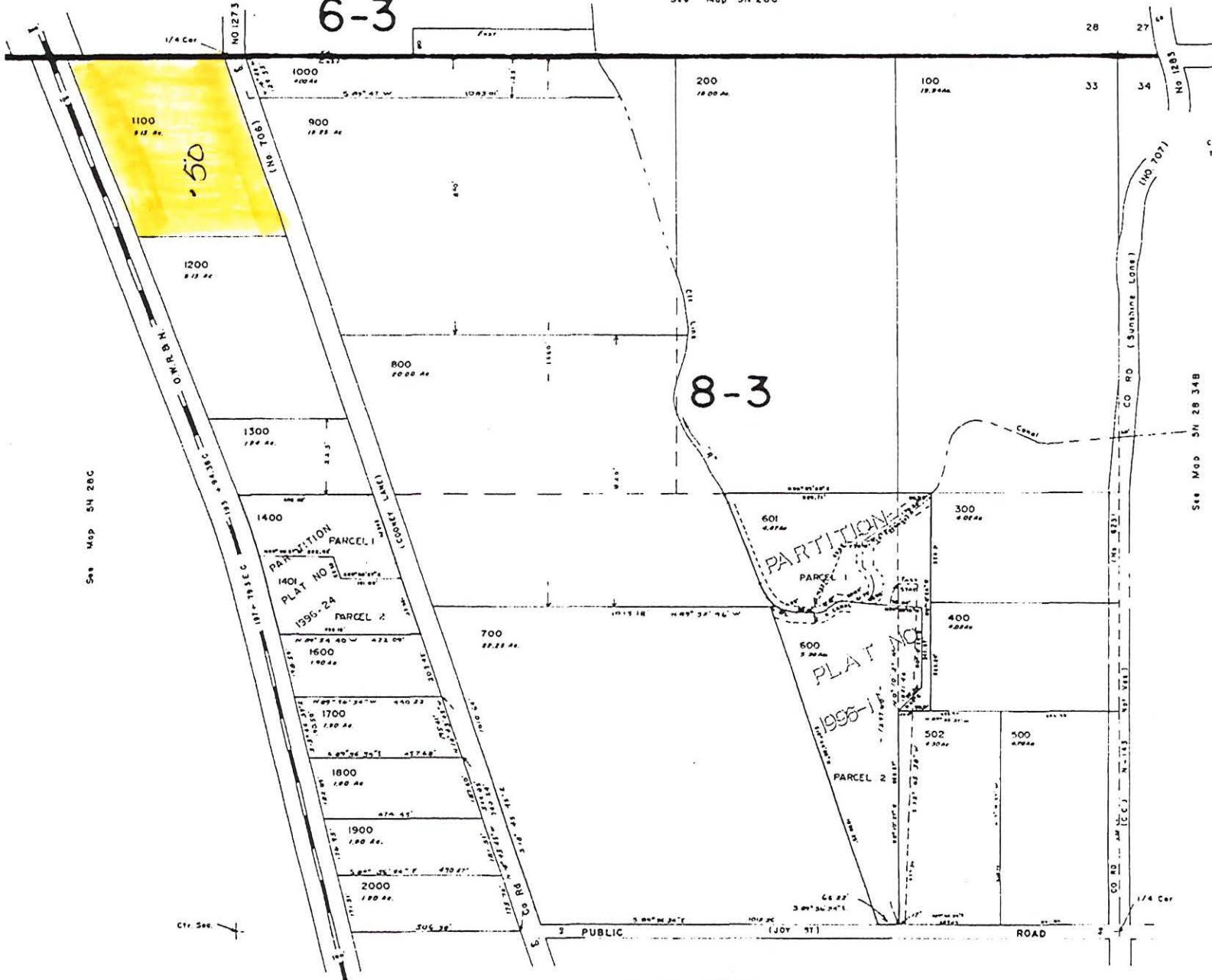
1" = 200'

FROM

Aerial Photo No. IP-105

See Map 5N 28C

6-3



CANCELLED
TL 502
401
1500

RECEIVED

DEC 12 2007

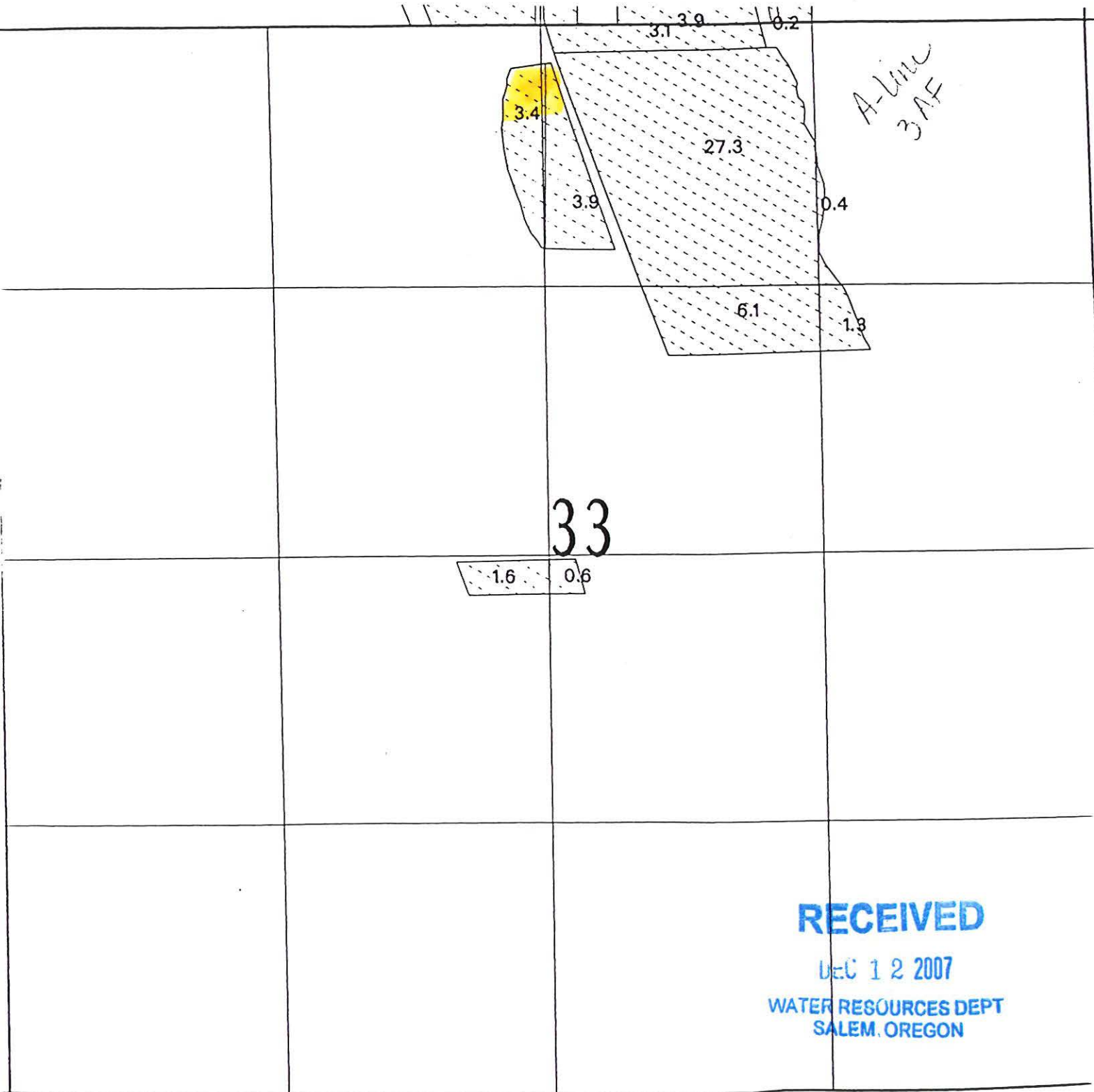
WATER RESOURCES DEPT
SALEM, OREGON

1 10498

See Map 5N 28 33D

5N 28 33A

TOWNSHIP 5 N., RANGE 28 E., W.M.



RECEIVED

DEC 12 2007

WATER RESOURCES DEPT
SALEM, OREGON

1 10498

SCALE 1 inch = 660 feet



This map was prepared for Assessment purposes only.



NE 1/4 SEC 28 T 5N R 28E WM
UMATILLA COUNTY, OR

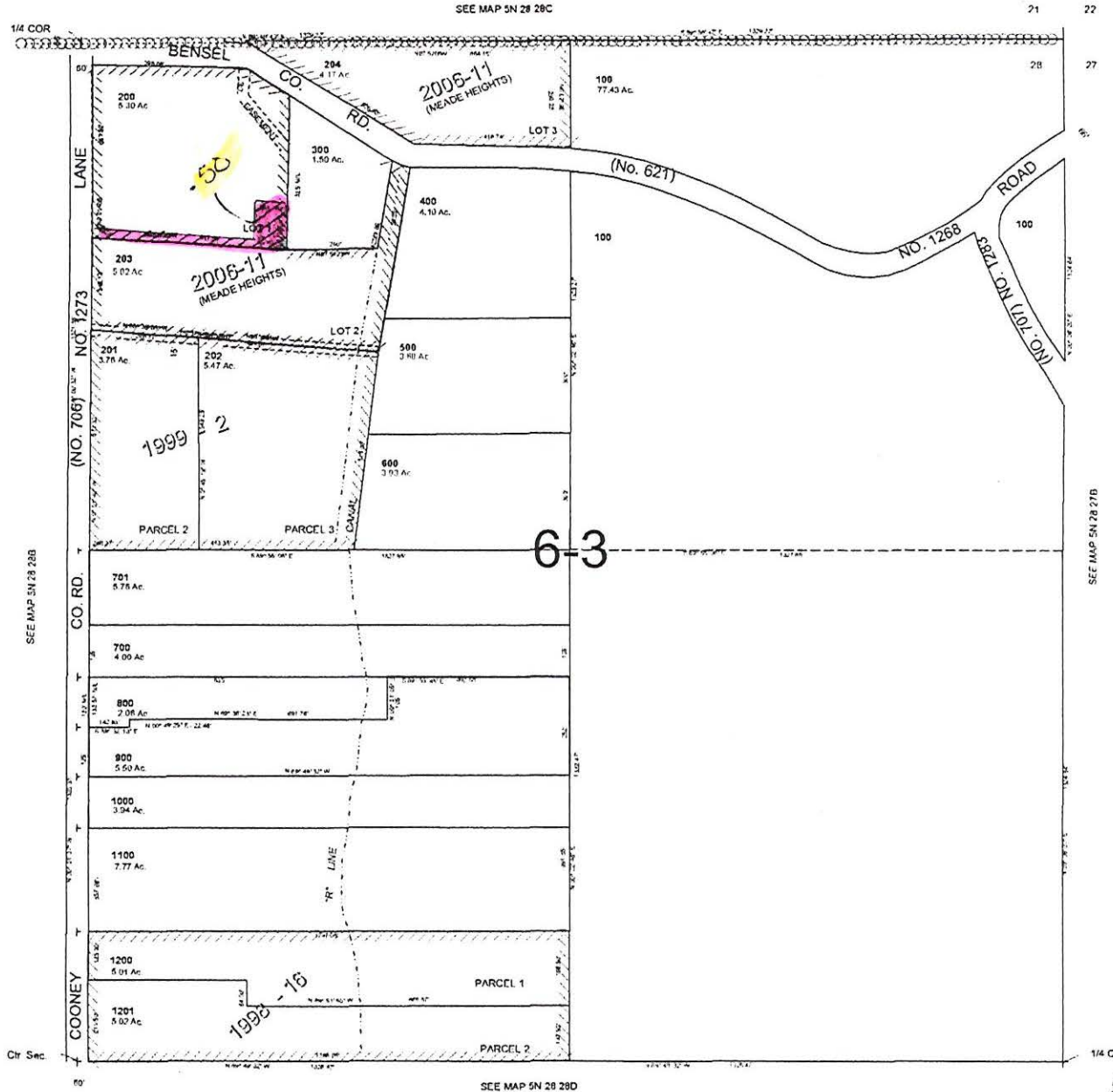
SCALE: 1" = 200'

5/22/06

5N2828A

AERIAL PHOTO NO. 1P-105

FROM



RECEIVED

DEC 12 2007

WATER RESOURCES DEPT
SALEM, OREGON

1 10498

5N2828A

This map was prepared for Assessment purposes only.



NE 1/4 SEC 26 T 5N R 28 E WM

UMATILLA COUNTY, OR

SCALE: 1"=200'

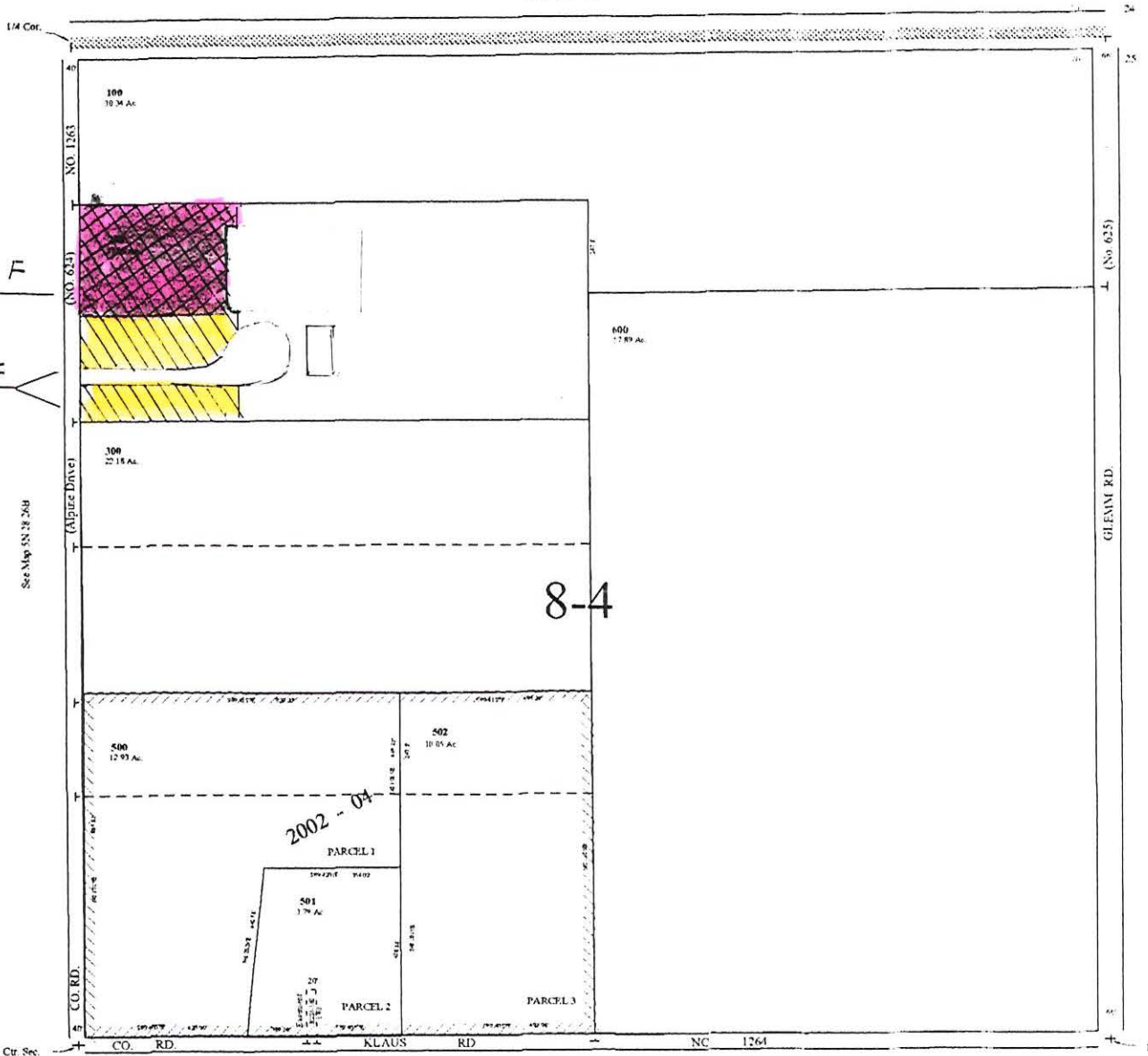
02/03

5N2826A

AERIAL PHOTO NO. 1P-103

To

See Map 5N 28D



2,824

3 AF

2,248

6 AF

CANCELLED NOS


RECEIVED

DEC 12 2007

WATER RESOURCES DEPT
SALEM, OREGON

1 10498

5N2826A



Oregon Water Resources Department
 721 Summer Street NE, Suite A
 Salem, OR 97301-1271

**OAR Chapter 690, Division 385
 NOTICE OF DISTRICT PERMANENT TRANSFER
 Place of Use**

District: Hermiston Irrigation District

Contact Person: Chuck Wilcox Phone: 541-567-3024

Mailing Address: 366 E Hurlbut Ave Hermiston OR 97838

District Internal Notice #: 2007-06

I. Pursuant to ORS 540.580 and OAR Chapter 690, Division 385, the district is providing the Water Resources Department this notice of a proposed change in place of use prior to making the change. The district proposes to change the place of use for the following water rights:

WATER RIGHTS			
PERMIT NUMBER	CERTIFICATE NUMBER	DECREE (name, volume, and page)	PRIMARY (P) or SUPP (S)
N/A	N/A	Umatilla River Decree Sept 6, 1905	P

II. The authorized point(s) of diversion for the water rights proposed for transfer are as follows:

AUTHORIZED POINT(S) OF DIVERSION / APPROPRIATION				
PERMIT	DECREE or CERTIFICATE	POD#	SOURCE	LOCATION - LEGAL DESCRIPTION
N/A	N/A	Cold Springs Res	Maxwell	T4N R28E WM NW ¼ SW ¼ Sec 28

III. The district proposes to change the place of use from the authorized location listed in Table 1 to the location listed in Table 2.

IV. Enclosed is a map for the proposed change in place of use meeting the standards of OAR Chapter 690, Division 385.

V. The water right proposed for transfer is a water right subject to transfer and has not been forfeited for nonuse under ORS 540.610.

VI. Each user affected by the proposed transfer has provided written authorization for the transfer and such authorization is on file with the district.

RECEIVED

DEC 12 2007

WATER RESOURCES DEPT
 SALEM, OREGON

RECEIVED

DEC 12 2007

WATER RESOURCES DEPT
SALEM, OREGON

TABLE 1. – AUTHORIZED PLACE OF USE

WATER RIGHT		Primary PRIORITY	USE	POD #	LEGAL DESCRIPTION							ACRES	USER NAME
Cert/Decree	Cert/Perm				TWP	RNG	SEC	QQ	DUTY	GOV'T LOT	TAX LOT		
PRIMARY	SUPP	DATE											
Maxwell		Sept 6, 1905			4	28	15	SW NW	6AF		500	.92	Sandra J & Jerry R Phillips

1 10498

TABLE 2. – PROPOSED PLACE OF USE

WATER RIGHT		Primary PRIORITY	USE	POD #	LEGAL DESCRIPTION							ACRES	USER NAME
Cert/Decree	Cert/Perm				TWP	RNG	SEC	QQ	DUTY	GOV'T LOT	TAX LOT		
PRIMARY	SUPP	DATE											
Cold Springs		Sept 6, 1905			5	29	27	NE NW	6AF		1300	.92	Debora Parks

VII. The undersigned understand and acknowledge that the proposed transfer is subject to the approval of the Water Resources Department. The undersigned also understand and acknowledge that if the Water Resources Department finds the change in place of use allowed by the district under this notice results in injury to an existing water right, the Department may direct the district to cease delivery of water to the proposed place of use or direct the district to mitigate the injury.

I certify that the information contained in this Notice of District Permanent Transfer is true and accurate.

Chuck Wilcox
Signature of District Manager
or Authorized Representative

4/4/07
Date

Chuck Wilcox
Typed Name of District Manager
or Authorized Representative

Signature of User
(authorized place of use)

Date

Signature of User
(proposed place of use)

Date

INSTRUCTIONS:

- 1) Pursuant to OAR 690-385-4100(3), the district shall deliver this Notice Form and Map(s) to the local Watermaster *prior to* delivering water to the proposed place of use.
- 2) Pursuant to OAR 690-385-4100(4), the district also shall concurrently deliver a copy of the Notice Form to:
Oregon Water Resources Department
Transfer Section
725 Summer Street NE, Suite A
Salem, OR 97301-1271

The Water Resources Department shall publish a summary of the Notice of District Permanent Transfer in the Department's weekly publication for the purpose of providing public notice.



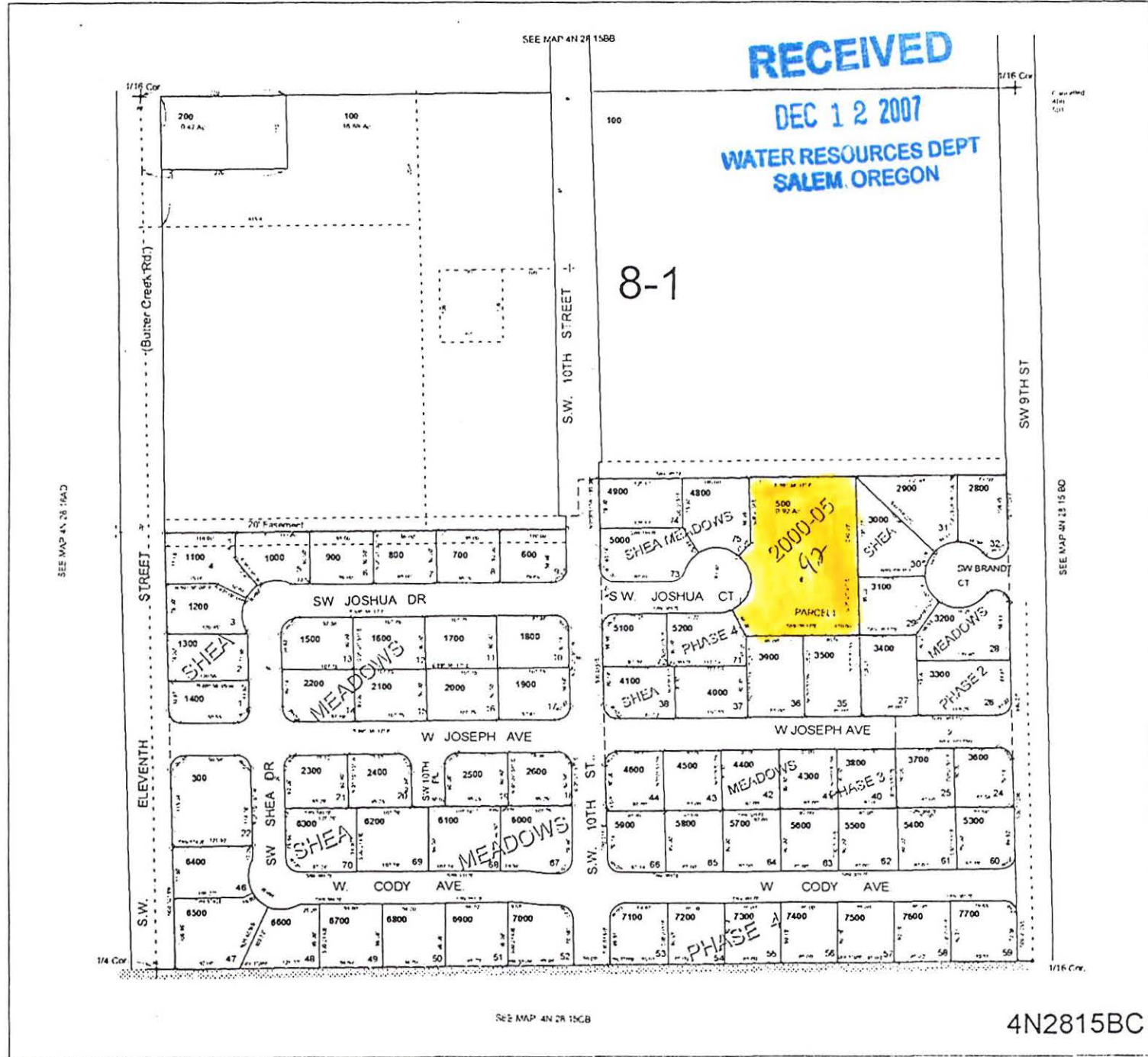
This map was prepared for assessment purposes only.



SW1/4 NW1/4 SEC 5 14N R28E WVM
UMATILLA COUNTY, OR

4N2010E

SCALE: 1" = 100'



I 10498

4N2815BC

70

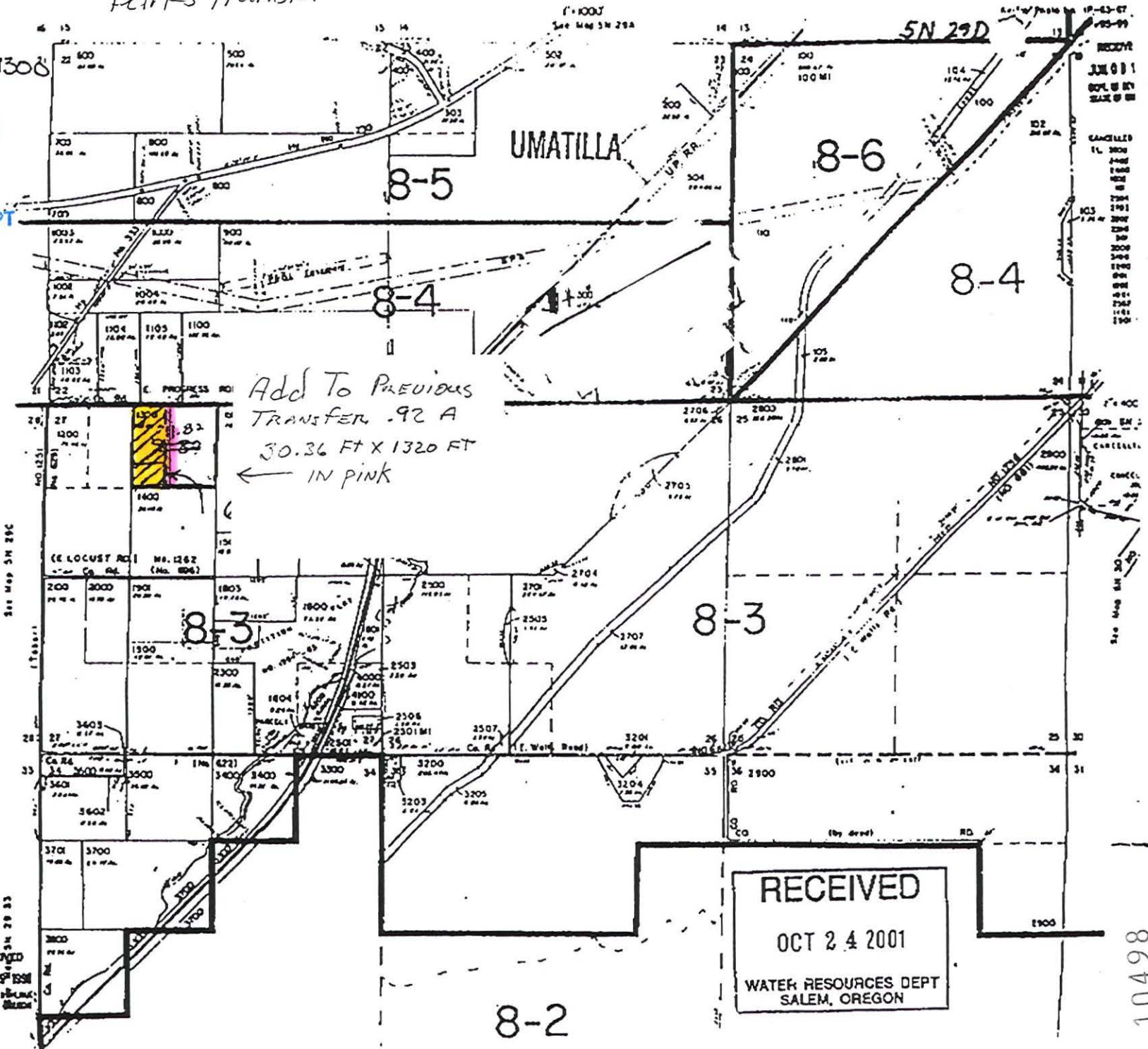
5M290 1308

HEIRS TRUST

RECEIVED

DEC 12 2007

WATER RESOURCES DEPT
SALEM, OREGON



RECEIVED
JUL 8 2008
DEPT. OF TRANSPORTATION
STATE OF OREGON

RECEIVED
OCT 24 2001
WATER RESOURCES DEPT
SALEM, OREGON

110498

Name and Postoffice Address of Appropriator	Date of Relative Priority	TIME - amount of water - see notes - TIME	Number Acres	Use	Name of Ditch	Stream	Description of Land or Place of Use
> Stephens, Omer U. Pendleton, Ore.	1892	Vested .38 sec.ft.	30	Irrigation	McKay Ok. Irrig. Co's Ditch & 2 others	McKay Creek	20 a. in NE-NE ¹ 7 a. in NW-NE ¹ 3 a. in SW-NE ¹ Sec. 26 T. 1 N.R. 32 E.
	(Finding #9 Contest 179)	1904 Jan.1 1918	27		<i>Belle Miller</i> & <i>J.W.</i>	" "	20 a. in SW-NE ¹ 7 a. in NE-NE ² Sec. 26 T. 1 N.R. 32 E.
UNITED STATES OF AMERICA	Nov.14 1894	Vested 1. sec.ft.	80	Irrigation	Maxwell	Main	40 a. in SW-SW ¹ 35 a. in SE-SW ¹ Sec. 10 5 a. in NE-NE ¹ Sec. 16 T. 4 N.R. 28 E.
	Feb.25 1904	Jan.1 1920 115 sec.ft.	10435	3.28 ac. Cancelled-sp or Rec. Vol. 25 P. 93 T-6516-SP OR V 46 P 471	3.07 ac. CANCELED Spec. Or. V. 38 P. 448		409 a. in Sec. 1 343 a. in Sec. 2 490 a. in Sec. 3 270.5 a. in Sec. 4 54 a. in Sec. 8 500 a. in Sec. 9 592.5 a. in Sec. 10 626 a. in Sec. 11 428 a. in Sec. 12 131.5 a. in Sec. 14 407 a. in Sec. 15 404.5 a. in Sec. 16 56 a. in Sec. 17 151 a. in Sec. 20 44 a. in Sec. 21 T. 4 N.R. 28 E. 22 a. in Sec. 6 T. 4 N.R. 29 E. 66.5 a. in Sec. 10 4 a. in Sec. 14 321.5 a. in Sec. 15 445 a. in Sec. 16 78 a. in Sec. 21 533.5 a. in Sec. 22 431 a. in Sec. 23 357 a. in Sec. 24 605 a. in Sec. 25 348 a. in Sec. 26 67 a. in Sec. 27 191 a. in Sec. 36 T. 5 N.R. 29 E. 343 a. in Sec. 19 482 a. in Sec. 20 351 a. in Sec. 21 63 a. in Sec. 28 272 a. in Sec. 29 387.5 a. in Sec. 30 160 a. in Sec. 31 T. 5 N.R. 29 E. 639 a. in Sec. 1 641 a. in Sec. 2 600 a. in Sec. 3 270.5 a. in Sec. 4 54 a. in Sec. 8 500 a. in Sec. 9 592.5 a. in Sec. 10 626 a. in Sec. 11 584 a. in Sec. 12 123 a. in Sec. 13 560 a. in Sec. 14 593.5 a. in Sec. 15 415.5 a. in Sec. 16
	Sept.6 1905	Vested 350 sec.ft.	25072	Irrigation Storage in Cold Springs Reservoir capacity 50,000 ac.ft. and irrigat- ion from said reser- voir	Feed Dansl	Main	
		In pur suance of Chapter 228, Gen Laws of Oregon 1905 (See Finding No. 34					
				NOTE: Excepting 25 cu.ft. per second vested for 2000 acres, as shown hereinafter in this schedule.			
				NOTE: Lands described under appropriation of Feb.25,1904, include the lands described under appropriation of Nov. 14, 1894			
				① 3.28 ac. Canceled-sp. or Rec. Vol. 25 P. 93			
				② 3.07 ac. CANCELED Spec. Or. V. 38 P. 448			

Allowed Vested by
Supreme Court Decision
88 ORE 376

T-10279

10 acres more in
Gen. L. 1905 in
Add. file 100-18

Name and Postoffice Address of Appropriator	Date of Relative Priority	Time from date of filing of application	Number Acres	Use	Name of Ditch	Stream	Description of Land or Place of Use
<p>United States of America, continued.</p>		<p>For complete application.</p>					<p>56 a. in Sec. 17 39 a. in Sec. 19 377 a. in Sec. 20 578 a. in Sec. 21 531 a. in Sec. 22 167 a. in Sec. 23 198 a. in Sec. 27 464 a. in Sec. 28 268 a. in Sec. 29 55 a. in Sec. 30 T. 4 N.R. 28 E. 54 a. in Sec. 3 533 a. in Sec. 4 640.5 a. in Sec. 5 664 a. in Sec. 6 417 a. in Sec. 7 183 a. in Sec. 8 50 a. in Sec. 9 T. 4 N.R. 29 E. 66.5 a. in Sec. 10 4 a. in Sec. 14 321.5 a. in Sec. 15 445 a. in Sec. 16 406.5 a. in Sec. 21 594.5 a. in Sec. 22 431 a. in Sec. 23 357 a. in Sec. 24 622 a. in Sec. 25 629 a. in Sec. 26 603 a. in Sec. 27 251.5 a. in Sec. 28 307 a. in Sec. 33 630 a. in Sec. 34 619 a. in Sec. 35 632 a. in Sec. 36 T. 5 N.R. 28 E. 202 a. in Sec. 13 212 a. in Sec. 14 98 a. in Sec. 15 38 a. in Sec. 16 343 a. in Sec. 19 482 a. in Sec. 20 408.5 a. in Sec. 21 344 a. in Sec. 22 71 a. in Sec. 23 36 a. in Sec. 26 584 a. in Sec. 27 638 a. in Sec. 28 592 a. in Sec. 29 621.5 a. in Sec. 30 594 a. in Sec. 31 623 a. in Sec. 32 609 a. in Sec. 33 183 a. in Sec. 34 25072 T. 5 N.R. 29 E.</p>
		<p>NOTE: The lands described under the appropriation and reservation of Sept. 6, 1905 include the lands described under the appropriations of Nov. 14, 1894 and of Feb. 25, 1904. Thus the waters appropriated and reserved as of Sept. 6, 1905, are to be used jointly or interchangeably as the case may be, with the waters appropriated as of Nov. 14, 1894, and Feb. 25, 1904, upon the lands described thereunder. The distribution system has been constructed so as to provide for this.</p>					<p>NOTE: of the 25,072 acres under the appropriation and reservation of Sept. 6, 1905, 4,031 acres had been irrigated prior to the filing of Statement and Proof by the United States in Sept. 1910. Of this area 2,000 acres were also irrigated by way of the appropriation of Feb. 25, 1904, and rights have become vested thereunder as follows:</p>

Name and Postoffice Address of Appropriator	Date of Relative Priority	Ming Amber -sub-foot -by -1000	Number Acres	Use	Name of Ditch	Stream	Description of Land or Piece of Use
<p>United States of America, continued.</p>		<p>for complete application.</p>					<p>15 a. in SE¹/₄ SW¹/₄ 9 a. in NW¹/₄ SE¹/₄ 12 a. in SW¹/₄ SE¹/₄ 5 a. in SE¹/₄ SE¹/₄ Sec. 11 15 a. in NE¹/₄ NE¹/₄ 20 a. in NW¹/₄ NE¹/₄ 18 a. in SW¹/₄ NE¹/₄ 25 a. in SE¹/₄ NE¹/₄ 20 a. in NE¹/₄ NW¹/₄ 20 a. in NW¹/₄ NW¹/₄ 19 a. in SW¹/₄ NW¹/₄ 14 a. in SE¹/₄ NW¹/₄ 20 a. in NE¹/₄ SW¹/₄ 20 a. in NW¹/₄ SW¹/₄ 15 a. in SW¹/₄ SW¹/₄ 2 a. in NE¹/₄ SE¹/₄ 12 a. in NW¹/₄ SE¹/₄ Sec. 12 4 a. in NE¹/₄ NE¹/₄ 7 a. in NW¹/₄ NE¹/₄ 25 a. in NE¹/₄ NW¹/₄ 34 a. in NW¹/₄ NW¹/₄ 12 a. in SW¹/₄ NW¹/₄ 5 a. in SE¹/₄ NW¹/₄ Sec. 14 32 a. in NE¹/₄ NE¹/₄ 39 a. in NW¹/₄ NE¹/₄ 21 a. in SW¹/₄ NE¹/₄ 15 a. in SE¹/₄ NE¹/₄ 6 a. in NE¹/₄ NW¹/₄ 15 a. in SW¹/₄ NW¹/₄ 36 a. in NE¹/₄ SW¹/₄ 30 a. in NW¹/₄ SE¹/₄ Sec. 15 5 a. in NE¹/₄ SW¹/₄ 5 a. in SE¹/₄ SW¹/₄ 20 a. in NW¹/₄ SE¹/₄ Sec. 16 5 a. in SE¹/₄ SE¹/₄ Sec. 19 25 a. in NE¹/₄ NE¹/₄ 20 a. in NW¹/₄ NE¹/₄ 15 a. in SW¹/₄ NE¹/₄ 20 a. in SE¹/₄ NE¹/₄ 3 a. in NE¹/₄ SW¹/₄ 4 a. in SW¹/₄ SW¹/₄ 7 a. in NW¹/₄ SE¹/₄ Sec. 20 T. 4 N.R. 28 E. 30 a. in NW¹/₄ NW¹/₄ Sec. 6 T. 4 N.R. 29 E. 15 a. in SW¹/₄ SW¹/₄ 40 a. in SE¹/₄ SW¹/₄ 30 a. in SW¹/₄ SE¹/₄ 40 a. in SE¹/₄ SE¹/₄ Sec. 21 18 a. in NE¹/₄ NW¹/₄ 10 a. in NW¹/₄ NW¹/₄ Sec. 26 24 a. in NW¹/₄ NE¹/₄ Sec. 36 T. 5 N.R. 28 E. 17 a. in NW¹/₄ NW¹/₄ 24 a. in SW¹/₄ NW¹/₄ 15 a. in NW¹/₄ SW¹/₄ 14 a. in SW¹/₄ SW¹/₄ Sec. 31 T. 5 N.R. 29 E.</p>

2000



Oregon

Theodore R. Kulongoski, Governor

Water Resources Department
North Mall Office Building
725 Summer Street NE, Suite A
Salem, OR 97301-1266
503-986-0900
FAX 503-986-0904

December 21, 2007

HERMISTON IRRIGATION DISTRICT
366 E HURLBURT AVENUE
HERMISTON OR 97838

Reference: District Transfer 10498

On December 12, 2007 we received your district transfer application. The application was accompanied by \$400.00. Our receipt 90924 is enclosed.

By copy of this letter, we are asking the Watermaster for a report regarding the potential for injury to existing water rights which may be caused by the change.

Your application will be examined to determine if additional information is needed. You will be contacted following this examination.

We will notify you if additional information or corrections to the application or map are required.

If you have any questions, please call the Transfer Section, (503)986-0900.

cc: Watermaster #5

enclosure



Oregon

Theodore R. Kulongoski, Governor

Water Resources Department

725 Summer Street NE, Suite A

Salem, OR 97301-1271

503-986-0900

FAX 503-986-0904

Notice of Application for Water Right Transfer, Temporary Transfer, or Permit Amendment 12/25/07

The Department seeks comment on the recently-filed application listed below. Any person may comment on the application. Comments must be received by the Department within 30 days of the date of this notice. The Director may presume that the transfer would be allowed by, and compatible with comprehensive plans unless an affected local government informs the Director otherwise within 30 days of this notice.

County: UMATILLA
Transfer: 10498
Water Right: UMATILLA RIVER DECREE
Priority Date: 1905
Name: HERMISTON IRRIGATION DISTRICT
Address: 366 E HURLBURT AVE HERMISTON OR 97838
Change: POU
Source: UMATILLA RIVER, ET AL
Authorized POU: T5N R29E 31, 34
T5N R28E 28, 33
T4N R28E 14, 15
Proposed POU: T5N R29E 27, 34
T5N R28E 26, 28, 33
T4N R28E 1

The holder of a water right may apply to permanently change an existing water use subject to transfer. A transfer application may involve any of the following changes: Point of diversion or appropriation (POD; POA); Additional point of diversion or appropriation (APOD; APOA); Historic POD (HIST); Place of use (POU); Character of use (USE); Instream (ISWR); Substitution (SUB); or Exchange (EXCH).

The holder of a water right subject to transfer may request to temporarily change the place of use of the water for up to 5 years and, if necessary to convey the water, to temporarily change the point of diversion or appropriation.

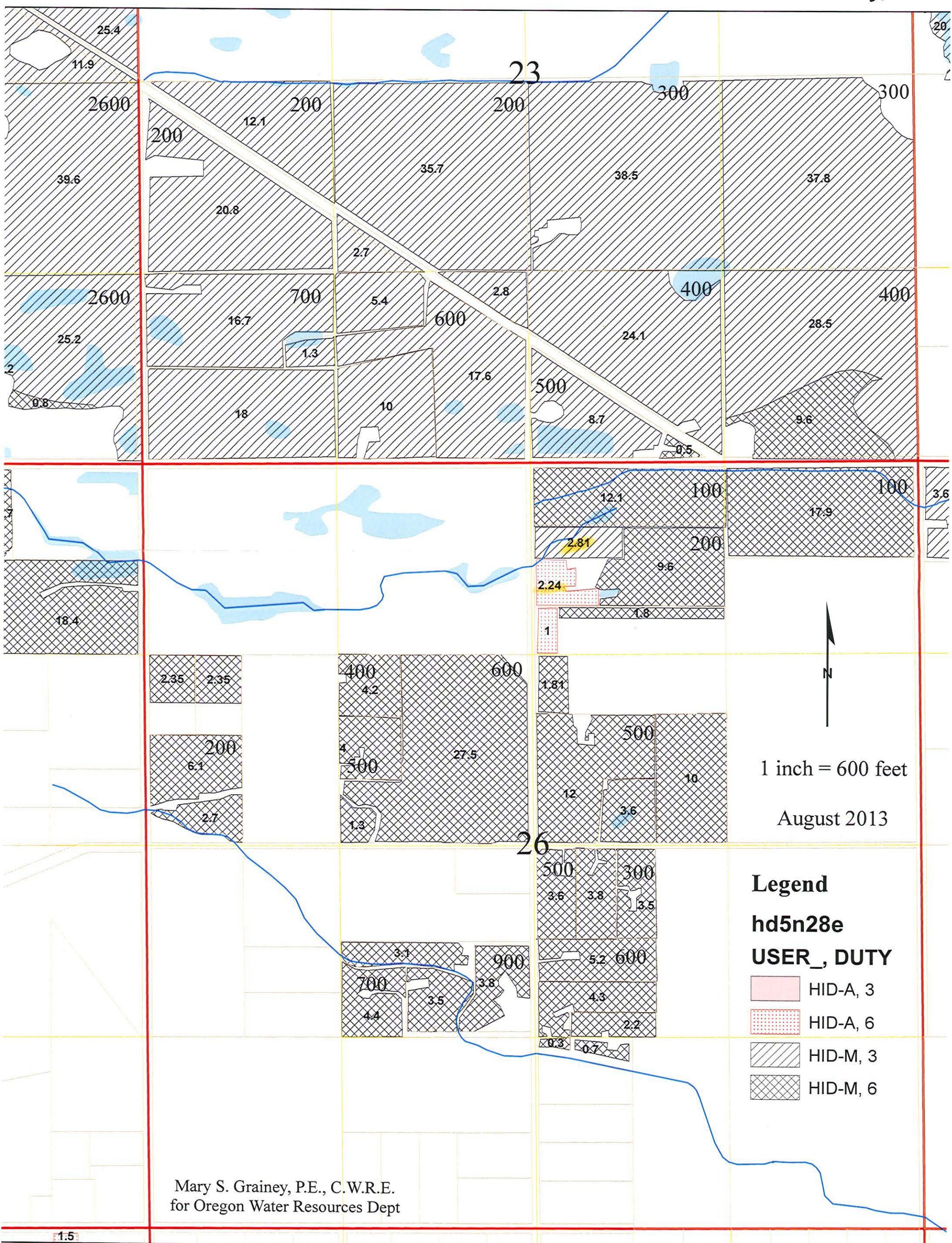
The holder of a water right permit may apply to change a point of diversion (POD) or appropriation (POA) or to change the place of use (POU).

Any person who provides comments within the comment period will receive a copy of the Department's preliminary determination of whether the application should be approved or rejected after the Department has completed a review of the application and will be provided an opportunity to protest the application and preliminary determination at that time. Comments should be sent to the Transfers Section at the Department's Salem office.

T 10498

Hermiston Irrigation District Township 5 North Range 28 East, W. M.

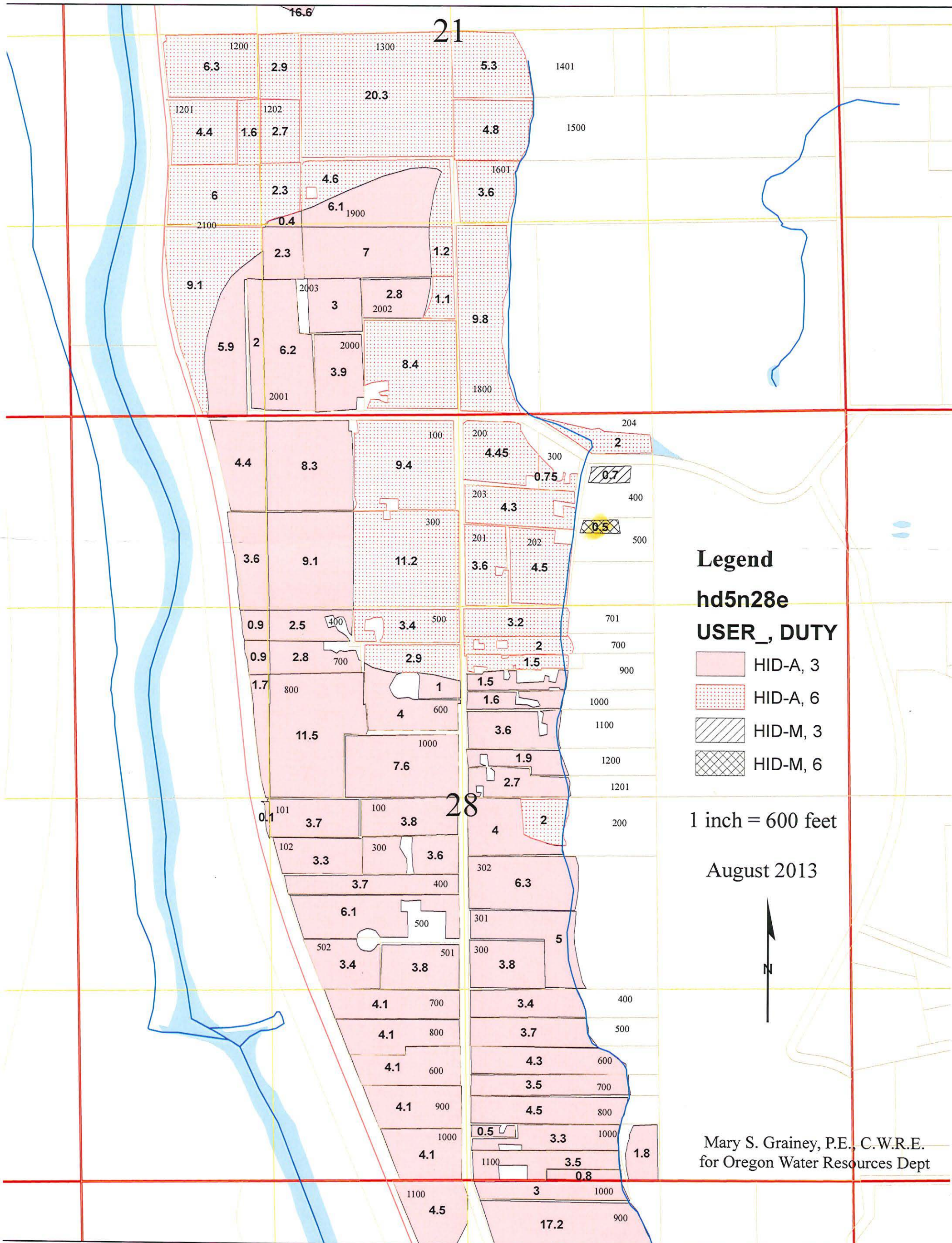
certificate
88712



Mary S. Grainey, P.E., C.W.R.E.
for Oregon Water Resources Dept

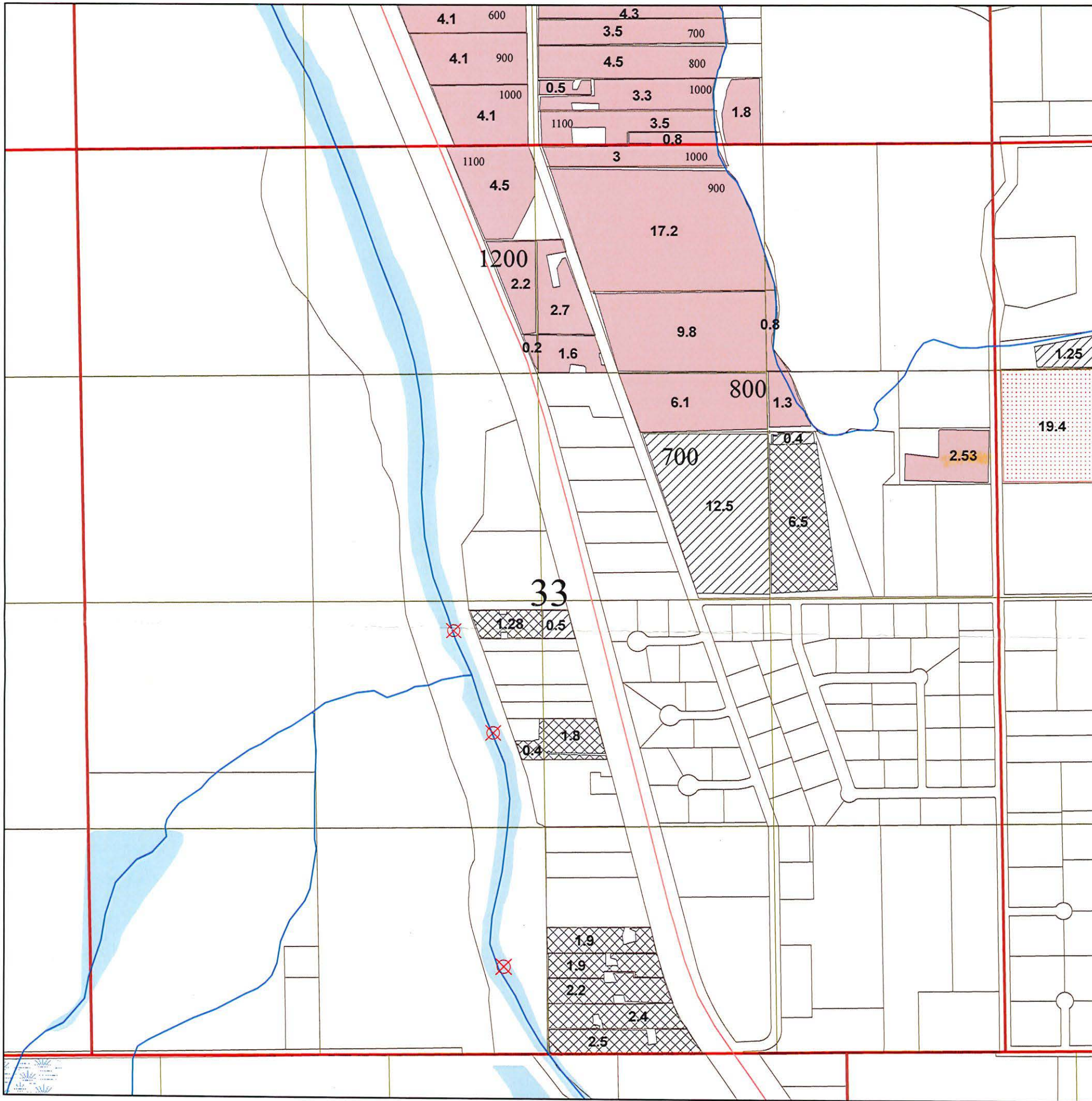
Hermiston Irrigation District

Township 5 North Range 28 East, W. M.



Hermiston Irrigation District Township 5 North Range 28 East, W. M.

T 10498
cert. # 88712



T-7550 POD 550 Feet North and 240 Feet West of S1/4 Corner, Section 33
 T-7684 POD 1980 Feet North and 2420 Feet East of the SW Corner. Section 33
 T-9743 POD 170 Feet South and 470 Feet West from the Center of Section 33

Legend

hd5n28e

USER_, DUTY

- HID-A, 3
- HID-A, 6
- HID-M, 3
- HID-M, 6



1 inch = 600 feet

August 2013

Mary S. Grainey, P.E., C.W.R.E.
for Oregon Water Resources Dept