

T-10506

T-10506

DISTRICT

Name COID

Address 1055 SW Lake Ct
Redmond, OR 97756
541-548-6047 541-548-0243 Fax

Change in POU
Date Filed 12-20-07
Initial notice date 1-5-2008
DPD issued date _____
PD issued date _____
PD notice date _____
Date of FO 12-22-08 Vol 76 Page 938

C-Date _____
COBU due date _____
COBU Received date _____
Certificate issued _____

DESCRIPTION OF WATER RIGHT(S)

Name of Stream Deschutes River Crane Prairie

Trib. of Columbia River Deschutes River

Use ID IRE Mu PO QM ST County CROOK Deschutes Jefferson

Name of ditch	App #	Per #	Cert #	PR Date
	<u>Deschutes Dec</u>		<u>76358</u>	<u>1900 1907</u>
	<u>13180</u>	<u>23256</u>	<u>76714</u>	<u>1913</u>
	App #	Per #	Cert #	PR Date
	App #	Per #	Cert #	PR Date
	App #	Per #	Cert #	PR Date

Date	FEES PAID	
	Amount	Receipt #
<u>12/20/07</u>	<u>600.00</u>	<u>91003</u>

Date	FEES REFUNDED	
	Amount	Receipt#

Assignments: _____

Irrigation District _____

Agent _____

CWRE _____
CC's list Craig + Charisty Christensen 35 SW Quail Butte Pl Bend, OR 97702
Jefferson County Planning 66 SE D St. Madras, OR 97741
Jennifer Root 17750 SW Mt. Adams Ln. Powell Butte, OR 97753

- Oversized map - Location



Oregon

John A. Kitzhaber, MD, Governor

Water Resources Department
North Mall Office Building
725 Summer Street NE, Suite A
Salem, OR 97301-1271
503-986-0900
FAX 503-986-0904

August 11, 2011

Central Oregon Irrigation District
1055 SW Lake Court
Redmond OR 97756

RE: T-10506, T-10740, T-10741, T-10753, T-10754, T-10755, T-10912 and T-10913

Enclosed are the final orders of Determination of Satisfactory Proof for the above files.
Please read orders carefully.

If you have any questions, please contact the transfer section at 503-986-0883.

Sincerely,

Jonnine Skaug
Executive Support

enclosure

cc: Watermaster Dist. # 11


Conclusions of Law

Pursuant to OAR 690-385-7600, the Department may issue a certificate upon a determination that the application of water to beneficial use under the terms of the final order approving a permanent district transfer was completed to the extent authorized.

Now, therefore, it is ORDERED:

1. The Department has determined that the application of water to beneficial use under the terms of the final order approving district permanent transfer T-10506 was completed to the extent authorized.
2. Pursuant to OAR 690-385-7600, the Department will issue a water right certificate on a determination that it is necessary to produce a certificate describing the right.

Dated at Salem, Oregon this 8 day of August, 2011.



Dwight French, Water Right Services Administrator for
PHILLIP C. WARD, DIRECTOR

Mailing Date: AUG 09 2011



Central Oregon Irrigation District

Claim of Beneficial Use

For COID Petition # P-2007-005

STATE ORDER # T-10506

For Permanent 385 Transfers

Submitted 07-19-11

RECEIVED

JUL 20 2011

WATER RESOURCES DEPT
SALEM, OREGON



CENTRAL OREGON IRRIGATION DISTRICT

1055 SW LAKE COURT, REDMOND, OR 97756

PHONE: 541.548.6047 FAX: 541.548.0243

www.coid.org

A MUNICIPAL CORPORATION OF THE STATE OF OREGON

July 14, 2011

Susan Douthit
Oregon Water Resources Department
725 Summer Street N.E. Suite "A"
Salem, OR 97301-1271

RE: Claim of Beneficial Use Transfer #T-10506

Dear Susan,

Central Oregon Irrigation District is submitting our claim of beneficial use for a permanent District transfer.

Enclosed is a list of the proposed places of use, site reports and final proof maps for each water right.

The District has inspected all of the parcels to confirm that the changes have been made as mapped and contained in the site report.

I am authorized to sign on behalf of Central Oregon Irrigation District.



Steven C. Johnson
Secretary-Manager, Central Oregon Irrigation District

Date: 15 July, 2011

RECEIVED

JUL 20 2011

WATER RESOURCES DEPT
SALEM, OREGON

**CENTRAL OREGON IRRIGATION DISTRICT
1055 SW LAKE CT.
REDMOND, OR 97756
(541) 548-6047**

**CERTIFICATE # 83571 (Primary) Oct. 31, 1900 & Dec. 2, 1907
CERTIFICATE # 76714 (Supplemental) Feb. 28, 1913**

FINAL PROOF CHECKLIST

Internal Petition Number: P-2007-005

- State Number: T-10506**
- Deadline for Beneficial Use: October 1, 2010**
- Extension: None**
- Deadline for submission of Maps to State: October 1, 2011**
- 16-12-14 SWSE 1000** **Site Report**
- 15-14-14 SENW 305** **Site Report**
- Site Report**
- Site Report**
- Site Report**
- Site Report**
- Site Report**
- Site Report**
- Site Report**
- Site Report**
- Site Report**
- Site Report**
- Site Report**

RECEIVED

JUL 20 2011

**WATER RESOURCES DEPT
SALEM, OREGON**

FINAL PROOF SITE REPORT

Claim of Beneficial Use

Petition #: P-2007-005

State #: T-10506

Transfer #: T-2007-032

Property Owner (Applicant): Central Oregon Irrigation District

Canal: PBC

Current Owner:

Head Gate: PBC-4-2-1

Property Description: 16-12-14 SW SE 01000 Acres: 1.00

Type of Use: Irrig

Property Address: Gift Rd, Redmond

Person interviewed (if any): None

Method of irrigation (pump, flood, etc): Pump/sprinkle

Use: crops produced: Grass

Method used to calculate area irrigated: GPS

Is beneficial use achieved in areas mapped: Yes

Are there any mapping changes: No

IF NO,

If not proved up, what measures have been completed: _____

If not irrigated as mapped, indicate changes on map: _____

What measures are now needed?

Talk with water right user: _____

Follow up in _____ weeks/days

Re-visit site on _____

NOTES:

RECEIVED

JUL 20 2011

WATER RESOURCES DEPT
SALEM, OREGON

Inspected by: [Signature] Date: 03-14-08

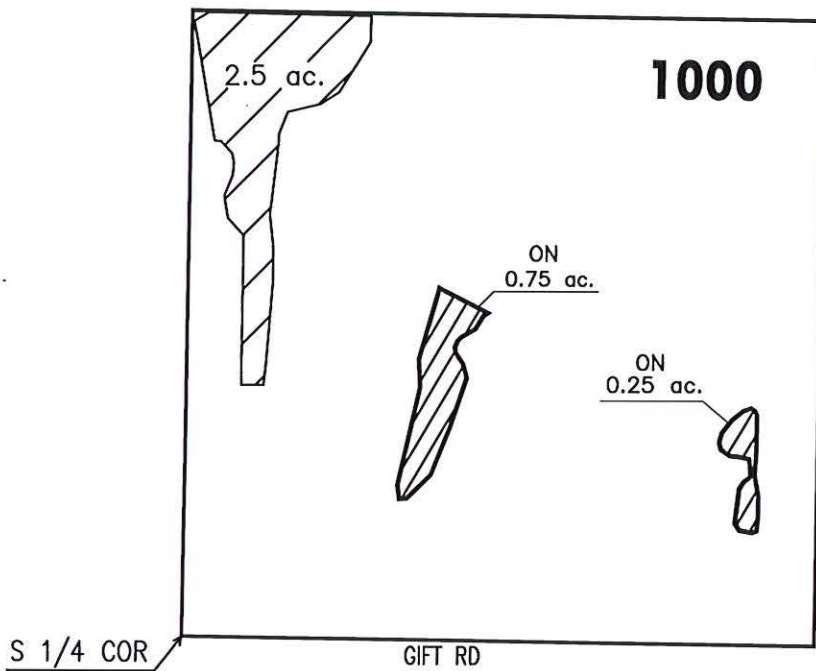
**DESCHUTES COUNTY
SEC.14 T16S. R12E. W.M.**



SCALE - 1" = 400'



SW1/4 OF THE SE 1/4

OWRD TRANSFER #: T-10506



	'ON' LANDS
	EXISTING WATER RIGHTS



FINAL PROOF MAP
NAME: COID

TAXLOT #: 1000

1.0 ACRES

DATE: 08-03-2010

FILE NO: E:\TRANSFER\FINALPRF\2007-005\161214_SWSE

RECEIVED

JUL 20 2010

WATER RESOURCES DEPT
SALEM, OREGON

FINAL PROOF SITE REPORT

Claim of Beneficial Use

Petition #: P-2007-005

State #: T-10506

Transfer #: T-2007-032

Property Owner (Applicant): Brewer, Charles W. *WILLIAMS*

Canal: COC

Current Owner:

Head Gate: L-20

Property Description: 15-14-14 SE NW 00305 Acres: 1.23

Type of Use: Irrigation

Property Address: 160 N Meyers Butte Rd, Powell Butte
WILLIAMS RD

Person interviewed (if any): _____

Method of irrigation (pump, flood, etc): *Flood*

Use: crops produced: *Hay*

Method used to calculate area irrigated: _____

Is beneficial use achieved: *yes*

Are there any mapping changes: *No*

IF NO:

If not proved up, what measures have been completed: _____

Failure to Prove up _____ acres of transferred water right

What measures are now needed?

Talk with water right user: _____

Follow up in _____ weeks/days

Re-visit site on _____

NOTES:

RECEIVED

JUL 20 2011

WATER RESOURCES DEPT
SALEM, OREGON

Inspected by: *Stewart Keyte*

Date: *9-9-09*

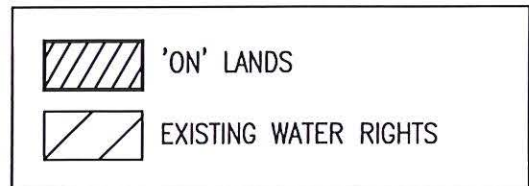
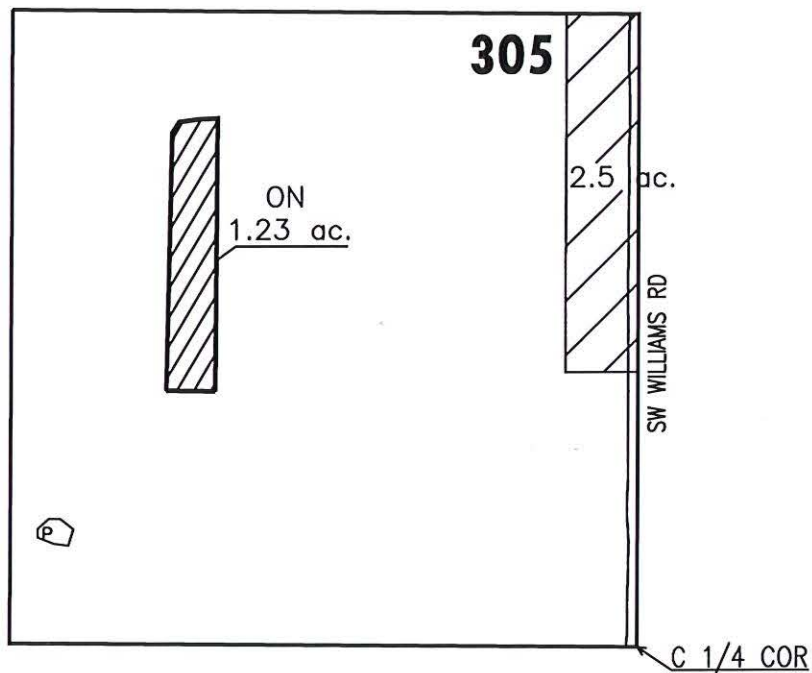
CROOK COUNTY
SEC.14 T15S. R14E. W.M.

SCALE - 1" = 400'



SE 1/4 OF THE NW 1/4

OWRD TRANSFER #: T-10506



FINAL PROOF MAP
NAME: CHARLES BREWER

TAXLOT #: 305

1.23 ACRES

DATE: 08-03-2010

RECEIVED

JUL 20 2011

WATER RESOURCES DEPT
SALEM, OREGON

FILE NO: E:\TRANSFER\FINALPRF\P2007-005\151414_SEM



Oregon

Theodore R. Kulongoski, Governor

Water Resources Department

North Mall Office Building
725 Summer Street NE, Suite A
Salem, OR 97301-1266
503-986-0900
FAX 503-986-0904

December 31, 2008

CENTRAL OREGON IRRIGATION DISTRICT
1055 SW LAKE COURT
REDMOND OR 97756

Reference: District Transfer T- 10506

Enclosed is a copy of the order approving your District transfer.

A time to complete the transfer is given the order.

Sincerely,

Sarah Henderson
Executive Support

cc: Watermaster #11
Craig & Christy Christiansen (35 SW Quail Butte Place, Bend, OR 97702)

Enclosure



**BEFORE THE WATER RESOURCES DEPARTMENT
OF THE
STATE OF OREGON**

In the Matter of Transfer Application)	F I N A L O R D E R
T-10506, Deschutes County)	APPROVING A DISTRICT
)	PERMANENT TRANSFER
)	FOR NON-USE

Authority

ORS 540.570 through 540.580 establish the process in which a district may submit a request to transfer a water right within district boundaries. OAR Chapter 690, Division 385 implements the statutes and provides the Department's procedures and criteria for evaluating district transfer applications.

Applicant

CENTRAL OREGON IRRIGATION DISTRICT
1055 SW LAKE CT
REDMOND, OR 97756

Findings of Fact

1. As stated in the listed in Findings of Fact two through five below, water was not put to beneficial use on the authorized lands during the 2003, 2004, 2005, 2006 or 2007 irrigation seasons.
2. On October 5, 2006, September 20, 2007 and December 19, 2007 and COID notified the landowners that they must use their water right or it would be taken from them because Oregon law provides that five consecutive years of non-use will result in forfeiture of vested water rights under ORS 540.610. The notices also informed the landowners that they had a right to transfer their water right to another place of use. Further, the notices informed the landowners about the confiscation policy instituted by COID.
3. By letter dated October 4, 2007 Craig Christiansen notified COID that he objected to the District's intent to confiscate 1.75 acres of his water right. However, after meeting with COID representatives, Mr. Christiansen agreed that COID should proceed with the confiscation of 1.23 acres of Mr. Christiansen's water right.
4. On October 5, 2006 and September 20, 2007 COID notified the respective landowners and all parties holding recorded security interest in their lands that, pursuant to the District's confiscation policy, COID planned to file a petition to transfer the unused water rights to other lands.
5. On September 26, 2007 Certificate 76358 was cancelled and superseded by Certificate 83571.

This is an order in other than a contested case. This order is subject to judicial review under ORS 183.484. Any petition for judicial review must be filed within the 60-day time period specified by ORS 183.484(2). Pursuant to ORS 536.075 and OAR 137-004-0080, you may petition for judicial review or petition the Director for reconsideration of this order. A petition for reconsideration may be granted or denied by the Director, and if no action is taken within 60 days following the date the petition was filed, the petition shall be deemed denied.

6. On December 19, 2007 COID notified the respective landowners that COID had filed an application to transfer the water from the authorized places of use due to five consecutive years of non-use.
7. On December 20, 2007 Central Oregon Irrigation District (COID) filed a district transfer application under ORS 540.572, to permanently change the place of use for lands that were no longer irrigated under Certificates 76358 and 76714. The Department assigned that application number T-10506. No protests were filed in response to transfer application T-10506.

8. The portion of the primary right to be transferred is as follows:

Certificate: 83571 in the name of CENTRAL OREGON IRRIGATION DISTRICT

Use: IRRIGATION

Priority Date: OCTOBER 31, 1900 and DECEMBER 2, 1907

Season of Use: April 1 through October 31, further limited as follows:

April 1 through April 30 & October 1 through October 31 described herein as Season 1.

May 1 through May 14 & September 16 through September 30 described herein as Season 2.

May 15 through September 15 described herein as Season 3.

Maximum Quantity (Rate) that can be applied to an acre:

Season 1: Limited to 1/80 cubic foot per second (CFS) per acre

Season 2: Limited to 1/60 CFS per acre

Season 3: Limited to 1/32.4 CFS per acre

Maximum Duty that can be applied to an acre:

Not to exceed 9.91 acre-feet (AF) per acre per year.

The above listed rates and duty reflect allowance of a 45% transmission loss as determined by decree of the Circuit Court of Deschutes County, dated March 24, 1933. Those lands not served from the district main canal systems, but by direct pumping from the Deschutes River, are not allowed the 45% transmission loss.

Source: Deschutes River, tributary to Columbia

Authorized Point of Diversion:

Township	Range	Meridian	Sec	Q-Q	Location
18S	11E	WM	13	SW NE	POD #1 (CENTRAL OREGON CANAL): 1520 FEET SOUTH AND 1535 FEET WEST OF THE NE CORNER OF SECTION 13.

9. The portion of the supplemental right to be transferred is as follows:

Certificate: 76714 in the name of CENTRAL OREGON IRRIGATION DISTRICT

Use: SUPPLEMENTAL IRRIGATION

Priority Date: February 28, 1913

Limit/Duty: limited to 50,000 acre-feet of stored water only

Source: Crane Prairie Reservoir, constructed under Permit R-1687, a tributary of the Deschutes River

The water right evidenced by Certificate 76714 allows the use of up to 50,000 acre-feet of water stored in Crane Prairie Reservoir, a tributary of the Deschutes River, for supplemental irrigation. The diversion rate is not specified and use is limited to the total volume of stored water to make up any deficiency in supply of the live flow water right appurtenant to specified lands.

Authorized Point of Diversion:

Township	Range	Meridian	Sec	Q-Q	Location
18S	11E	WM	13	SW NE	POD #1 (CENTRAL OREGON CANAL): 1520 FEET SOUTH AND 1535 FEET WEST OF THE NE CORNER OF SECTION 13.
17S	12E	WM	29	SE NE	POD #11: 850 NORTH AND 630 FEET WEST FROM THE E ¼ CORNER OF SECTION 29

10. Authorized Places of Use:

IRRIGATION USE—Certificates 83571 & 76714									
TWP	RNG	MER	SEC	Q--Q	TL	ACRES	USER	POD	NOTICE #
15S	13E	WM	8	NW SW	507	1.00	Root, Jennifer L.	#11	T-2007-032
17S	13E	WM	19	SW Nw	1.23	1.23	Christiansen, Craig & Christy	#1	T-2007-032
TOTAL:						2.23			

11. The seasons of use described in Certificate 83571 contain scrivener errors. Consistent with the Decree for the Deschutes River (Volume 12, Page 282), the irrigation season should be:

Season of Use: April 1 through October 31, further limited as follows:

April 1 through April 30 & October 1 through October 31 described herein as Season 1.

May 1 through May 14 & September 15 through September 30 described herein as Season 2.

May 15 through September 14 described herein as Season 3.

12. Certificate 83571 is a deficient water right. If water were diverted simultaneously to all authorized lands and uses described in the right at the maximum rates and duty allowed (described in Finding of Fact #8), the total rate and duty for the water right would be exceeded. In the event water were diverted simultaneously to all authorized lands and uses described in the right, at the maximum rates and duty allowed at the PODs (described in Finding of Fact #7), the portion of the right involved in this transfer would be limited as described in the following tables:

POINT OF DIVERSION (POD) NUMBER 1				
Priority Date	Season 1	Season 2	Season 3	Duty
October 31, 1900 (cfs)	0.015	0.020	0.027	12.14 AF
December 2, 1907 (cfs)			0.011	

POINT OF DIVERSION (POD) NUMBER 11				
Priority Date	Season 1	Season 2	Season 3	Duty
October 31, 1900 (cfs)	0.012	0.017	0.022	9.88 AF
December 2, 1907 (cfs)			0.009	

13. Application T-10506 proposes to change the places of use to:

IRRIGATION USE—Certificates 83571 & 76714									
TWP	RNG	MER	SEC	Q--Q	TL	ACRES	USER	POD	NOTICE #
15S	14E	WM	14	SE NW	305	1.23	Brewer, Charles W.	#1	T-2007-032
16S	12E	WM	14	SW SE	1000	1.0	COID	#11	T-2007-032
TOTAL:						2.23			

14. On January 8, 2008 the Department published notice of application T-10506 in its weekly bulletin pursuant to ORS 540.580 and OAR 690-385-4400. No comments were filed in response to the notice.

Transfer Review Criteria (ORS 540.572; OAR 690-385-5000)

1. On December 20, 2007 COID filed transfer application T-10506, which proposed to transfer water from the authorized lands due to non-use. COID filed application T-10506 prior to the end of the fifth year of non-use as required by OAR 690-385-5600.
2. The authorized places of use are within the legal boundaries of COID and are “no longer irrigated” within the meaning of ORS 540.572.
3. COID is managed by a full-time manager. ORS 540.574(1)(a).
4. COID is implementing a water conservation plan that was approved by the Department on December 17, 2004. ORS 540.574(1)(b).
5. COID met all notice requirements of ORS 540.572 and OAR 690-385-5100 prior to filing transfer application T-10506.

6. Neither landowner notified COID or the Department, that they objected to the District's actions, nor did they notify COID or the Department, that they had any evidence sufficient to rebut the presumption of forfeiture as required by ORS 540.572(4)(b)(C).
7. Transfer application T-10506 contains the information and map required under OAR 690-385-2000, 690-385-2200 and 690-385-4000.
8. The water rights are subject to transfer as defined in OAR 690-385-0100(17).
9. The proposed change in place of use will not result in enlargement of the rights.
10. The proposed change in place of use will not result in injury to other water rights.


Conclusions of Law

The proposed change in place of use in Transfer Application T-10506 satisfies the requirements of ORS 540.572, 540.574(3), 540.580 and OAR 693-385-5000.

Now, therefore, it is ORDERED:

1. The proposed change in place of use to the water rights evidenced by Certificates 83571 and 76714 is approved.
2. The right to the use of the water is restricted to beneficial use at the place of use described and is subject to all other conditions and limitations contained in Certificates 83571 and 76714 and any related decree.
3. The former place of use shall no longer be irrigated as part of this water right.
4. The proposed change, as authorized by this final order, shall be completed within one full year from the approval date plus any additional time before or until October 1, 2010.
5. A Claim of Beneficial Use shall be submitted by the applicant to the Department by October 1, 2011.
6. The Department shall issue water right certificates on a determination that it is necessary to produce certificates describing the water rights.

Dated at Salem, Oregon this 22nd day of December, 2008.


Phillip C. Ward, Director

Mailing Date: DEC 01 2009

Water Right Transfer Checklist

Transfer T-10506

Transfer Specialist: Kody Thurgood

Transfer Type: District

Applicant Name/Address: COID, 1055 SW Lake Court, Redmond, OR 97756

Agent Name/Address: None

CWRE Name/Number: None

Rec Landowner Name/Address: Craig & Christy Christiansen

Irr. District Name/Address: COID

Affected Gov'ts Name/Address: Jefferson County Planning Dept., 66 SE D St. Madras, OR 97741

Commentors: Name/Address: None

Water Rights Affected

Records Marked	Records Copied	App File No. or Decree Name	Permit No.	Certificate No.	RR/CR Needed	RR/CR Nos.
<input checked="" type="checkbox"/>	<input checked="" type="checkbox"/>	Deschutes Decree		76358	<input type="checkbox"/> Yes <input type="checkbox"/> No	
<input checked="" type="checkbox"/>	<input checked="" type="checkbox"/>	13180	23256	76714	<input type="checkbox"/> Yes <input type="checkbox"/> No	
<input type="checkbox"/>	<input type="checkbox"/>				<input type="checkbox"/> Yes <input type="checkbox"/> No	

Key Dates & Initial Actions

Rec'd: <u>12/20/2007</u>	Proposed Action(s): POU POD HST APOD USE OTHER: POU	
Fees Pd: <u>600.00</u>	WM District: <u>11</u>	ODFW District: <u>None</u>
Initial Notice: <u>1/8/2008</u>	WM Review sent: <u>1/9/2008</u>	ODFW Review sent: <u>None</u>
Acknowledgement Letter Sent <input checked="" type="checkbox"/>	GW Review sent: <u>None</u>	

Processing Dates & Actions

Deficiency Contacts: _____

Newspaper Pub Affid Due: _____

not required

DPD Mailed: _____

Affid of Pub Rec'd: _____

ODFW contact sheet sent with DPD, or N/A

Last Day Published: _____

PD Mailed: _____

Affidavit Reminder Sent: _____

PD Weekly Notice: _____

Reminder Deadline: _____

Preliminary Determination

- Electronic Files uploaded
- PD Cover letter
- PD Notice
- File Assigned/ ModPod updated

- Preliminary Determination
- Fee Refund Due
- Remaining Rights

DPD Review (Optional)	PD Review (Salem)	Final Order Review (Salem)
Reviewer: _____ Date: _____ Coordinator: _____ Date: _____	Reviewer: _____ Date: _____ Coordinator: _____ Date: _____	Reviewer: _____ Date: _____ Coordinator: _____ Date: _____

Comments/Special Issues:

District Confiscation - 5 yrs non-use

Special Order Volume: Vol 76 Pages 938 Final Order Signature Date: 12-22-08

Notice of FO email'd to processors Kody/Susan

Application

- The type of change is clearly indicated.
- The application is appropriately signed.
- Appropriate fees were paid. If overpayment, Refund Request to be sent with FO
- Land use form matches affected tax lots and is signed by proper official. *(from ALL affected Govt's)*
- Ditch company, district and/or BOR, sent a copy of the application and map, if appropriate.
- All required attachments received.

Water right subject to transfer

- Certificated right or Proof accepted "to the satisfaction...."
- The right been exercised according to terms & conditions of certificate.
- Delivery system has the capacity to fully divert the rate/duty of the right.
- No information in record that suggests forfeiture.
- No conflicts identified on the plat cards and plat card reports printed.
- Affidavits prepared for rights that need to be canceled or diminished.

Application Map

- The map has an original CWRE signature.
- The map size and scale accurate and appropriate per OAR 690-380-3100(1)(b)(c)&(d).
- All authorized and proposed POD's/POA's and POU's shown and clearly labeled.
- Metes and bounds for the POD's/POA's are properly described on the map.
- The POD/POA dimensions & ¼ ¼ on map match the transfer application and certificate descriptions.
- Map acres match the tabulation on the certificate.
- Have final proof maps/decree maps for the rights. Application map matches certificate FPS.
- Have necessary aerial photos.

Determining the "From" and "To" Lands *(make working copy of application and certificates to mark on)*

- Only* the authorized POD's/POA's and POU's to be transferred are listed.
- Application & certificate tabulations match. *(Mark on appl. and cert. copies and note corrections needed)*
- Marked on certificate the acreage being transferred, cancelled and remaining by ¼ ¼.

Ownership

- The deed/ROLI matches the "from" lands. (Don't need to check "to" lands.)
- Have current tax lot map. *(If transfer application is several years old, contact assessor's office)*
- The applicant is the owner of the "from" lands.
- All* owners on the deed/ROLI have signed the application.
- If necessary, there is a notarized, signed statement of consent from landowners other than applicant.
- If necessary, there is a copy of written notification to each lien holder identified on ROLI.
- Agent has authorization to make decisions.

Evaluation *(materials needed for peer reviewer in bold)*

- application** complete **map** FPS evidence of use land-use form
- deed/ROLI **certificate** fees paid well logs **plat card**
- audit** **dpd**

- Reviews/comments/conditions received? Watermaster ODFW GW
- Headgate When in the judgment Prior to diverting Existing and maintain
- Measuring Devices When in the judgment Prior to diverting Existing and maintain
- Fish Screen Devices

Injury: Y N Enlargement: Y N

Conditions to avoid enlargement/injury –

**STATE OF OREGON
WATER RESOURCES DEPARTMENT**

725 Summer St. N.E. Ste. A
SALEM, OR 97301-4172
(503) 986-0900 / (503) 986-0904 (fax)

RECEIPT # **91003**

INVOICE # _____

RECEIVED FROM: <u>COID</u>	APPLICATION
BY: _____	PERMIT
CASH: <input type="checkbox"/>	TRANSFER <u>T-10506</u>
CHECK: # <u>4784</u> <input checked="" type="checkbox"/>	TOTAL REC'D \$ <u>600.00</u>
OTHER: (IDENTIFY) _____	

1083 TREASURY 4170 WRD MISC CASH ACCT

0407 COPIES	\$
OTHER: (IDENTIFY) _____	\$
0243 I/S Lease _____	
0244 Muni Water Mgmt. Plan _____	
0245 Cons. Water _____	

4270 WRD OPERATING ACCT

MISCELLANEOUS			
0407 COPY & TAPE FEES			\$
0410 RESEARCH FEES			\$
0408 MISC REVENUE: (IDENTIFY) _____			\$
TC162 DEPOSIT LIAB. (IDENTIFY) _____			\$
0240 EXTENSION OF TIME			\$
WATER RIGHTS:		EXAM FEE	RECORD FEE
0201 SURFACE WATER		\$	0202 \$
0203 GROUND WATER		\$	0204 \$
0205 TRANSFER		\$ <u>600.00</u>	
WELL CONSTRUCTION		EXAM FEE	LICENSE FEE
0218 WELL DRILL CONSTRUCTOR		\$	0219 \$
LANDOWNER'S PERMIT			0220 \$
OTHER (IDENTIFY) _____			

0536 TREASURY 0437 WELL CONST. START FEE

0211 WELL CONST START FEE	\$	CARD #
0210 MONITORING WELLS	\$	CARD #
OTHER (IDENTIFY) _____		

0607 TREASURY 0467 HYDRO ACTIVITY LIC NUMBER

0233 POWER LICENSE FEE (FW/WRD)		\$
0231 HYDRO LICENSE FEE (FW/WRD)		\$
HYDRO APPLICATION		\$

TREASURY OTHER / RDX

FUND _____ TITLE _____

OBJ. CODE _____ VENDOR # _____

DESCRIPTION _____ \$ _____

RECEIPT: **91003**

DATED: 12-20-07 BY: [Signature]

Distribution - White Copy - Customer, Yellow Copy - Fiscal, Blue Copy - File, Buff Copy - Fiscal



CENTRAL OREGON IRRIGATION DISTRICT

PETITION 2007-005

CONFISCATION 2007

PERMANENT 580 TRANSFERS

RECEIVED

DEC 20 2007

WATER RESOURCES DEPT
SALEM, OREGON

T 10506

State of Oregon
 WATER RESOURCES DEPARTMENT
DISTRICT PETITION FOR PERMANENT TRANSFER
 (ORS 540.580)
 PETITION YEAR AND NUMBER P-2007-005

DISTRICT CENTRAL OREGON IRRIGATION DISTRICT
 ADDRESS 1055 SW Lake Ct.
REDMOND, OR 97756 PHONE 541-548-6047 (fax 541-548-0243)

1. WATER RIGHT

1958 Deschutes Consolidated Decree- Deschutes River
 Certificate # 76358 & 76714 – Rate: 1 cfs = 32.40 acres
 Priority date: October 31, 1900 and December 2, 1907
 Source: Deschutes River & Crane Prairie Reservoir

2. TYPE OF CHANGE: PERMANENT CHANGE IN PLACE OF USE

3. LOCATION OF AUTHORIZED PLACE OF USE: (PRESENT USER)

No	Name	Legal Description Township South, Range East, W.M.	Tax Lot #	Acres	Use	District Notice #
		SEE EXHIBIT "A"				
		Total "OFF" acres		2.23		

4. LOCATION OF PROPOSED PLACE OF USE: (PROPOSED USER)

No	Name	Legal Description Township South, Range East, W.M.	Tax Lot #	Acres	Use	District Notice #
		SEE EXHIBIT "B"				
		Total "ON" acres		2.23		

RECEIVED
 DEC 20 2007
 WATER RESOURCES DEPT
 SALEM, OREGON

5 ITEMS ATTACHED:

1. MAPS REPRESENTING "OFF" LANDS AND PROPOSED "ON" LANDS.
2. DISTRICT BOUNDARIES
 Description & map already on file with OWRD's office in Salem and Bend.
3. FEES: \$ 600 IS ATTACHED TO THIS PETITION FOR FILING AND RECORDING

A notarized statement from all landowners affected in this petition is on file in the District's office authorizing the changes.

The District (PETITIONER) hereby certifies that the maps and petition are accurate to the best of our knowledge and that the water rights referenced in this application have either been used within the last 5 years, or are not subject to forfeiture.

Steven C. Johnson – Secretary Manager

Date _____

1 10506

TABLE 1. - AUTHORIZED PLACE OF USE

Cert/Decree	Cert/Perm											
PRIMARY	SUPP	TRANSFER NBR	POD	USE	TWP	RNG	SEC	QQ	LOT	ACRES	USER NAME	
83571	76714	T-2007-032	#11	IRRIG	15	13	08	NWSW	00507	1.000	Root, Jennifer L	
83571	76714	T-2007-032	#1	IRRIG	17	13	19	SWNW	00502	1.230	Christiansen, Craig/Cristy Revc Trust	

RECEIVED

DEC 20 2007

WATER RESOURCES DEPT
SALEM, OREGON

T 10506

TABLE 2. - PROPOSED PLACE OF USE

Cert/Decree	Cert/Perm	PRIMARY	SUPP	TRANSFER NBR	POD	USE	TWP	RNG	SEC	QQ	LOT	ACRES	USER NAME
83571				T-2007-032	#11	IRRIG	16	12	14	SWSE	01000	1.000	Central Oregon Irrigation Dist
83571				T-2007-032		IRRIG	15	14	14	SEnw	00305	1.230	Brewer, Charles W.

RECEIVED
 DEC 20 2007
 WATER RESOURCES DEPT
 SALEM, OREGON



CENTRAL OREGON IRRIGATION DISTRICT

1055 SW LAKE COURT, REDMOND, OR 97756

PHONE: 541.548.6047 FAX: 541.548.0243

www.coid.org

A MUNICIPAL CORPORATION OF THE STATE OF OREGON

December 19, 2007

Craig & Christy Christiansen
35 SW Quail Butte Pl
Bend, OR 97702-1188

RE: Confiscation of water rights appurtenant to tax map #:17-13-19 SW NW 502 1.23 acres Irrigation

Dear Mr. & Ms. Christiansen,

This notice is to inform you that a district permanent transfer application has been filed with Oregon Water Resources Department (OWRD) on December 19, 2007 to remove all water rights appurtenant to the lands described above due to 5 consecutive years of non-use.

Per OAR 690-385-5400 2(a), OWRD shall approve the district permanent transfer application as provided under OAR 690-385-5600 unless: (A) The application does not include the information required under OAR 690-385-5200; or (B) The user, of lands from which water rights are to be transferred, submits a protest pursuant to OAR Chapter 690, Division 002; and 2(b), the user has the right to protest the application as described in OAR 690-385-5700.

You have 60 days from the date of mailing of this notice to submit a protest of the permanent transfer application. OAR 690-385-5700 states that: (2) Protest shall be filed in accordance with OAR Chapter 690, Division 002, and shall include the fee required under ORS 536.050; and (3) Each person submitting a protest shall raise all reasonably ascertainable issues and submit all reasonably available arguments supporting the person's position by the close of the protest period. Failure to raise a reasonably ascertainable issue in a protest or failure to provide sufficient specificity to afford the Department an opportunity to respond to the issue precludes consideration of the issue during the hearing.

Enclosed are copies of the district permanent transfer application and maps. Please keep in mind if you wish to protest this transfer application the deadline for protest is 60 days from the date of this mailing.

Sincerely,

Leslie Clark
Water Transfer Specialist

Enc

cc: OWRD

Mailed via certified mail and copy via regular mail on December 19, 2007

RECEIVED

DEC 20 2007

WATER RESOURCES DEPT
SALEM, OREGON

1 10506

- 35 SW Quail Butte Place
- Bend, OR 97702-1188
- Telephone: 541-389-6085
- Facsimile: 541-389-4595
- cchristiansen@bendcable.com

**Program Design
Concepts, Inc.**

Craig & Christy
Christiansen

Fax

To: Central Oregon Irrigation District **From:** Craig Christiansen

Fax: 541-548-0243 **Pages:** 2 including cover

Phone: 541-548-6047 **Date:** 11/16/2007

Re: Executed Confiscation Agreement **CC:**

Urgent For Review Please Comment Please Reply Please Recycle

• **Comments:**

Hi Laura,

Attached is the executed Confiscation Agreement regarding TM#1713190000502. I think this meets both our needs and the needs of the District. Thanks for your efforts regarding this matter.

Craig

RECEIVED

DEC 20 2007

WATER RESOURCES DEPT
SALEM, OREGON

T 10506

**CRAIG & CHRISTY CHRISTIANSEN REVOCABLE TRUST
CONFISCATION AGREEMENT**

Each party must initial on the line next to the option you have chosen.

We agree to:

initials

initials

1. Irrigate the 0.92 acre area as discussed and highlighted in pink on the water right map dated November 6, 2007.
2. Irrigate the 0.33 acre area as discussed and highlighted in green on the water right map dated November 6, 2007.
3. COID will proceed with confiscation of the 0.48 acre area highlighted in blue and the 0.42 acre area highlighted in yellow on the water right map due to 5 years of nonuse.
4. We understand that if we fail to irrigate the remaining 1.25 acres in 2008, COID will be forced to cancel the water right due to nonuse past 5 years, and we will be responsible for paying the cancellation fee to the District at the current cancellation rate as of the date of cancellation.

-OR-

We agree to:

initials

initials

1. Irrigate the 0.92 acre area as discussed and highlighted in pink on the water right map dated November 6, 2007.
2. We choose not to irrigate the 0.33 acre area highlighted in green on the water right map dated November 6, 2007.
3. COID will proceed with confiscation of the 0.48 acre area highlighted in blue, the 0.42 acre area highlighted in yellow, and the 0.33 acre area highlighted in green on the water right map due to 5 years of nonuse.
4. We understand that if we fail to irrigate the remaining 0.92 acres in 2008, COID will be forced to cancel the water right due to nonuse past 5 years, and we will be responsible for paying the cancellation fee to the District at the current cancellation rate as of the date of cancellation.

-OR-

We disagree with all of the above options and request a hearing with the Central Oregon Irrigation District Board of Directors.

initials

initials

RECEIVED

DEC 20 2007

WATER RESOURCES DEPT
SALEM, OREGON

By initialing one of the above items, we hereby agree to the actions that will follow according to the item selected.

Craig Christiansen
Craig Christiansen

Christy Christiansen
Christy Christiansen

11-16-07
Date Signed

11-16-07
Date Signed

This agreement must be received in the COID office no later than 4:00 P.M., November 16, 2007, or confiscation of 1.23 acres of water rights will proceed as allowed by Oregon Water Resources Department.



CENTRAL OREGON IRRIGATION DISTRICT

1055 SW LAKE COURT, REDMOND, OR 97756

PHONE: 541.548.6047 FAX: 541.548.0243

www.coid.org

A MUNICIPAL CORPORATION OF THE STATE OF OREGON

November 6, 2007

Craig & Christy Christiansen
35 SW Quail Butte Pl
Bend, OR 97702-1188

RECEIVED

DEC 20 2007

WATER RESOURCES DEPT
SALEM, OREGON

RE: Tax map #: 1713190000502 (2.15 acres total water rights) – 22022 Nelson Rd, Bend

Dear Mr. & Mrs. Christiansen,

Thank you for taking the time to meet with COID staff members regarding the nonused portion of water rights on the property referenced above. As we discussed during our meeting, the areas to be confiscated by COID and the areas to remain for irrigation are highlighted on the enclosed map.


- The blue highlighted area on the map shows 0.48 acres that will be confiscated due to this area being non-irrigable from buildings, driveway, drain field, etc.
- The pink highlighted area on the map shows 0.92 acres that will remain for irrigation. This 0.92 acre water right **MUST** be fully irrigated in 2008 or COID will be forced to cancel the water right due to nonuse past 5 years. If this should happen, you will be responsible for paying the cancellation fee to the District at the current cancellation rate as of the date of cancellation.
- The yellow highlighted area on the map shows 0.42 acres that will be confiscated due to this area being non-irrigable from the driveway, parking area, etc.
- The green highlighted area on the map shows 0.33 acres that we originally discussed as being able to remain for irrigation.
 - After further review by District staff, due to the amount of work that would have to be done just to prepare the ground for seeding and irrigation COID feels it is in the best interest of all parties to confiscate this 0.33 acre portion of the water right as well. We feel that it would be more work to successfully accomplish irrigation of this area than can be done by the end of the 2008 irrigation season.
 - If you would like to commit to irrigating this portion in 2008, you **MUST** have the ground cleared, seeded, irrigated, and something growing by the end of the 2008 irrigation season to meet the full beneficial use requirements. If you fail to fully use this 0.33 acre area COID will be forced to cancel the water right due to nonuse past 5 years and you will be responsible for paying the cancellation fee to the District at the current cancellation rate as of the date of cancellation.

T 10506

In conclusion, after reviewing the water rights on-site and what we GPS'd, we have determined that 1.23 acres of the water rights will be confiscated for forfeiture due to nonuse and 0.92 acres will remain for irrigation. Or if you choose to irrigate the 0.33 acre area in 2008, 0.90 acres will be confiscated and 1.25 acres will remain for irrigation.

Please respond to this letter with your confirmation of the items listed above. I have enclosed a form that both of you must initial and sign and a stamped/addressed envelope for you to respond. We **MUST** receive your reply no later than **4:00 p.m., November 16, 2007**, or COID will proceed with confiscation of 1.23 acres for 5 years of nonuse. If you have any questions or comments please contact our office immediately.

Sincerely,



Steven C. Johnson
Secretary-Manager

Enc.

**CRAIG & CHRISTY CHRISTIANSEN REVOCABLE TRUST
CONFISCATION AGREEMENT**

Each party must initial on the line next to the option you have chosen.

We agree to:

initials

1. Irrigate the 0.92 acre area as discussed and highlighted in pink on the water right map dated November 6, 2007.
2. Irrigate the 0.33 acre area as discussed and highlighted in green on the water right map dated November 6, 2007.
3. COID will proceed with confiscation of the 0.48 acre area highlighted in blue and the 0.42 acre area highlighted in yellow on the water right map due to 5 years of nonuse.
4. We understand that if we fail to irrigate the remaining 1.25 acres in 2008, COID will be forced to cancel the water right due to nonuse past 5 years, and we will be responsible for paying the cancellation fee to the District at the current cancellation rate as of the date of cancellation.

initials

-OR-

We agree to:

initials

1. Irrigate the 0.92 acre area as discussed and highlighted in pink on the water right map dated November 6, 2007.
2. We choose not to irrigate the 0.33 acre area highlighted in green on the water right map dated November 6, 2007.
3. COID will proceed with confiscation of the 0.48 acre area highlighted in blue, the 0.42 acre area highlighted in yellow, and the 0.33 acre area highlighted in green on the water right map due to 5 years of nonuse.
4. We understand that if we fail to irrigate the remaining 0.92 acres in 2008, COID will be forced to cancel the water right due to nonuse past 5 years, and we will be responsible for paying the cancellation fee to the District at the current cancellation rate as of the date of cancellation.

initials

-OR-

We disagree with all of the above options and request a hearing with the Central Oregon Irrigation District Board of Directors.

initials

initials

RECEIVED

DEC 20 2007

WATER RESOURCES DEPT
SALEM, OREGON

By initialing one of the above items, we hereby agree to the actions that will follow according to the item selected.

Craig Christiansen

Christy Christiansen

Date Signed

Date Signed

This agreement must be received in the COID office no later than 4:00 P.M., November 16, 2007, or confiscation of 1.23 acres of water rights will proceed as allowed by Oregon Water Resources Department.

1 10506

WATER RIGHTS

MAP

17-13-19

SW 1/4 NW 1/4

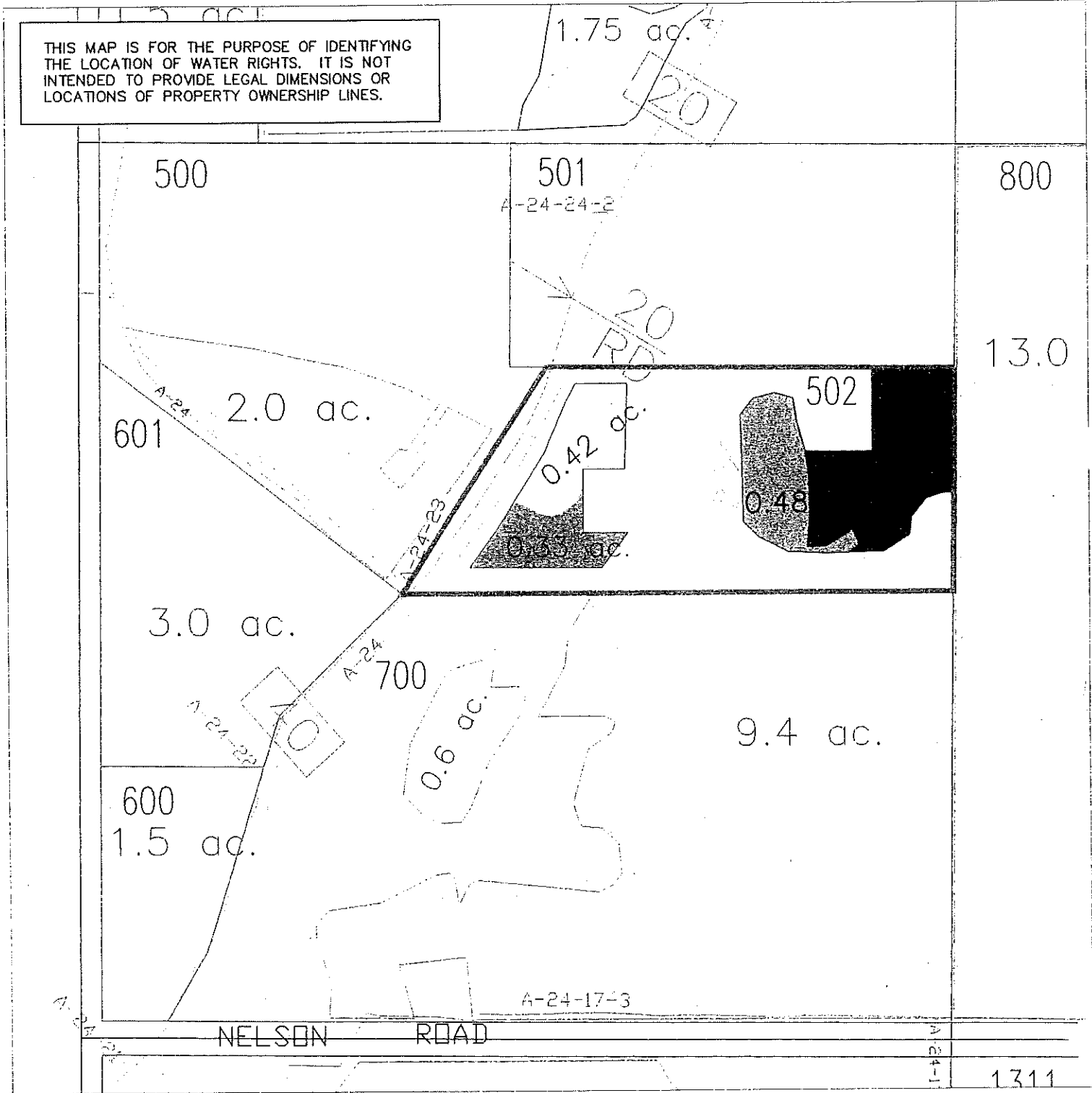
TL: 502

CHRISTIANSEN

NOTICE
 THIS IS NOT A CERTIFICATION
 OF WATER RIGHTS NOR DOES
 THIS WARRANT THE SAME BUT
 SERVES ONLY TO PROVIDE
 INFORMATION AVAILABLE AT
 THIS OFFICE AS OF THIS DATE.
 DATE 11-6-07
 BY _____



THIS MAP IS FOR THE PURPOSE OF IDENTIFYING THE LOCATION OF WATER RIGHTS. IT IS NOT INTENDED TO PROVIDE LEGAL DIMENSIONS OR LOCATIONS OF PROPERTY OWNERSHIP LINES.



MAP PREPARED BY:
 LISA LEE
 11-06-07

SCALE: 1" = 200'

Received 10/9/07
4 PM
[Signature]

Craig & Christy Christiansen
35 SW Quail Butte Place
Bend, OR 97702-1188
541-389-6065

October 4, 2007

Central Oregon Irrigation District
1055 SW Lake Court
Redmond, OR 97756

Re: Tax Map #1713190000502

Attn: Steven C. Johnson

Dear Mr. Johnson,

As follow-up to my telephone conversation yesterday with Laura of your office, I submit this correspondence to advise you that we are formally contesting your intent to confiscate water rights of the above referenced property.

We are asking for a conference with your office to explain past non-use issues and advise you of recent work completed which will allow full use next season.

Thank you for your effort in this matter.

Sincerely,

[Handwritten signature of Craig A. Christiansen]

Craig A. Christiansen

RECEIVED
DEC 20 2007
WATER RESOURCES DEPT
SALEM, OREGON

BENEFICIAL USE SITE REPORT

REPORT YEAR 2007

Property Owner: Christiansen, Craig & Cristy Trust

Phone:

Property Tax Map: 17-13-19 SWNW 502

Acres: 2.15

Site Address: 22022 Nelson Rd, Bend

Type of Use: Irrigation

- Number of Acres reported dry: 2.15
- Interviewed Patron (who and date) Carstaker
- Evidence of Use provided by Patron _____
- Discussed with Patrolman _____
- Visual review of Property (date) 04-05-07
- Actual number of acres dry _____
- Actual numbers of acres in use _____
- Neighbor(s) interviewed (who and date) _____

RECEIVED

DEC 20 2007

**WATER RESOURCES DEPT
SALEM, OREGON**

Discussed options with Patron: Use _____ Lease Instream _____ Transfer _____

What measures are now needed? Confusion to unmark portion

Talk with water right user _____

Follow up in _____ weeks/days

Re-visit site on _____

NOTES: Property looks identical to 2005 aerial. Patron has never responded to any bill letters sent.

cchristiansen@bendcable.com
Confiscate 0.40 ac - 1.25 ac to remain

Inspected by: Cary E. Penhellen Date: 9/05/07

*How many
acres to be
confiscated?*

CERTIFIED MAIL

Central Oregon Irrigation District
1055 SW Lake Ct
Redmond, OR 97756



7001 1940 0002 9487 6224

UNITED STATES POSTAGE
102 9892 0727 05.21⁰ SEP 19 07
MAILED FROM ZIP CODE 97756

RETURN TO SENDER
UNCLAIMED

Craig & Christy Christiansen
35 SW Quail Butte Pl
Bend, OR 97702-1188

Handwritten initials and scribbles

10-6
1st NOTICE _____
2nd NOTICE 9-27
RETURNED 10-9

RECEIVED

DEC 20 2007

WATER RESOURCES DEPT
SALEM, OREGON

1 10506



CENTRAL OREGON IRRIGATION DISTRICT

1055 SW LAKE COURT, REDMOND, OR 97756

PHONE: 541.548.6047 FAX: 541.548.0243

www.coid.org

A MUNICIPAL CORPORATION OF THE STATE OF OREGON

September 20, 2007

Customer #: 2156

Craig & Christy Christiansen
35 SW Quail Butte Pl
Bend, OR 97702-1188

RE: Tax Map #: 1713190000502 (2.15 ac total water right. 1.75 ac unused water right.)

Dear Mr. & Mrs. Christiansen,

By this letter, the District is serving you notice of our intent to confiscate the water right for failure to beneficially use the water for the last 5 consecutive years. (see OAR 690-385-5000 and ORS 540.572 to 540.578). A copy of this letter is being sent to any security interest holders listed against your property as well as the Oregon Water Resources Dept (as required by statute).

Our records indicate that you have failed to beneficially use your full water right for the last 5 consecutive years. Multiple attempts were made by the District to inform you of the rules that you must use your full water right at least 1 year in a 5 consecutive year time period and your non-use of those water rights, and our willingness to work with you in any manner legally possible to obtain the beneficial use required by the State. The District does not take this action lightly, in fact certified letters were sent at the end of the 2006 irrigation season, along with multiple letters sent via first class mail during the years of 2003 through 2007 informing you of your non-use and any options available to assist you in fulfilling the beneficial use requirements, and the District has received no return communication from you. In addition, multiple site visits were also completed during 2007 to review any signs of beneficial use attempts with digital photos being taken to show what may or may not have been accomplished.

Oregon Revised Statute 540.610 clearly states the requirement of beneficial use:

540.610 Use as measure of water right; presumption of forfeiture of right for nonuse; basis for rebutting presumption; confirmation of rights of municipalities. (1) Beneficial use shall be the basis, the measure and the limit of all rights to the use of water in this state. Whenever the owner of a perfected and developed water right ceases or fails to use all or part of the water appropriated for a period of five successive years, the failure to use shall establish a rebuttable presumption of forfeiture of all or part of the water right.

RECEIVED

DEC 20 2007

WATER RESOURCES DEPT
SALEM, OREGON

1 10506

Failure to prove beneficial use as stated is a very serious matter and is cause for forfeiture of the unused water right. I have enclosed the District Confiscation Policy as well as a water right map indicating where your water should be used.

If you wish to dispute this action, you have 30 days from the date of mailing of this letter to notify the District in writing of your objection. If you object, a meeting will be scheduled with the District Manager to try to resolve the issue with you; and if unable to do so, a District hearing before the COID Board of Directors will be held in November to determine if a petition to transfer the water off the lands should be filed with the OWRD Director. Failure to contact the District within 30 days will cause the water to be permanently transferred off of your property.


If you have any evidence that you have used all of your water right at any time during the last 5 years, please have the evidence ready to present at the time of your meeting with the District Manager and/or subsequent hearing with the Board of Directors.

Evidence accepted by OWRD (specific to the years 2003-2007):

- Copies of receipts from sales of irrigated crops or for expenditures relating to use of water
- Records such as Farm Service Agency crop reports, an NRCS farm management plan
- Dated aerial photographs of the lands (Bend Mapping & Blue Print or NRCS)
- Dedicated power usage records or receipts (Specific to irrigation pumps)

If you filed bankruptcy or your property was in foreclosure in the last 5 years, please submit copies of all recorded Court documents to the District. Bankruptcy and/or foreclosure demonstrating financial hardship may be accepted by OWRD as evidence of inability to fully use the water right (690-017-0800(3)(a-e)).

Sincerely,



Steven C. Johnson
Secretary-Manager

Enc.

cc: OWRD
US Bank, 555 SW Oak, Portland, OR 97204
Columbia River Bank Mortgage, 1701 NE 3rd St, Ste B, Bend, OR 97701

Sent by certified mail September 20, 2007.
Copy sent by first class mail.



WATER RIGHTS MAP

17-13-19

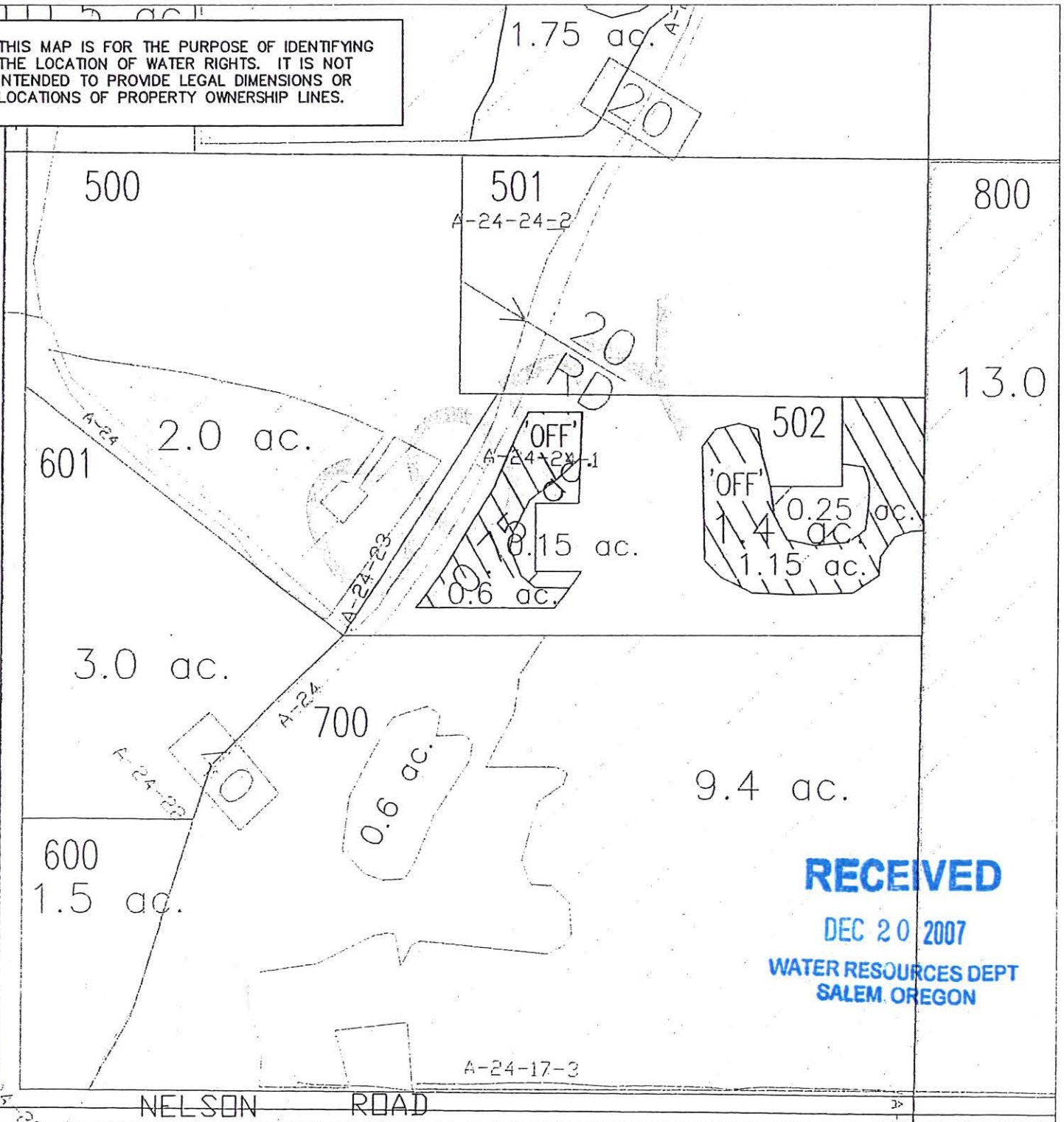
SW $\frac{1}{4}$ NW $\frac{1}{4}$

TL: 502 - CHRISTIANSEN

NOTICE
THIS IS NOT A CERTIFICATION
OF WATER RIGHTS NOR DOES
THIS WARRANT THE SAME BUT
SERVES ONLY TO PROVIDE
INFORMATION AVAILABLE AT
THIS OFFICE AS OF THIS DATE.
DATE 9-13-07
BY _____



THIS MAP IS FOR THE PURPOSE OF IDENTIFYING
THE LOCATION OF WATER RIGHTS. IT IS NOT
INTENDED TO PROVIDE LEGAL DIMENSIONS OR
LOCATIONS OF PROPERTY OWNERSHIP LINES.



RECEIVED

DEC 20 2007

WATER RESOURCES DEPT
SALEM, OREGON

MAP PREPARED BY:
LISA LEE
09-13-07

1.75 ac off 1 10506 SCALE: 1" = 200'
for certification

SENDER: COMPLETE THIS SECTION

- Complete items 1, 2, and 3. Also complete item 4 if Restricted Delivery is desired.
- Print your name and address on the reverse so that we can return the card to you.
- Attach this card to the back of the mailpiece, or on the front if space permits.

1. Article Addressed to:

Craig Christiansen
 P.O. Box 6454
 Bend, OR
 97708

2. Article Number
 (Transfer from service label)

7001 0360 0004 6809 0800

COMPLETE THIS SECTION ON DELIVERY

A. Signature
 X *Craig Christiansen* Agent Addressee

B. Received by (Printed Name) *Christal Christiansen* C. Date of Delivery *10-30-06*

D. Is delivery address different from item 1? Yes
 If YES, enter delivery address below: No

3. Service Type
 Certified Mail Express Mail
 Registered Return Receipt for Merchandise
 Insured Mail C.O.D.

4. Restricted Delivery? (Extra Fee) Yes

RECEIVED

DEC 20 2007

1 10506 WATER RESOURCES DEPT
 SALEM, OREGON



CENTRAL OREGON IRRIGATION DISTRICT

1055 SW LAKE COURT, REDMOND, OR 97756

PHONE: 541.548.6047 FAX: 541.548.0243

www.coid.org

A MUNICIPAL CORPORATION OF THE STATE OF OREGON

October 5, 2006

Customer #: 002156

Craig & Christy Christiansen
P O Box 6454
Bend, OR 97708

RE: Tax Map #: 171319BC00502, 2.15 Acres; 2006 Use: DRY, 2005 Use: DRY, 2004 Use: PARTIAL, and 2003 Use: PARTIAL

Dear Craig & Christy Christiansen,

The 2006 irrigation season has ended, and with that, the District has completed the required yearly review of beneficial use of all water rights within our District.

It has been brought to my attention that the water right on the above-noted property has not been fully exercised for 4 consecutive years. Oregon Revised Statute 540.610 clearly states the requirement of beneficial use:

540.610 Use as measure of water right; presumption of forfeiture of right for nonuse; basis for rebutting presumption; confirmation of rights of municipalities. (1) Beneficial use shall be the basis, the measure and the limit of all rights to the use of water in this state. Whenever the owner of a perfected and developed water right ceases or fails to use all or part of the water appropriated for a period of five successive years, the failure to use shall establish a rebuttable presumption of forfeiture of all or part of the water right.

Failure to prove beneficial use as stated is a very serious matter and is cause for forfeiture of the unused water right. I have enclosed the District Confiscation Policy as well as a water right map indicating where your water should be used. At this time, you have 3 options to protect this water right. You must use the full water right on the ground exactly as it is mapped during the 2007 season, lease the right back into the Deschutes River for the 2007 season, or, transfer off the unused water. By failing to follow any of these options, the District will be forced by Oregon Statute to confiscate the water right at the end of the 2007 season by filing a petition with OWRD to transfer these water rights to other lands in the District.

RECEIVED

DEC 20 2007

WATER RESOURCES DEPT
SALEM, OREGON

1 10506

By this letter, the District is serving you notice of our intent to confiscate any water right that goes unused in 2007 (see OAR 690-385-5000 and ORS 540.572 to 540.578). A copy of this letter is being sent to any security interest holders listed against your property as well as the Oregon Water Resources Dept (as required by statute).

If you have any evidence that you have used all of your water right at any time during the last 4 years, please present the evidence to our office within 30 days from the date of this letter.

Evidence accepted by OWRD (specific to the years 2003-2006):


- Copies of receipts from sales of irrigated crops or for expenditures relating to use of water
- Records such as Farm Service Agency crop reports, an NRCS farm management plan
- Dated aerial photographs of the lands (Bend Mapping & Blue Print or NRCS)
- Dedicated power usage records or receipts (Specific to irrigation pumps)

If you filed bankruptcy or your property was in foreclosure in the last 4 years, please submit copies of all recorded Court documents to the District. Bankruptcy and/or foreclosure demonstrating financial hardship may be accepted by OWRD as evidence of inability to fully use the water right (690-017-0800(3)(a-e)).

If you leased your property in the last 4 years to another party, please send the District a copy of the Lease Agreement and contact information. As the property owner, you remain responsible for the use of the water.

Please call the office if you wish to meet with the Watermaster to review your property and discuss your options.

Sincerely,



Steven C. Johnson
Secretary-Manager

Enc.

cc: OWRD
US Bank Trust Company, N.A.

Sent by certified mail

RECEIVED
DEC 20 2007
WATER RESOURCES DEPT
SALEM, OREGON

1 10506



CENTRAL OREGON IRRIGATION DISTRICT

1055 SW LAKE COURT, REDMOND, OR 97756

PHONE: 541.548.6047 FAX: 541.548.0243

www.coid.org

A MUNICIPAL CORPORATION OF THE STATE OF OREGON

December 19, 2007

Jennifer Root
17750 SW Mt Adams Lp
Powell Butte, OR 97753

RE: Confiscation of water rights appurtenant to tax map #:15-13-08 NW SW 507 1.0 acres Irrigation

Dear Ms. Root,

This notice is to inform you that a district permanent transfer application has been filed with Oregon Water Resources Department (OWRD) on December 19, 2007 to remove all water rights appurtenant to the lands described above due to 5 consecutive years of non-use.

Per OAR 690-385-5400 2(a), OWRD shall approve the district permanent transfer application as provided under OAR 690-385-5600 unless: (A) The application does not include the information required under OAR 690-385-5200; or (B) The user, of lands from which water rights are to be transferred, submits a protest pursuant to OAR Chapter 690, Division 002; and 2(b), the user has the right to protest the application as described in OAR 690-385-5700.

You have 60 days from the date of mailing of this notice to submit a protest of the permanent transfer application. OAR 690-385-5700 states that: (2) Protest shall be filed in accordance with OAR Chapter 690, Division 002, and shall include the fee required under ORS 536.050; and (3) Each person submitting a protest shall raise all reasonably ascertainable issues and submit all reasonably available arguments supporting the person's position by the close of the protest period. Failure to raise a reasonably ascertainable issue in a protest or failure to provide sufficient specificity to afford the Department an opportunity to respond to the issue precludes consideration of the issue during the hearing.

Enclosed are copies of the district permanent transfer application and maps. Please keep in mind if you wish to protest this transfer application the deadline for protest is 60 days from the date of this mailing.

Sincerely,

Leslie Clark
Water Transfer Specialist

Enc

cc: OWRD

RECEIVED

DEC 20 2007

WATER RESOURCES DEPT
SALEM, OREGON

Mailed via certified mail and copy via regular mail on December 19, 2007

1 10506

BENEFICIAL USE SITE REPORT

REPORT YEAR 2007

Property Owner: Root, Jennifer

Phone:

Property Tax Map: 15-13-08 NWSW 507

Acres: 1.00

Site Address: 3437 N WILSON AVE, REDMOND

Type of Use: Irrigation

- Number of Acres reported dry: 1.00
- Interviewed Patron (who and date) _____
- Evidence of Use provided by Patron NONE
- Discussed with Patrolman 07-18-07
- Visual review of Property (date) 08-21-07
- Actual number of acres dry 1.00
- Actual numbers of acres in use 0
- Neighbor(s) interviewed (who and date) _____

Discussed options with Patron: Use _____ Lease Instream _____ Transfer _____

What measures are now needed?

Talk with water right user _____

Follow up in _____ weeks/days

Re-visit site on 10-31-07

NOTES:

Send letter Confiscate

RECEIVED

DEC 20 2007

WATER RESOURCES DEPT
SALEM, OREGON

Inspected by:

Cary D. Penheller

Date:

8/29/07

1 10506



CENTRAL OREGON IRRIGATION DISTRICT

1055 SW LAKE COURT, REDMOND, OR 97756

PHONE: 541.548.6047 FAX: 541.548.0243

www.coid.org

A MUNICIPAL CORPORATION OF THE STATE OF OREGON

September 20, 2007

Customer #: 2657

Jennifer Root
17750 SW Mt Adams Lp
Powell Butte OR 97753

RE: Tax Map #: 1513080000507 (1.00 ac total water right. 1.00 ac unused water right.)

Dear Ms. Root,

By this letter, the District is serving you notice of our intent to confiscate the water right for failure to beneficially use the water for the last 5 consecutive years. (see OAR 690-385-5000 and ORS 540.572 to 540.578). A copy of this letter is being sent to any security interest holders listed against your property as well as the Oregon Water Resources Dept (as required by statute).

Our records indicate that you have failed to beneficially use your full water right for the last 5 consecutive years. Multiple attempts were made by the District to inform you of the rules that you must use your full water right at least 1 year in a 5 consecutive year time period and your non-use of those water rights, and our willingness to work with you in any manner legally possible to obtain the beneficial use required by the State. The District does not take this action lightly, in fact certified letters were sent at the end of the 2006 irrigation season, along with multiple letters sent via first class mail during the years of 2003 through 2007 informing you of your non-use and any options available to assist you in fulfilling the beneficial use requirements, and the District has received no return communication from you. In addition, multiple site visits were also completed during 2007 to review any signs of beneficial use attempts with digital photos being taken to show what may or may not have been accomplished.

Oregon Revised Statute 540.610 clearly states the requirement of beneficial use:

540.610 Use as measure of water right; presumption of forfeiture of right for nonuse; basis for rebutting presumption; confirmation of rights of municipalities. (1) Beneficial use shall be the basis, the measure and the limit of all rights to the use of water in this state. Whenever the owner of a perfected and developed water right ceases or fails to use all or part of the water appropriated for a period of five successive years, the failure to use shall establish a rebuttable presumption of forfeiture of all or part of the water right.

RECEIVED

DEC 20 2007

WATER RESOURCES DEPT
SALEM, OREGON

1 10506

Failure to prove beneficial use as stated is a very serious matter and is cause for forfeiture of the unused water right. I have enclosed the District Confiscation Policy as well as a water right map indicating where your water should be used.

If you wish to dispute this action, you have 30 days from the date of mailing of this letter to notify the District in writing of your objection. If you object, a meeting will be scheduled with the District Manager to try to resolve the issue with you; and if unable to do so, a District hearing before the COID Board of Directors will be held in November to determine if a petition to transfer the water off the lands should be filed with the OWRD Director. Failure to contact the District within 30 days will cause the water to be permanently transferred off of your property.

If you have any evidence that you have used all of your water right at any time during the last 5 years, please have the evidence ready to present at the time of your meeting with the District Manager and/or subsequent hearing with the Board of Directors.

Evidence accepted by OWRD (specific to the years 2003-2007):

- Copies of receipts from sales of irrigated crops or for expenditures relating to use of water
- Records such as Farm Service Agency crop reports, an NRCS farm management plan
- Dated aerial photographs of the lands (Bend Mapping & Blue Print or NRCS)
- Dedicated power usage records or receipts (Specific to irrigation pumps)

If you filed bankruptcy or your property was in foreclosure in the last 5 years, please submit copies of all recorded Court documents to the District. Bankruptcy and/or foreclosure demonstrating financial hardship may be accepted by OWRD as evidence of inability to fully use the water right (690-017-0800(3)(a-e)).

Sincerely,



Steven C. Johnson
Secretary-Manager

Enc.

cc: OWRD
Barrett D. & Jodi K. Ford, 17330 Breezy Way, Bend, OR 97701
Fieldstone Mortgage Co, 11000 Broken Land Pkwy, #600, Columbia, MD 21044

Sent by certified mail September 20, 2007.
Copy sent by first class mail.

35TH

151308CB00507

1.0 ac.

COPY

RECEIVED

DEC 20 2007

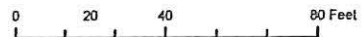
WATER RESOURCES DEPT
SALEM, OREGON

ELM



WATER RIGHTS MAP

15-13-08
NW SW TL: 507
1.00 AC. CONFISCATION W/R
ROOT, JENNIFER



1 10506



CENTRAL OREGON IRRIGATION DISTRICT

1055 SW LAKE COURT, REDMOND, OR 97756

PHONE: 541.548.6047 FAX: 541.548.0243

www.coid.org

A MUNICIPAL CORPORATION OF THE STATE OF OREGON

October 5, 2006

Customer #: 002657

Jennifer L. Root
3437 NW Elm Ave
Redmond, OR 97756-0065

RE: Tax Map #: 151308CB00507, 1 Acres; 2006 Use: PARTIAL, 2005 Use: PARTIAL,
2004 Use: PARTIAL, and 2003 Use: PARTIAL

Dear Jennifer L. Root,

The 2006 irrigation season has ended, and with that, the District has completed the required yearly review of beneficial use of all water rights within our District.

It has been brought to my attention that the water right on the above-noted property has not been fully exercised for 4 consecutive years. Oregon Revised Statute 540.610 clearly states the requirement of beneficial use:

540.610 Use as measure of water right; presumption of forfeiture of right for nonuse; basis for rebutting presumption; confirmation of rights of municipalities. (1) Beneficial use shall be the basis, the measure and the limit of all rights to the use of water in this state. Whenever the owner of a perfected and developed water right ceases or fails to use all or part of the water appropriated for a period of five successive years, the failure to use shall establish a rebuttable presumption of forfeiture of all or part of the water right.

Failure to prove beneficial use as stated is a very serious matter and is cause for forfeiture of the unused water right. I have enclosed the District Confiscation Policy as well as a water right map indicating where your water should be used. At this time, you have 3 options to protect this water right. You must use the full water right on the ground exactly as it is mapped during the 2007 season, lease the right back into the Deschutes River for the 2007 season, or, transfer off the unused water. By failing to follow any of these options, the District will be forced by Oregon Statute to confiscate the water right at the end of the 2007 season by filing a petition with OWRD to transfer these water rights to other lands in the District.

RECEIVED

DEC 20 2007

WATER RESOURCES DEPT
SALEM, OREGON

1 10506

By this letter, the District is serving you notice of our intent to confiscate any water right that goes unused in 2007 (see OAR 690-385-5000 and ORS 540.572 to 540.578). A copy of this letter is being sent to any security interest holders listed against your property as well as the Oregon Water Resources Dept (as required by statute).

If you have any evidence that you have used all of your water right at any time during the last 4 years, please present the evidence to our office within 30 days from the date of this letter.

Evidence accepted by OWRD (specific to the years 2003-2006):


- Copies of receipts from sales of irrigated crops or for expenditures relating to use of water
- Records such as Farm Service Agency crop reports, an NRCS farm management plan
- Dated aerial photographs of the lands (Bend Mapping & Blue Print or NRCS)
- Dedicated power usage records or receipts (Specific to irrigation pumps)

If you filed bankruptcy or your property was in foreclosure in the last 4 years, please submit copies of all recorded Court documents to the District. Bankruptcy and/or foreclosure demonstrating financial hardship may be accepted by OWRD as evidence of inability to fully use the water right (690-017-0800(3)(a-e)).

If you leased your property in the last 4 years to another party, please send the District a copy of the Lease Agreement and contact information. As the property owner, you remain responsible for the use of the water.

Please call the office if you wish to meet with the Watermaster to review your property and discuss your options.

Sincerely,



Steven C. Johnson
Secretary-Manager

Enc.

cc: OWRD
Fieldstone Mortgage Company

Sent by certified mail

CENTRAL OREGON IRRIGATION DISTRICT
1055 SW Lake Court
Redmond, Oregon 97756

Address Service Requested



7001 0360 0004 6809 0848

CERTIFIED MAIL



10-13-06
10-17
10-28

Customer #: 002657

Jennifer L. Root
3437 NW Elm Ave
Redmond, OR 97756-0065



0000



97756

U.S. POSTAGE
PAID
REDMOND, OR
97756
OCT 12, 06
AMOUNT
\$4.25
00035513-12

1 10506

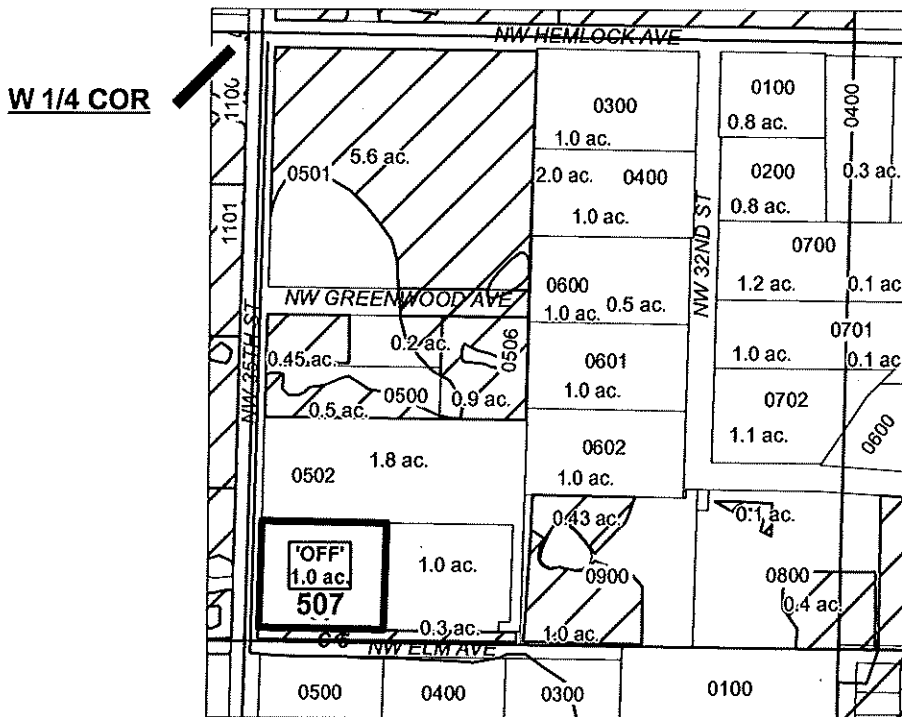
RECEIVED
DEC 20 2007
WATER RESOURCES DEPT
SALEM, OREGON

DESCHUTES COUNTY SEC.08 T15S R13E

SCALE - 1" = 400'

NW 1/4 OF THE SW 1/4

DISTRICT INTERNAL
NOTICE #: T-2007-032



	EXISTING WATER RIGHTS
	'OFF' LAND PARCELS
	PARCELS W/ WATER RIGHTS

"OFF" MAP



APPLICATION FOR WATER RIGHTS TRANSFER

JENNIFER L. ROOT / COID

TAXLOT #: 507

1.0 ACRES

DATE: 11-28-07

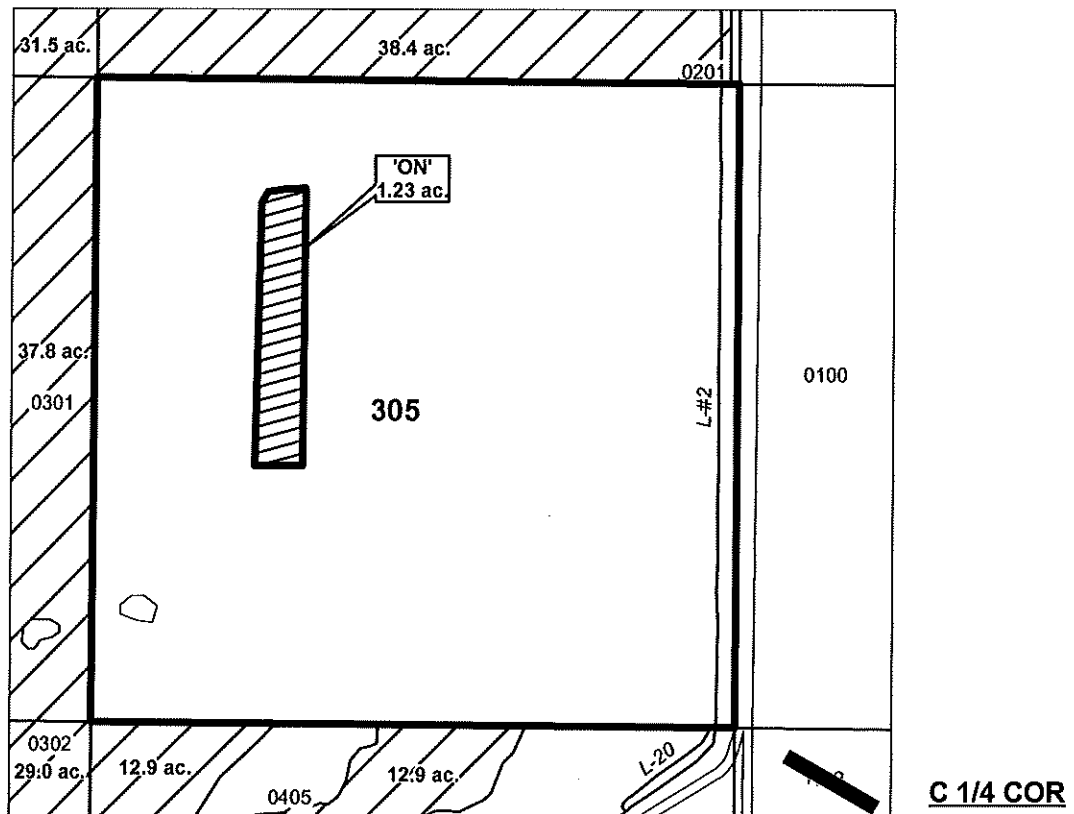
FILE: E:\TRANSFER\WR\TRANS07\ROOT

CROOK COUNTY SEC.14 T15S R14E

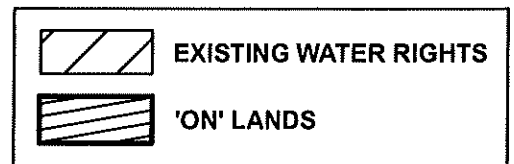
SCALE - 1" = 400'

SE 1/4 OF THE NW 1/4

DISTRICT INTERNAL
NOTICE #: T-2007-032



"ON" MAP



APPLICATION FOR WATER RIGHTS TRANSFER

CRAIG & CHRISTIE CHRISTIANSEN REVOCABLE TRUST /
CHARLES W. BREWER

TAXLOT #: 305

1.23 ACRES

DATE: 11-29-07

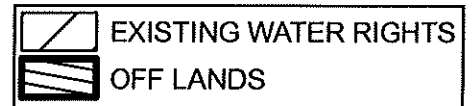
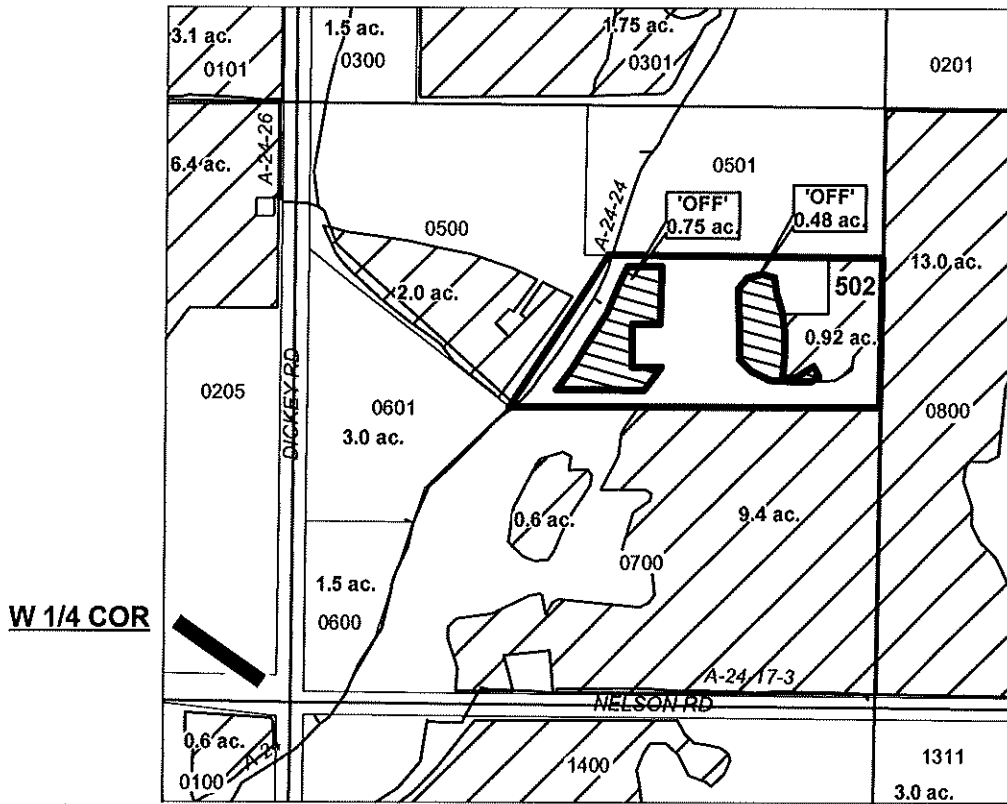
FILE: E:\TRANSFER\WR\TRANS07\BREWER.PDF

DESCHUTES COUNTY SEC.19 T17S R13E

SCALE - 1" = 400'

SW 1/4 OF THE NW 1/4

DISTRICT INTERNAL
NOTICE #: T-2007-032



"OFF" MAP



APPLICATION FOR WATER RIGHTS TRANSFER

**CRAIG & CHRISTIE CHRISTIANSEN REVOCABLE TRUST /
CHARLES W. BREWER**

TAXLOT #: 502

1.23 ACRES

DATE: 11-29-07

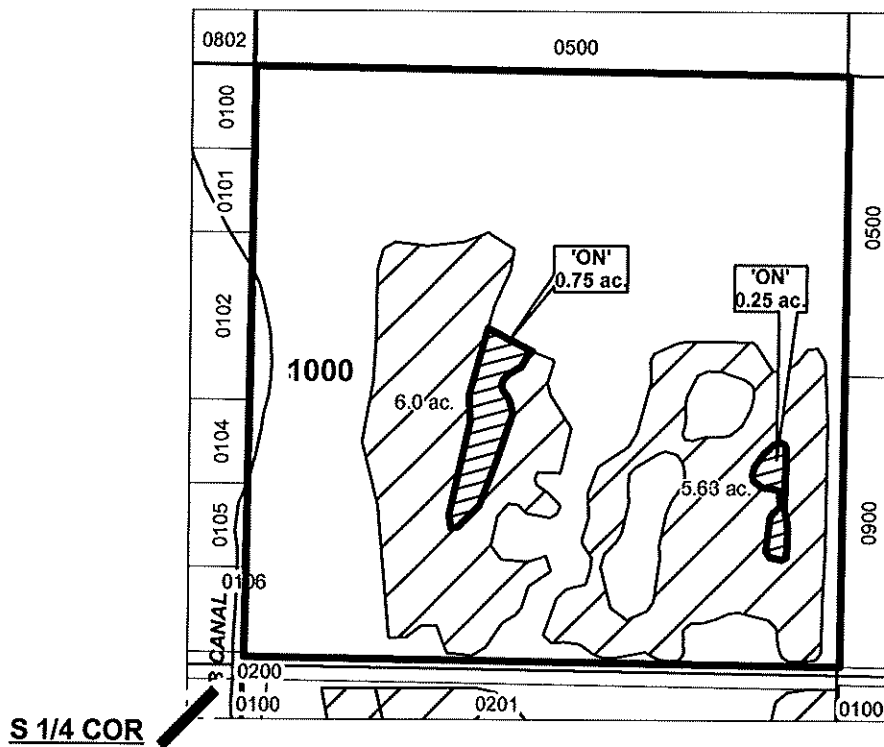
FILE: E:\TRANSFER\WR\TRANS07\CHRISTIANSEN.PDF

DESCHUTES COUNTY SEC.14 T16S R12E

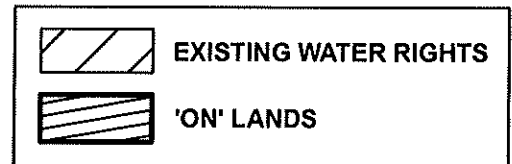
SCALE - 1" = 400'

SW 1/4 OF THE SE 1/4

DISTRICT INTERNAL
NOTICE #: T-2007-032



"ON" MAP



APPLICATION FOR WATER RIGHTS TRANSFER

JENNIFER L. ROOT / COID

TAXLOT #: 1000

1.0 ACRES

DATE: 11-28-07

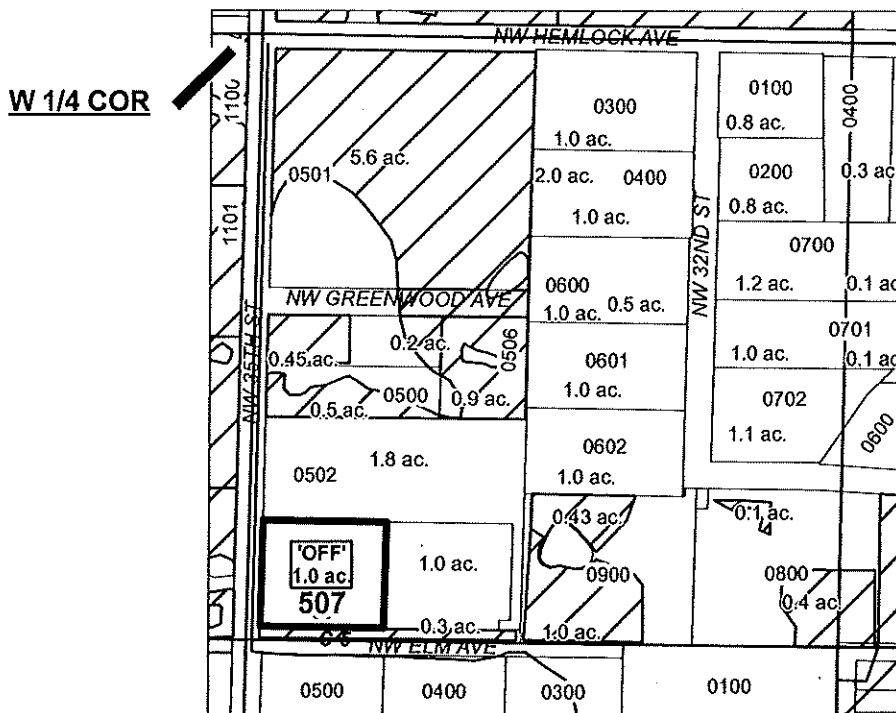
FILE: E:\TRANSFER\WR\TRANS07\GIFTPT

DESCHUTES COUNTY SEC.08 T15S R13E

SCALE - 1" = 400'

NW 1/4 OF THE SW 1/4

DISTRICT INTERNAL
NOTICE #: T-2007-032



	EXISTING WATER RIGHTS
	'OFF' LAND PARCELS
	PARCELS W/ WATER RIGHTS

"OFF" MAP



APPLICATION FOR WATER RIGHTS TRANSFER

JENNIFER L. ROOT / COID

TAXLOT #: 507

1.0 ACRES

DATE: 11-28-07

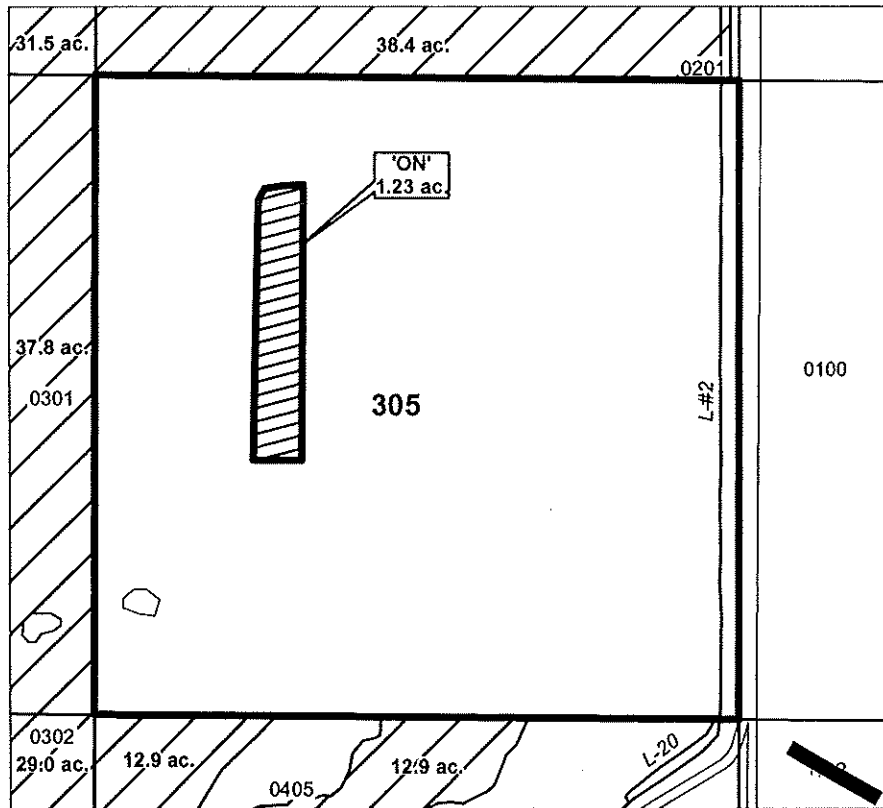
FILE: E:\TRANSFER\WR\TRANS07\ROOT

CROOK COUNTY SEC.14 T15S R14E

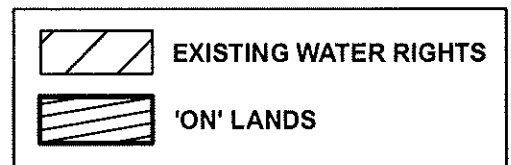
SCALE - 1" = 400'

SE 1/4 OF THE NW 1/4

DISTRICT INTERNAL
NOTICE #: T-2007-032



"ON" MAP



APPLICATION FOR WATER RIGHTS TRANSFER

CRAIG & CHRISTIE CHRISTIANSEN REVOCABLE TRUST /
CHARLES W. BREWER

TAXLOT #: 305

1.23 ACRES

DATE: 11-29-07

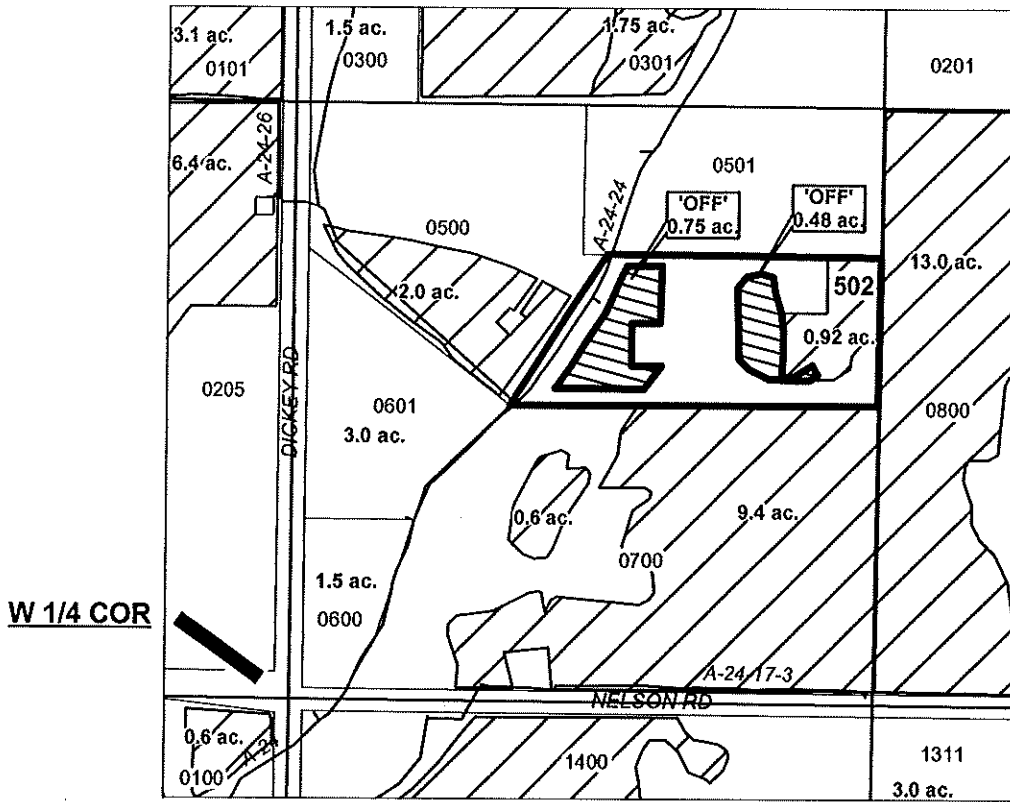
FILE: E:\TRANSFER\WR\TRANS07\BREWER.PDF

DESCHUTES COUNTY SEC.19 T17S R13E

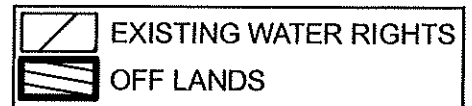
SCALE - 1" = 400'

SW 1/4 OF THE NW 1/4

DISTRICT INTERNAL
NOTICE #: T-2007-032



"OFF" MAP



APPLICATION FOR WATER RIGHTS TRANSFER

CRAIG & CHRISTIE CHRISTIANSEN REVOCABLE TRUST /
CHARLES W. BREWER

TAXLOT #: 502

1.23 ACRES

DATE: 11-29-07

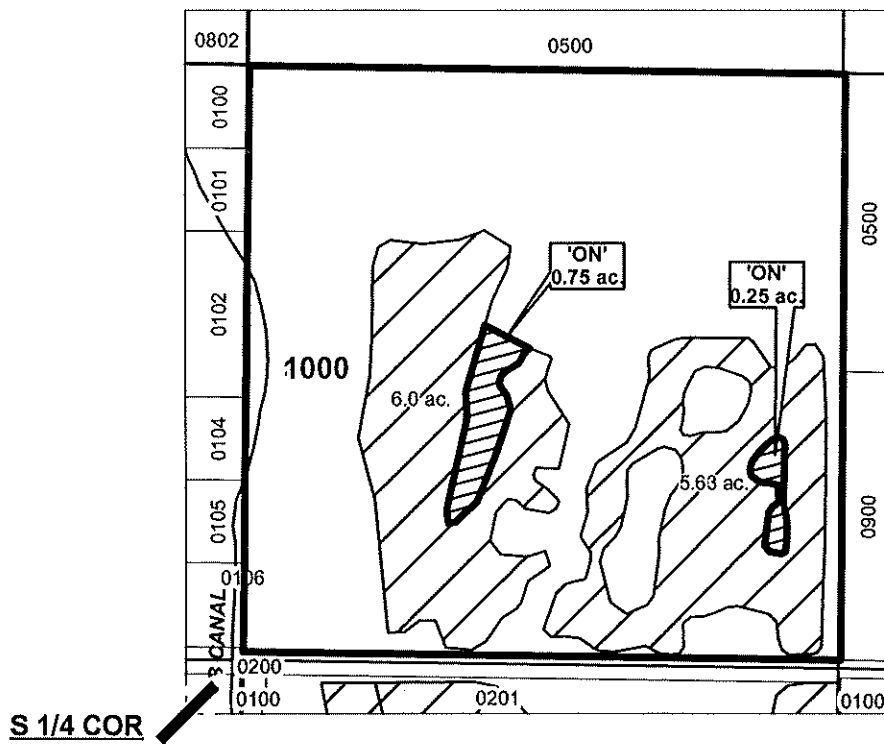
FILE: E:\TRANSFER\WRTRANS07\CHRISTIANSEN.PDF



DESCHUTES COUNTY SEC.14 T16S R12E

SCALE - 1" = 400'

SW 1/4 OF THE SE 1/4

DISTRICT INTERNAL
NOTICE #: T-2007-032



	EXISTING WATER RIGHTS
	'ON' LANDS

"ON" MAP



APPLICATION FOR WATER RIGHTS TRANSFER

JENNIFER L. ROOT / COID

TAXLOT #: 1000

1.0 ACRES

DATE: 11-28-07

FILE: E:\TRANSFER\WRTRANS07\GIFTPIT

L-385 L-387 L-389 L-391 L-393 L-395 L-397 L-399 L-401 L-403
 L-386 L-388 L-390 L-392 L-394 L-396 L-398 L-400 L-402 L-404 L-406

T-8692 spo. v. SSP 941 v. 56 p. 2014
 T-8693 spo. v. 56 p. 17 v. 56 p. 999 v. 17
 T-8982 v. 56 p. 124
 T-8983 v. 56 p. 127
 T-8984 v. 56 p. 130
 T-8985 v. 56 p. 133

T-9299 AUSE/POU Instream Lease #'s
 T-9313 APOU 165, 260, 261, 257, 259,
 T-9314 v. 56 p. 165, 258, 256, 266, 263,
 T-9315 262, 264, 265, 277
 (div. 15) T-9343 AUSE/POU

CERTIFICATE OF WATER RIGHT

THIS CERTIFICATE ISSUED TO
 T-9163 v. 44 p. 98
 T-981d v. 63 p. 521
 CENTRAL OREGON IRRIGATION DISTRICT
 2598 N HIGHWAY 97
 REDMOND, OREGON 97756

T-9500 WITHDRAWN
 T-9555 v. 60 p. 32A
 T-9553
 T-9557
 T-9558
 T-9597
 T-9605
 T-9603
 T-9604
 T-9499
 T-9423 WITHDRAWN v. 57 p. 115
 T-9424 WITHDRAWN - 9283
 T-9439
 T-9440
 T-9441
 T-9463
 T-9462
 T-9017, 9018, 9020, 9021,
 9022, 9023, 9024
 v. 56 p. 1027
 T-9113 v. 56 p. 1030
 T-9150
 T-9156 v. 56 p. 1033
 T-9195 v. 56 p. 2051
 T-9276
 T-9516

confirms the right to use the waters of THE DESCHUTES RIVER, a tributary of THE COLUMBIA RIVER, for IRRIGATION OF ACRES 43,746.93 ACRES, 781.957 ACRES/EQUIVALENT FOR MUNICIPAL USE, 158.01 ACRES/EQUIVALENT FOR POND MAINTENANCE, 87.10 ACRES/EQUIVALENT FOR INDUSTRIAL USE, 7.0 ACRES/EQUIVALENT FOR QUASI-MUNICIPAL USE, 2.80 ACRES/EQUIVALENT FOR DUST ABATEMENT, STOCK WATER, AND DOMESTIC USE.

This right was confirmed by decree of the Circuit Court of the State of Oregon for DESCHUTES County. The decree is of record at Salem, in the Order Record of the WATER RESOURCES DIRECTOR, in Volume 12, at Page 282 and in Volume 16, at pages 1 and 390. The dates of priority are OCTOBER 31, 1900 FOR 985.0 CUBIC FEET PER SECOND, AND DECEMBER 2, 1907 FOR THE BALANCE ALLOWED BY DECREE.

The amount of water used for irrigation, together with the amount secured under any other right existing for the same lands, is limited to a diversion of not to exceed the quantity determined by decree of the Circuit Court for Deschutes County, dated March 24, 1933, being:

- April 1 to May 1 and Oct. 1 to Nov. 1 1 cfs to 80.0 acres
- May 1 to May 15 and Sept. 15 to Oct. 1 1 cfs to 60.0 acres
- May 15 to Sept. 15 1 cfs to 32.4 acres

L-498 T-9524
 T-9524
 (MP-27) L-528
 (MP-16) L-495 L-464
 L-497 L-496
 (MP-26)
 (MP-27)

for each acre irrigated by the Central Oregon Irrigation District main canal systems during the irrigation season of each year, not to exceed 9.91 acre-feet for each acre irrigated during the irrigation season as measured at the diversion from the source. The quantities reflect a 45% transmission loss as determined by decree of the Circuit Court for Deschutes County, dated March 24, 1933. Those lands not served from the district main canal systems but by direct pumping from the Deschutes River will not be allowed the 45% transmission loss.

The points of diversion are located as follows:

- L-657
L-370 1. Central Oregon Canal: SW 1/4 NE 1/4, Section 13, T. 18 S., R. 11 E., W.M.; 1520 feet south and 1535 feet west from the NE Corner of Section 13.
- L-371
L-372 2. Smith Properties, Inc.: Lot 4 (NW 1/4 NW 1/4), Section 5, T. 18 S., R. 12 E., W.M.; 440 feet south and 970 feet east from the NW Corner of Section 5.
- L-373
L-374 3. Columbia Park: SE 1/4 SE 1/4, Section 31, T. 17 S., R. 12 E., W.M.; 740 feet north and 490 feet west from the SE Corner of Section 31.
- L-375
L-376 4. Drake Park South: NE 1/4 SE 1/4, Section 31, T. 17 S., R. 12 E., W.M.; 700 feet north and 120 feet west from the SE Corner of NE 1/4 SE 1/4, Section 31.
- L-377
L-378 5. Drake Park North: SW 1/4 NW 1/4, Section 32, T. 17 S., R. 12 E., W.M.; 2150 feet south and 750 feet east from the NW Corner of Section 32.
- L-379
L-381 6. Harmon Park: SW 1/4 NW 1/4, Section 32, T. 17 S., R. 12 E., W.M.; 700 feet south and 680 feet west from the NE Corner of SW 1/4 NW 1/4, Section 32.
- L-382
L-383
L-384
T-9534 v. 55 p. 1365 ext. of time v. 61 p. 525
v. 54 p. 566 v. 54 p. 560

L-520 L-529 L-525 L-534 L-539 L-545
 L-522 L-530 L-526 L-535 L-540 L-546
 L-523 L-531 L-527 L-536 L-542 L-547
 L-528 L-521 L-532 L-537 L-543 L-548
 L-524 L-533 L-538 L-544 L-549

HB3111.bwb
 T-8532 T-8514
 Page 1 of 105

T-9055, 9036, 9040
 T-9027
 T-8486
 T-8485
 v. 54 p. 549
 76358
 v. 56 p. 245

AMENDED by special order

L-380 Instream Lease #187 5/2/2001-10/31/2002
 L-368 Instream lease #234 9-19-01/9-30-01 v. 55 pg. 167

7. Pioneer Park (South): NW¼ NE¼, Section 32, T. 17 S., R. 12 E., W.M.; 600 feet south and 450 feet west from the NE Corner of the NW¼ NE¼ of Section 32.
8. Pioneer Park (North): NW¼ NE¼, Section 32, T. 17 S., R. 12 E., W.M.; 560 feet west from the NE Corner of the NW¼ NE¼ of Section 32.
9. T.I.D. Bend Feed Canal: NW¼ NE¼, Section 32, T.17S., R. 12 E., W.M.; 2050 feet west from the NE Corner of Section 32.
10. Rivers Edge Golf Club: SW¼ NE¼, Section 29, T. 17 S., R. 12 E., W.M.; 1980 feet south and 1160 feet east from the N¼ Corner of Section 29.
11. C.O.I.D. North Canal: SE¼ NE¼, Section 29, T. 17 S., R. 12 E., W.M.; 850 feet north and 630 feet west from the E¼ Corner of Section 29.
12. Cline Falls State Park: NW¼ SE¼, Section 14, T. 15 S., R. 12 E., W.M.; 425 feet south and 1475 feet west from the E¼ Corner of Section 14.

A description of the place of use to which this right is appurtenant is as follows:

QTR/QTR	TL	USE	ACRES	DIV. PT.	OWNER
SW¼ SE¼	401	IR	1.820	12	OREGON STATE PARKS
SE¼ SE¼	600	IR	1.660	12	OREGON STATE PARKS
Section 32					
SW¼ NE¼	200	IR	6.600	11	THORNBURGH, EVERETT
SE¼ NE¼	200	IR	8.900	11	THORNBURGH, EVERETT
NE¼ SW¼	500	IR	13.250	11	BRADEN, SONDRAD
NW¼ SW¼	500	IR	1.000	11	BRADEN, SONDRAD
SW¼ SW¼	500	IR	19.200	11	BRADEN, SONDRAD
SE¼ SW¼	600	IR	26.000	11	PRATT, DOROTHY LOU
NE¼ SE¼	300	IR	36.650	11	THORNBURGH, EVERETT
SW¼ SE¼	400	IR	0.100	11	THORNBURGH, EVERETT
SE¼ SE¼	400	IR	32.350	11	THORNBURGH, EVERETT
Section 33					
SW¼ NW¼	400	IR	7.700	11	THORNBURGH, EVERETT
NE¼ SW¼	100	IR	4.000	11	HARPER, VIRGIL
NW¼ SW¼	400	IR	36.300	11	THORNBURGH, EVERETT
SW¼ SW¼	400	IR	37.400	11	THORNBURGH, EVERETT
SE¼ SW¼	100	IR	2.000	11	HARPER, VIRGIL
SE¼ SW¼	103	IR	14.000	11	GREGERSON, GARY E
Section 34					
Township 13 South, Range 13 East, W.M.					
NE¼ NE¼	300	IR	12.000	11	CLARK, DAVID L
SE¼ NE¼	300	IR	6.200	11	CLARK, DAVID L
Section 12					
SE¼ NE¼	4300	IR	14.000	11	BETTESWORTH, JAY
SE¼ NE¼	4400	IR	5.000	11	GREGG, MARGARET
NE¼ SE¼	300	IR	1.000	11	BITTLER, SCOTT
NE¼ SE¼	400	IR	1.400	11	SCHULTZ, RUTH A
Section 36					
Township 14 South, Range 12 East, W.M.					
SW¼ NE¼	600	IR	3.200	11	HUMPHREYS FAMILY TRUST
SE¼ NE¼	600	IR	4.000	11	HUMPHREYS FAMILY TRUST
NE¼ NW¼	700	IR	8.100	11	GARDNER, JAMES

NE¼ NW¼ 1800	IR	0.030	9	SHORT, WALTER JOHN
NE¼ NW¼ 2200	IR	0.080	9	BARRIE, BETTY J. & COX, SUSAN
NE¼ NW¼ 2400	IR	0.140	9	BRAINERD, HAROLD G. ET UX
NE¼ NW¼ 2500	IR	0.330	9	BIANUCCI, JOHN ET AL
NE¼ NW¼ 2700	IR	0.190	9	CURL, ANITA G.
NE¼ NW¼ 2900	IR	0.120	9	THOMSON, G.J. & OTTENFELD, D.
NE¼ NW¼ 3000	IR	0.200	9	BOLLMAN, A.W., TRUSTEE
NE¼ NW¼ 3101	IR	0.200	9	DE KAT, GARY H. & VIRGINIA A.
NE¼ NW¼ 3300	IR	1.710	9	RIMROCK ASSOC. OF BEND, INC.
NE¼ NW¼ 3800	IR	1.170	9	RIMROCK ASSOC. OF BEND, INC.
NW¼ NW¼ 500	IR	0.350	9	LAMARCHE, H.J. ET UX
NW¼ NW¼ 600	IR	0.520	9	NASH, DONAL B. & DEBORAH L.
NW¼ NW¼ 700	IR	0.310	9	HEISTUMAN, T. & LAMBERT, S.
NW¼ NW¼ 2700	IR	0.180	9	CURL, ANITA G.
NW¼ NW¼ 3200	IR	0.030	9	CREASEY, DOUGLAS K. & KAREN L.

Section 20

Township 17 South, Range 12 East, W.M.

This certificate is issued to confirm changes in use and place of use approved by an order of the Water Resources Department Director entered 12/6/99, approving the Central Oregon Irrigation District petition for water rights mapping under ORS 541.325 to 541.331 and confirms those changes in place of use and points of diversion approved by orders of the Water Resources Director entered May 9, 1980; January 19, 1981; January 19, 1990; and May 9, 1990, not eligible for inclusion in the district water rights mapping petition.

This certificate supersedes certificate of water right numbered 29052.

The right to the use of the water for the above purpose is restricted to beneficial use on the lands or place of use described and is subject to all other conditions and limitations contained in said decrees.

WITNESS the signature of the Water Resources Director, affixed 12/6/99.


Martha O. Pagel, Director

Instrument Guide #306 4-02/10-02
#307 7-02/10-02
#297 7-02/10-02
#325 8-02/10-02
#326 8-02/10-02
#327 8-02/10-02
#259 7-02/10-02
#298 7-02/10-02
#262 6-02/10-02
#261 6-02/10-02
#265 6-02/10-02

L-381 L-382 L-384 L-386 L-388 L-390 L-392 L-394
 L-383 L-385 L-387 L-389 L-391 L-393 L-395

v.57 p.1155 L-679

T-8486 v.59 p.239 L-396 L-435 T-10018
 T-8982 v.56 p.124 L-397 L-436
 T-8983 v.56 p.127 L-398 L-437 STATE OF OREGON
 T-8984 v.56 p.130 L-399 L-438
 L-400 COUNTY OF DESCHUTES
 T-8985 v.51 p.123 L-401
 T-9017 v.56 p.488 L-402
 T-9113 Δ POW v.56 p.1030 L-403 CERTIFICATE OF WATER RIGHT
 T-9020 v.56 p.485 L-404
 T-9022 v.56 p.482
 T-9023 v.56 p.478
 T-9011 v.56 p.1022
 WITHDRAWN 32A
 T-9555
 T-9553 T-9604
 T-9557 v.60 p.503 T-9463
 T-9558 T-9768 T-9462
 T-9784 T-9499
 T-9785 T-9500
 T-9816 T-9516
 T-9817
 T-981 v.12 p.520
 T-9283
 T-9214 v.57 p.490
 T-9276
 T-9283
 T-9018 v.56 p.2042
 T-9021 v.56 p.849
 T-9313 Δ POW v.58 p.1155
 T-9314
 T-9315
 (Div) T-9343 use/POW
 T-9527
 T-9524

THIS CERTIFICATE ISSUED TO
 CENTRAL OREGON IRRIGATION DISTRICT
 2598 N HWY 97
 REDMOND, OREGON 97756

confirms the right to use the waters of CRANE PRAIRIE RESERVOIR, CONSTRUCTED UNDER PERMIT R-1687, a tributary of THE DESCHUTES RIVER, for SUPPLEMENTAL IRRIGATION (IR) OF 50,0091.98 ACRES, 781.957 ACRES/EQUIVALENT FOR MUNICIPAL USE (MU), 354.59 ACRES/EQUIVALENT FOR QUASI-MUNICIPAL USE (QM), 193.72 ACRES/EQUIVALENT FOR POND MAINTENANCE (PM), 110.3 ACRES/EQUIVALENT FOR INDUSTRIAL USE (IM), 2.8 ACRES/EQUIVALENT FOR DUST ABATEMENT (DA), AND 1.5 ACRES/EQUIVALENT FOR DOMESTIC USE AND STOCK WATER (DS).

This right was perfected under Permit 23256. The date of priority is FEBRUARY 28, 1913. This right is limited to 50,000 ACRE-FEET OF STORED WATER ONLY or its equivalent in case of rotation, measured at the point of diversion from the source.

The points of diversion are located as follows:

- CRANE PRAIRIE RESERVOIR DAM: NE 1/4 NE 1/4, SECTION 17, T 21 S, R 8 E, W.M.
- ARNOLD IRRIGATION DISTRICT MAIN CANAL - NE 1/4 SW 1/4, SECTION 27, T 18 S, R 11 E, W.M.; 2800 FEET SOUTH AND 3740 FEET WEST FROM THE NE CORNER, SECTION 27.
- ARNOLD 2 - NW 1/4 NE 1/4, SECTION 27, T 18 S, R 11 E, W.M.; S. 77° 20' E., 495 FEET FROM THE N 1/4 CORNER, SECTION 27.
- ARNOLD 3 - SW 1/4 NE 1/4, SECTION 23, T 18 S, R 11 E, W.M.; AT THE NW CORNER OF LOT 31, RIVER BEND ESTATES.
- ARNOLD 4 - NE 1/4 NE 1/4, SECTION 23, T 18 S, R 11 E, W.M.; 10 FEET WEST FROM THE MOST NORTHERLY CORNER OF LOT 14, RIVER BEND ESTATES.
- ARNOLD 5 - NE 1/4 NE 1/4, SECTION 23, T 18 S, R 11 E, W.M.; AT THE NW CORNER OF LOT 1, RIVER BEND ESTATES.
- ARNOLD 6 - NE 1/4 SW 1/4, SECTION 13, T 18 S, R 11 E, W.M.; 2710 FEET SOUTH AND 2830 FEET WEST FROM THE NE CORNER, SECTION 13.
- ARNOLD 7 - NW 1/4 NE 1/4, SECTION 32, T 17 S, R 12 E, W.M.; 500 FEET EAST AND 30 FEET SOUTH FROM THE NW CORNER OF THE NW 1/4 NE 1/4, SECTION 32.
- CENTRAL OREGON 1 (CENTRAL OREGON CANAL) - SW 1/4 NE 1/4, SECTION 13, T. 18 S., R. 11 E., W.M.; 1520 FEET SOUTH AND 1535 FEET WEST FROM THE NE CORNER, SECTION 13.
- CENTRAL OREGON 2 - LOT 4 (NW 1/4 NW 1/4), SECTION 5, T. 18 S., R. 12 E., W.M.; 440 FEET SOUTH AND 970 FEET EAST FROM THE NW CORNER, SECTION 5.
- CENTRAL OREGON 3 - SE 1/4 SE 1/4, SECTION 31, T. 17 S., R. 12 E., W.M.; 760 FEET NORTH AND 450 FEET WEST FROM THE SE CORNER, SECTION 31.

T-8692 v.56 p.2114 v.55 p.941 T-8534 v.55 p.136 ext. of v.61 p.525 T-9035, 9036, 9040 v.56 p.457
 T-8693 v.56 p.2114 v.55 p.617 T-9024 v.56 p.1027 T-9299A v.56/POW 76714 v.55 p.341

37 L-446 L-447 L-380 L-368 L-370 L-372 L-374 L-376 L-378
 L-369 L-371 L-373 L-375 L-377 L-379

CENTRAL OREGON 4 - NE $\frac{1}{4}$ SE $\frac{1}{4}$, SECTION 31, T. 17 S., R. 12 E., W.M.; 700 FEET NORTH AND 120 FEET WEST FROM THE SE CORNER, NE $\frac{1}{4}$ SE $\frac{1}{4}$, SECTION 31.

CENTRAL OREGON 5 - SW $\frac{1}{4}$ NW $\frac{1}{4}$, SECTION 32, T. 17 S., R. 12 E., W.M.; 2150 FEET SOUTH AND 750 FEET EAST FROM THE NW CORNER, SECTION 32.

CENTRAL OREGON 6 - SW $\frac{1}{4}$ NW $\frac{1}{4}$, SECTION 32, T. 17 S., R. 12 E., W.M.; 700 FEET SOUTH AND 680 FEET WEST FROM THE NE CORNER OF SW $\frac{1}{4}$ NW $\frac{1}{4}$, SECTION 32.

CENTRAL OREGON 7 - NW $\frac{1}{4}$ NE $\frac{1}{4}$, SECTION 32, T. 17 S., R. 12 E., W.M.; 600 FEET SOUTH AND 450 FEET WEST FROM THE N $\frac{1}{4}$ CORNER, SECTION 32.

CENTRAL OREGON 8 - NW $\frac{1}{4}$ NE $\frac{1}{4}$, SECTION 32, T. 17 S., R. 12 E., W.M.; 560 FEET WEST FROM THE N $\frac{1}{4}$ CORNER, SECTION 32.

CENTRAL OREGON 9 - NW $\frac{1}{4}$ NE $\frac{1}{4}$, SECTION 32, T. 17 S., R. 12 E., W.M.; 2050 FEET WEST FROM THE NE CORNER, SECTION 32.

CENTRAL OREGON 10 - SW $\frac{1}{4}$ NE $\frac{1}{4}$, SECTION 29, T. 17 S., R. 12 E., W.M.; 1980 FEET SOUTH AND 1160 FEET EAST FROM THE N $\frac{1}{4}$ CORNER, SECTION 29.

CENTRAL OREGON 11 (CENTRAL OREGON IRRIGATION DISTRICT NORTH CANAL AND CROOK COUNTY IMPROVEMENT DISTRICT #1) - SE $\frac{1}{4}$ NE $\frac{1}{4}$, SECTION 29, T. 17 S., R. 12 E., W.M.; 850 FEET NORTH AND 630 FEET EAST FROM THE N $\frac{1}{4}$ CORNER, SECTION 29.

CENTRAL OREGON 12 - NW $\frac{1}{4}$ SE $\frac{1}{4}$, SECTION 14, T. 15 S., R. 12 E., W.M.; 600 FEET SOUTH AND 1320 FEET WEST FROM THE E $\frac{1}{4}$ CORNER, SECTION 14.

This appropriation shall be limited to the duty of water as set out in the modified supplemental decree of the circuit court dated March 24, 1933 in the matter of the determination of the relative rights to the use of the waters of the Deschutes River and its tributaries; provided further that the amount of water allowed herein, together with the amount secured under any other right existing for the same lands shall not exceed the limitation allowed herein, and shall be further limited to the terms of the inter-district contract dated January 4, 1938, between the Central Oregon Irrigation District, Crook County Improvement District #1, and the Arnold Irrigation District, and shall be subject to such reasonable rotation system as may be ordered by the proper state officer.

A description of the place of use to which this right is appurtenant is as follows:

<u>QTR/QTR</u>	<u>TL</u>	<u>USE</u>	<u>ACRES</u>	<u>DIV. PT.</u>	<u>OWNER</u>
SW $\frac{1}{4}$ SE $\frac{1}{4}$	401	IR	1.820	12	OREGON STATE PARKS
SE $\frac{1}{4}$ SE $\frac{1}{4}$	600	IR	1.660	12	OREGON STATE PARKS
Section 32					
SW $\frac{1}{4}$ NE $\frac{1}{4}$	200	IR	6.600	11	THORNBURGH, EVERETT
SE $\frac{1}{4}$ NE $\frac{1}{4}$	200	IR	8.900	11	THORNBURGH, EVERETT
NE $\frac{1}{4}$ SW $\frac{1}{4}$	500	IR	13.250	11	BRADEN, SONDRAD
NW $\frac{1}{4}$ SW $\frac{1}{4}$	500	IR	1.000	11	BRADEN, SONDRAD
SW $\frac{1}{4}$ SW $\frac{1}{4}$	500	IR	19.200	11	BRADEN, SONDRAD
SE $\frac{1}{4}$ SW $\frac{1}{4}$	600	IR	26.000	11	PRATT, DOROTHY LOU
NE $\frac{1}{4}$ SE $\frac{1}{4}$	300	IR	36.650	11	THORNBURGH, EVERETT
SW $\frac{1}{4}$ SE $\frac{1}{4}$	400	IR	0.100	11	THORNBURGH, EVERETT
SE $\frac{1}{4}$ SE $\frac{1}{4}$	400	IR	32.350	11	THORNBURGH, EVERETT
Section 33					
SW $\frac{1}{4}$ NW $\frac{1}{4}$	400	IR	7.700	11	THORNBURGH, EVERETT
NE $\frac{1}{4}$ SW $\frac{1}{4}$	100	IR	4.000	11	HARPER, VIRGIL
NW $\frac{1}{4}$ SW $\frac{1}{4}$	400	IR	36.300	11	THORNBURGH, EVERETT

NE¼ NW¼	6005	IR	17.60	SUNDANCE MEADOWS
NW¼ NW¼	6005	IR	3.40	SUNDANCE MEADOWS
SW¼ NW¼	6005	IR	9.30	SUNDANCE MEADOWS
SE¼ NW¼	6005	IR	10.60	SUNDANCE MEADOWS

Section 29


NE¼ NE¼	6005	IR	9.60	SUNDANCE MEADOWS
NW¼ NE¼	6000	IR	7.95	CLAWSON, GARY
NW¼ NE¼	6005	IR	4.50	SUNDANCE MEADOWS
NW¼ NE¼	6006	IR	1.16	CLAWSON, GARY
SW¼ NE¼	6000	IR	1.15	CLAWSON, GARY
SW¼ NE¼	6005	IR	0.04	SUNDANCE MEADOWS
SW¼ NE¼	6006	IR	4.14	CLAWSON, GARY
SE¼ NE¼	6004	IR	1.98	CLAWSON, GARY
SE¼ NE¼	6005	IR	13.80	SUNDANCE MEADOWS
SE¼ NE¼	6006	IR	3.12	CLAWSON, GARY
NE¼ NW¼	100	IR	23.00	PEDIGO, RICHARD & JOYCE
LOT 1 NW¼ NW¼	101	IR	34.73	PEDIGO, RICHARD & JOYCE
LOT 2 SW¼ NW¼	500	IR	5.20	PEDIGO, RICHARD & JOYCE
LOT 2 SW¼ NW¼	600	PM	0.57	PEDIGO, RICHARD & JOYCE
LOT 2 SW¼ NW¼	600	IR	5.00	PEDIGO, RICHARD & JOYCE
LOT 2 SW¼ NW¼	200	IR	1.5	MOELLER, CALVIN & JEANNE
SE¼ NW¼	200	IR	17.10	MOELLER, CALVIN & JEANNE

Section 30

Township 18 South, Range 13 East, W.M.

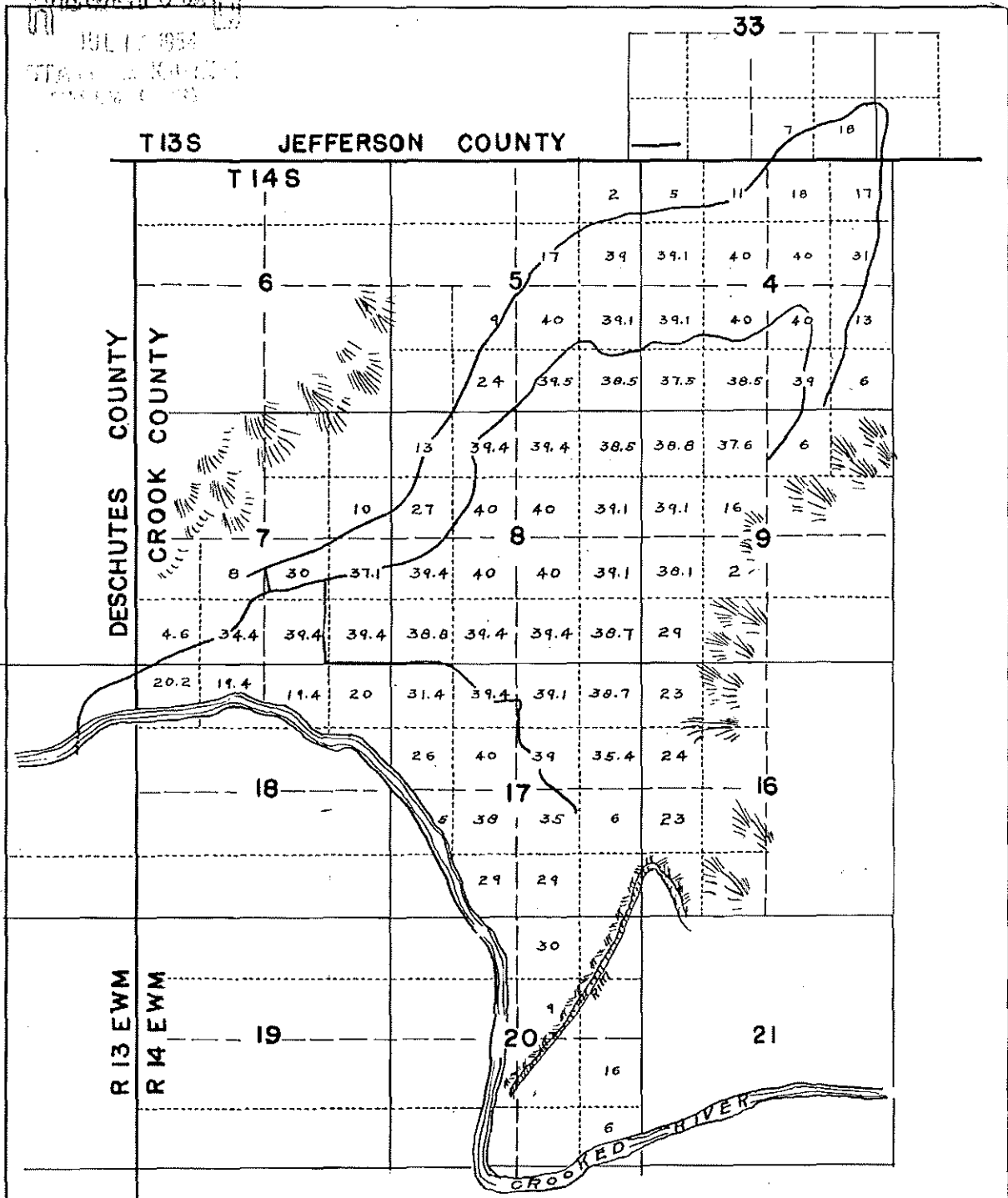
**Superscript number behind use in the Arnold Irrigation District section is the number of the Arnold Irrigation District diversion point used on the parcel. If there is no number, then the diversion point is the Arnold Irrigation District main canal. See the diversion point listing for the description of the locations.*

WITNESS the signature of the Water Resources Director, affixed **FEB 08 2001**


 Paul R. Cleary, Director

RECEIVED

JUL 15 1954
STATE OF OREGON
DEPT. OF AGRICULTURE



MAP
 CROOK COUNTY MUNICIPAL
 IMPROVEMENT DISTRICT NUMBER ONE
 APPLICATION R13179
 CRANE PRAIRIE RESERVOIR
 SHOWING ACRES TO BE IRRIGATED
 BY
 CROOK COUNTY MUNICIPAL
 IMPROVEMENT DISTRICT NUMBER ONE

REGISTERED
 OREGON
 LAND SURVEYOR

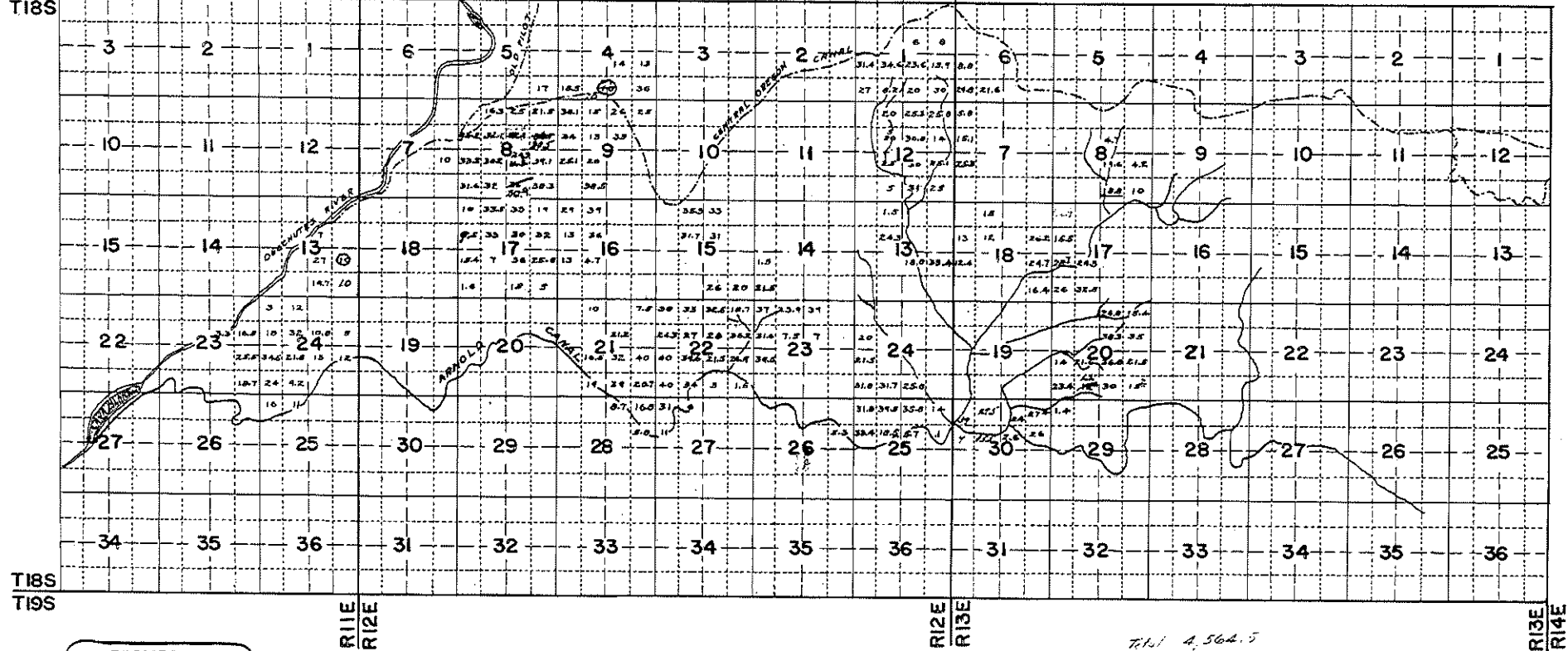
E. Mansfield
 June 15, 1954

MARCH 10, 1944
 Ellithorpe G. Mansfield
 10

Application No. R-13179
 13180
 Permit No. R-1887
 23256

RECEIVED
 JUL 15 1954
 STATE ENGINEER
 SALEM, OREGON

T17S
 T18S



T18S
 T19S

REGISTERED
 OREGON
 LAND SURVEYOR

E.M. Mansfield
 July 12, 1954

MARCH 10, 1944
 Ellithorpe G. Mansfield
 10

Note: Prepared from information and data
 furnished by officials of Arnold Irrigation District

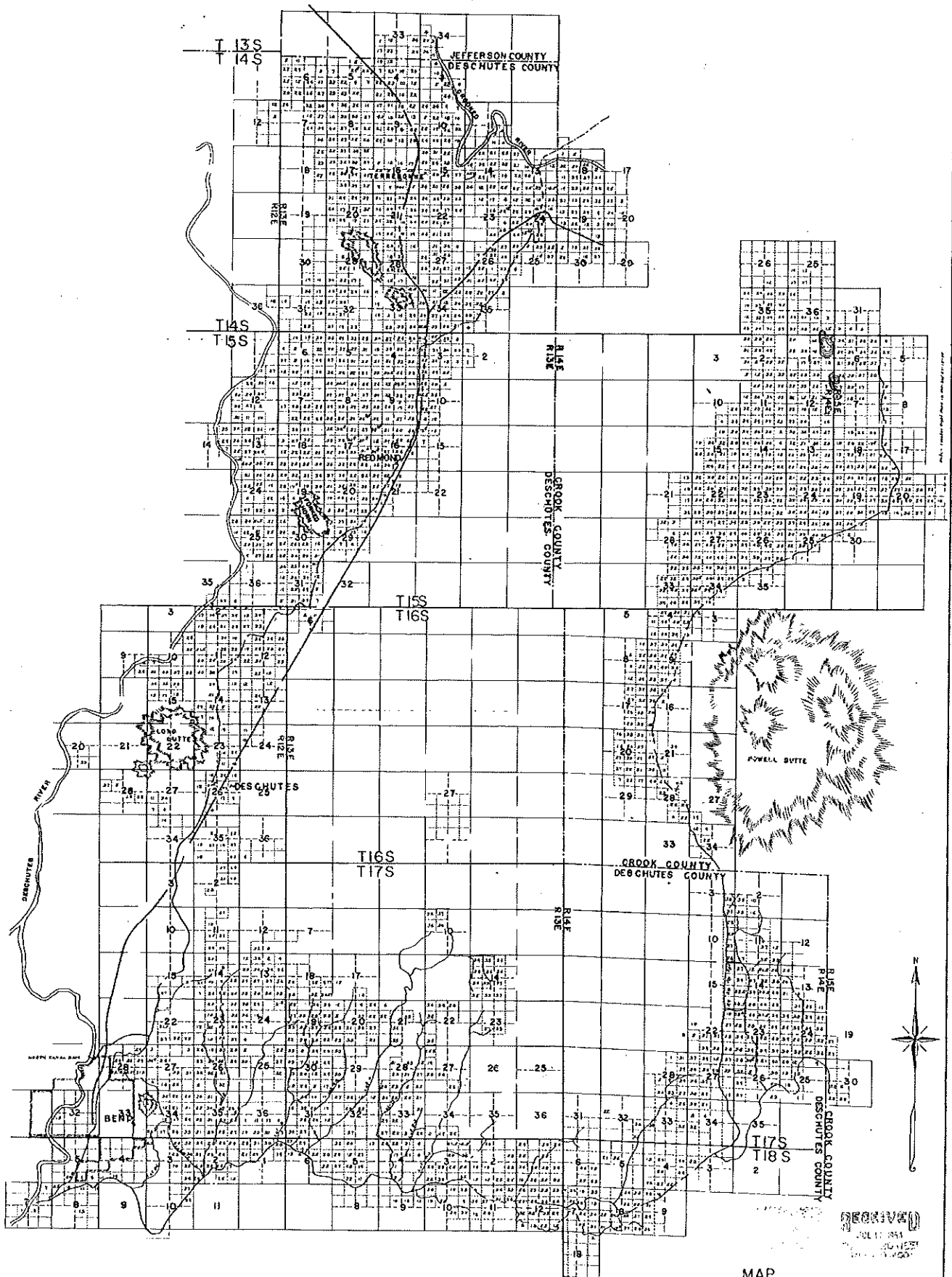
ARNOLD IRRIGATION DISTRICT
 DESCHUTES COUNTY OREGON

Application No. *R-13179*
 13180
 Permit No. *R-1687*
 23756

drawn by e.g.m.
 date July 12, 1954
 scale 1" = 1 mile

7.11 4,564.5

7100



RECEIVED
 JUL 11 1951
 BUREAU OF LAND MANAGEMENT
 WASHINGTON, D.C.

MAP
 CENTRAL OREGON IRRIGATION DISTRICT

REGISTERED
 OREGON
 LAND SURVEYOR
 W. H. HARRIS
 APR 14, 1944

MARSHAL
 Bishop G. Marshall
 18

APPLICATION R13179
 CHANE PRAIRIE RESERVOIR
 SHOWING ACRES TO BE IRRIGATED
 BY
 CENTRAL OREGON IRRIGATION DISTRICT

Application No. R-13179
 Permit No. R-1487
 43261



Oregon

Theodore R. Kulongoski, Governor

Water Resources Department

725 Summer Street NE, Suite A

Salem, OR 97301-1271

503-986-0900

FAX 503-986-0904

**Notice of Application for
Water Right Transfer, Temporary Transfer, or Permit Amendment
01/08/08**

The Department seeks comment on the recently-filed application listed below. Any person may comment on the application. Comments must be received by the Department within 30 days of the date of this notice. The Director may presume that the transfer would be allowed by, and compatible with comprehensive plans unless an affected local government informs the Director otherwise within 30 days of this notice.

County: DESCHUTES
Transfer: 10506
Water Right: CERT 83571, 76358, 76714
Priority Date: 1900, 1907
Name: CENTRAL OREGON IRRIGATION DISTRICT
Address: 1055 SW LAKE CT REDMOND OR 97756
Change: POU
Source: DESCHUTES RIVER/CRANE PRAIRIE RESERVOIR
Authorized POU: T15S R13E 8
T17S R13E 19
Proposed POU: T16S R12E 14
T15S R14E 14

The holder of a water right may apply to permanently change an existing water use subject to transfer. A transfer application may involve any of the following changes: Point of diversion or appropriation (POD; POA); Additional point of diversion or appropriation (APOD; APOA); Historic POD (HIST); Place of use (POU); Character of use (USE); Instream (ISWR); Substitution (SUB); or Exchange (EXCH).

The holder of a water right subject to transfer may request to temporarily change the place of use of the water for up to 5 years and, if necessary to convey the water, to temporarily change the point of diversion or appropriation.

The holder of a water right permit may apply to change a point of diversion (POD) or appropriation (POA) or to change the place of use (POU).

Any person who provides comments within the comment period will receive a copy of the Department's preliminary determination of whether the application should be approved or rejected after the Department has completed a review of the application and will be provided an opportunity to protest the application and preliminary determination at that time. Comments should be sent to the Transfers Section at the Department's Salem office.



Oregon Water Resources Department
725 Summer Street NE, Suite A
Salem, Oregon 97301-1271
(503) 986-0900
www.wrd.state.or.us

Watermaster Review Form: Water Right Transfer

Transfer Application: T-10506

Review Due Date: 2/7/2008

Applicant Name: COID

Proposed Changes: POU POD POA USE OTHER

Reviewer(s): Giffin

Date of Review: Jan. 14, 2008

1. Do you have information suggesting that the water rights may be subject to forfeiture?
 Yes No If "Yes", describe the information and indicate if you intend to file a cancellation affidavit or if you need additional time to determine if a cancellation affidavit should be filed: The transfer is in response to four years of non-use.
2. Is there a history of regulation on the source that serves the right proposed for transfer that has involved the right and downstream water rights? Yes No Generally characterize the frequency of any regulation or explain why regulation has not occurred:

3. Check here if it appears that downstream water rights benefit from return flows resulting from the current use of the right? If you check the box, generally characterize the locations where the return flows likely occur and list the water rights that benefit most:

4. Are there upstream water rights that would be affected by the proposed change?
 Yes No If "Yes", describe how the rights would be affected and list the rights most affected: _____
5. For POD changes and instream transfers, check here if there are channel losses between the old and new PODs or within the proposed instream reach? If you check the box, describe and, if possible, estimate the losses: _____
6. Would distribution of water for the right after the proposed change result in regulation of other water rights that would not have occurred if use of the existing right was maximized?
 Yes No If "Yes", explain: _____
7. For POU changes, would the original place of use continue to receive water from the same source? Yes No N/A If "Yes", explain: _____
8. For POU or USE changes, would use of the existing right at "full face value," result in the diversion of more water than can be used beneficially and without waste? Yes No If "Yes", explain: _____
9. Are there other issues not identified through the above questions? Yes No If "Yes", explain: _____
10. What alternatives may be available for addressing any issues identified above: _____

RECEIVED

JAN 22 2008

**WATER RESOURCES DEPT
SALEM, OREGON**

11. Have headgate notices been issued for the source that serves the right? Yes No
12. What water control and measurement conditions should be included in the transfer:

Measurement Devices	<input checked="" type="checkbox"/> Present and should be maintained.	<input type="checkbox"/> Should be required prior to diverting water.	<input type="checkbox"/> May be required in the future.
Headgates	<input checked="" type="checkbox"/> Present and should be maintained.	<input type="checkbox"/> Should be required prior to diverting water.	<input type="checkbox"/> May be required in the future.



Oregon

Theodore R. Kulongoski, Governor

Water Resources Department

North Mall Office Building

725 Summer Street NE, Suite A

Salem, OR 97301-1266

503-986-0900

FAX 503-986-0904

January 15, 2008

CENTRAL OREGON IRRIGATION DISTRICT
1055 SW LAKE COURT
REDMOND, OR 97756

Reference: Transfer 10506

On December 20, 2007 we received your water right transfer application requesting place of use. The application was accompanied by \$600.00. Our receipt #91003 was previously sent.

By copy of this letter, we are asking the Watermaster for a report regarding the potential for injury to existing water rights which may be caused by the change.

Your application will be examined to determine if additional information is needed. You will be contacted following this examination.

We will notify you if additional information or corrections to the application or map are required.

Please disregard the previous acknowledgement letter.

If you have any questions, please call the Transfer Section, (503)986-0883.

Sincerely,

Sarah Henderson
Executive Support

cc: Watermaster # 11

enclosure

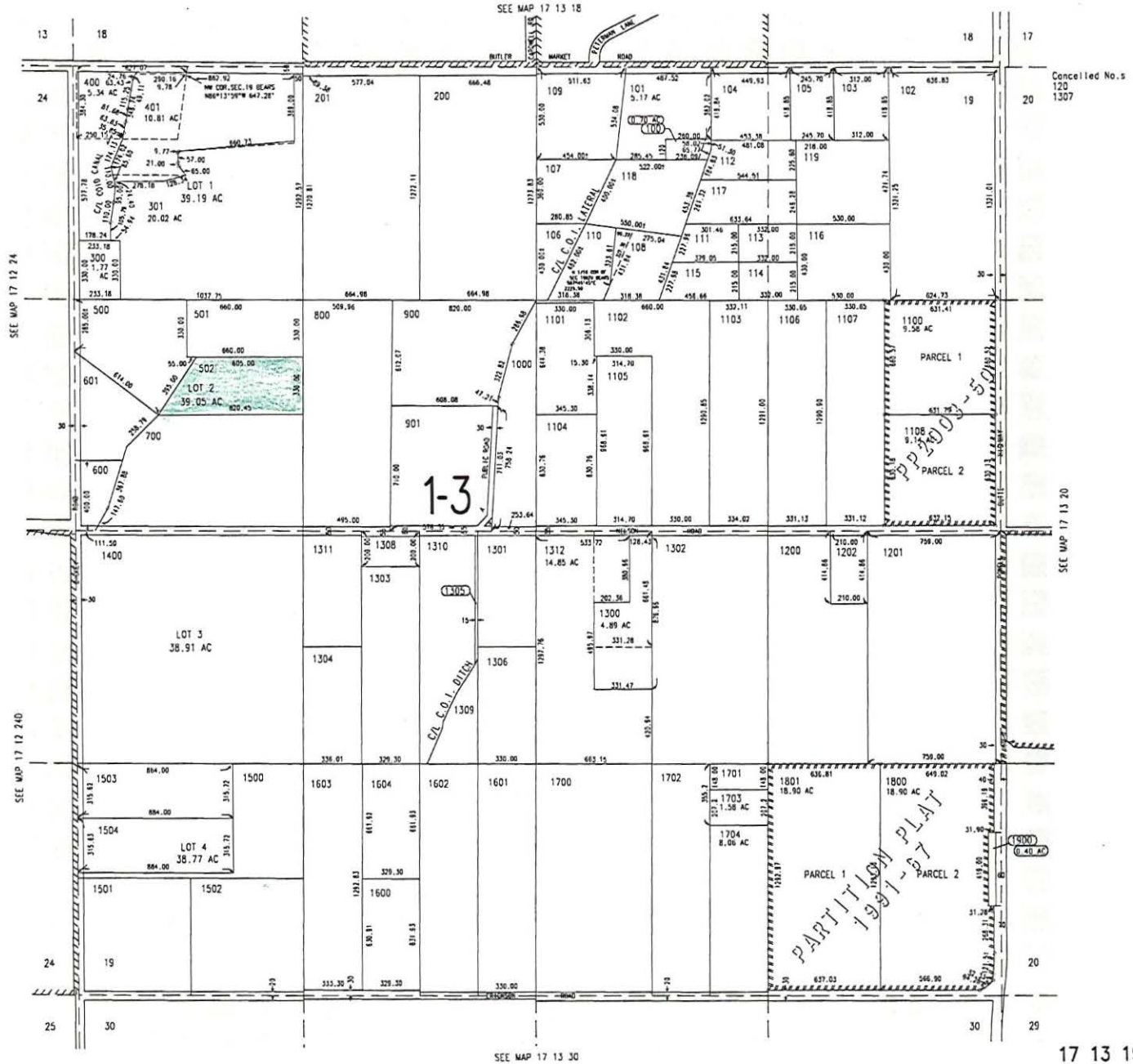
THIS MAP WAS PREPARED FOR ASSESSMENT PURPOSE ONLY.

REVISED: 10/24/2007

SECTION 19 T.17S. R.13E. W.M. DESCHUTES COUNTY

1" = 400'

17 13 19



17 13 19



CENTRAL OREGON IRRIGATION DISTRICT

1055 SW LAKE COURT, REDMOND, OR 97756

PHONE: 541.548.6047 FAX: 541.548.0243

www.coid.org

A MUNICIPAL CORPORATION OF THE STATE OF OREGON

December 19, 2007

Greg Nelson
Oregon Water Resources Department
725 Summer St N.E. Suite A
Salem, OR 97301-1271

RE: 580 Transfers
District transfer number 2007-005

Dear Greg,

Enclosed is a District 580 permanent transfer application along with our check #4784 for \$600.00. This is a non-use transfer application per OAR 690-385-5400. All of required support documentation is included with this transfer.

Please let me know if you need any additional information or have any questions.

Thank you for your assistance!

Sincerely,

Leslie Clark
Water Transfer Specialist

Encl.

T 10506

RECEIVED

DEC 20 2007

WATER RESOURCES DEPT
SALEM, OREGON