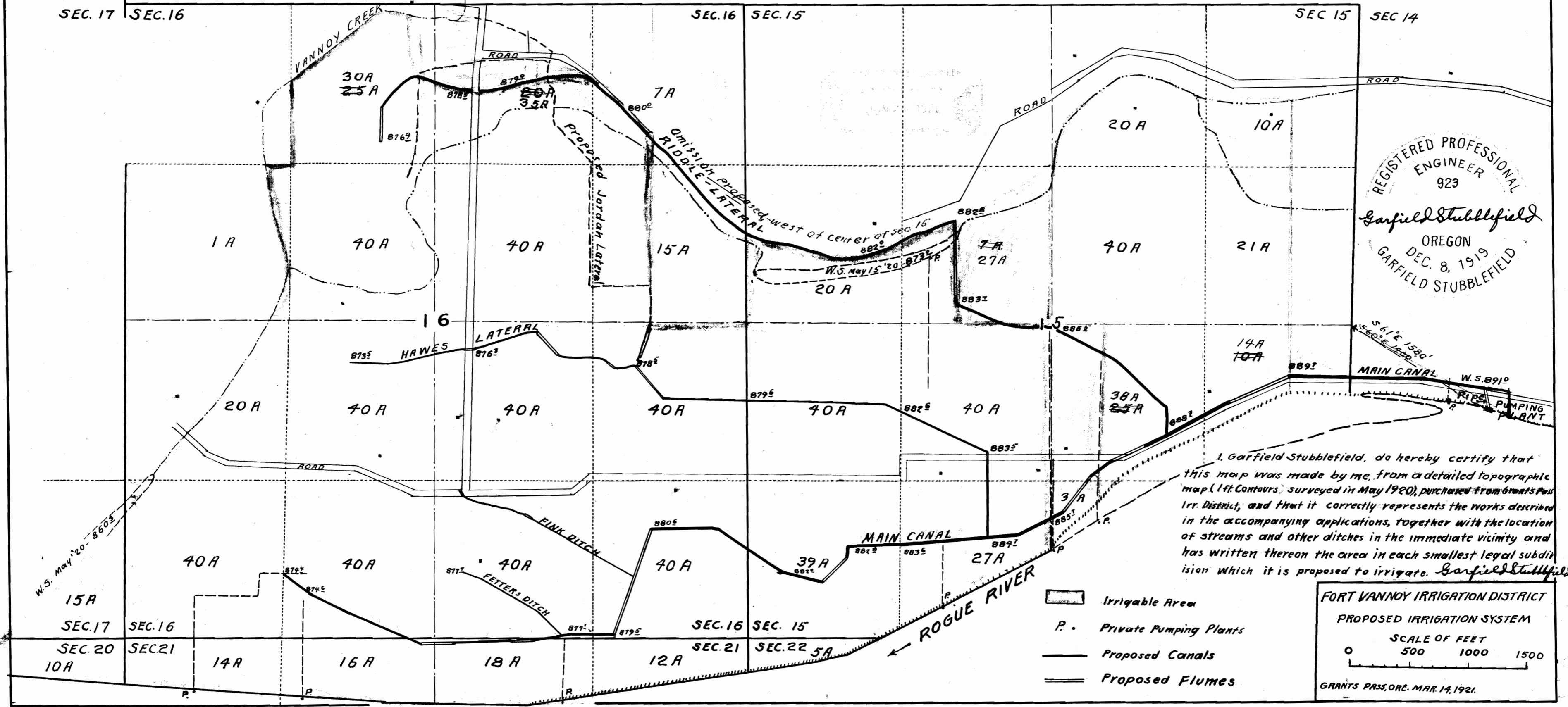


Application No. 7952  
 Permit No. 9692





T36S R6W

SEC. 17 SEC. 16 SEC. 16 SEC. 15 SEC. 15 SEC. 14



REGISTERED PROFESSIONAL  
 ENGINEER  
 923  
*Garfield Stubblefield*  
 OREGON  
 DEC. 8, 1919  
 GARFIELD STUBBLEFIELD

I, Garfield Stubblefield, do hereby certify that this map was made by me, from a detailed topographic map (1 ft. contours) surveyed in May 1920, purchased from Grants Pass Irr. District, and that it correctly represents the works described in the accompanying applications, together with the location of streams and other ditches in the immediate vicinity and has written thereon the area in each smallest legal subdivision which it is proposed to irrigate. *Garfield Stubblefield*

-  Irrigable Area
-  P. Private Pumping Plants
-  Proposed Canals
-  Proposed Flumes

FORT VANNOY IRRIGATION DISTRICT  
 PROPOSED IRRIGATION SYSTEM  
 SCALE OF FEET  
 0 500 1000 1500  
 GRANTS PASS, ORE. MAR. 14, 1921.