



State of Oregon
Water Resources Department
725 Summer Street NE, Suite A
Salem, Oregon 97301-1266
(503) 986-0900

Application for
Instream Lease
Pooled Lease Form

A summary of review criteria and procedures that are generally applicable to these applications is available at
www.wrd.state.or.us/OWRD/PUBS/forms.shtml.

Pursuant to ORS 537.348(2) and OAR 690-077

Optional Identification by Lessor/Lessee: COC/PBC-07-10
Lease Application Number (assigned by WRD): IL-835

This Lease is between:

Lessor #2: Irrigation District or Other Water Purveyor

Name Central Oregon Irrigation District
Mailing address 1055 SW Lake Ct
City, State, Zip Code Redmond, OR 97756
Telephone number 541-548-6047
Email address lauraw@coid.org

The water right to be leased is located in Deschutes County.

Lessee (if different than Oregon Water Resources Department):

Name Deschutes Water Exchange Mitigation Bank River Conservancy
Mailing address PO Box 1560
City, State, Zip Code Bend, OR 97709
Telephone number 541-382-5186
Email address gen@deschutesriver.org

Trustee:

Oregon Water Resources Department
725 Summer Street NE, Suite A
Salem, OR 97301-1266
(503) 986-0900

~I~ Water Right Holder and Water Right Information

1.2 Lessor #2 is the (Check one):

- [X] Official representative of Central Oregon Irrigation District, the irrigation district, which conveys water to the subject water rights.
[] Another party with an interest in the subject water rights representing
[] Not applicable.

1.3 For the water right(s) being leased, list all water rights appurtenant to the same lands. Indicate if there are any supplemental or overlying rights.

Certificate No. 76358 & 76714

RECEIVED

MAY 18 2007

1.4 Are some or all of the lands being leased part of a Conservation Reserve Enhancement Program. Yes No

1.5 **Water Rights Proposed to be Leased Instream.**

The first right to be leased identified in Section 1.3 is further described as follows:

Certificate No.: 76358

Priority date: October 31, 1900 & December 2, 1907 Type of use: Irrigation & Industrial

Legal Season of Use: April 1 to November 1

If an irrigation right, total number of acres to be leased: 24.67

Total acre-feet of storage to be leased, if applicable: 0

Maximum rate associated with subject water rights (cfs) being leased:

Irrigation Rights: Priority 10/31/1900: Season 1: 0.308, Season 2: 0.411, Season 3: 0.543

Priority 12/02/1907: Season 3: 0.219

Industrial Rights (11.40 ac): Priority 10/31/1900: Season 1: 0.143, Season 2: 0.190,

Season 3: 0.251; Priority 12/02/1907: Season 3: 0.101

If there is more than one rate associated with a water right, describe below:

Season 1 (cfs) _____ Time period: _____

Season 2 (cfs) _____ Time period: _____

Season 3 (cfs) _____ Time period: _____

Maximum duty associated with subject water rights (ac-ft): Irrigation Rights: 244.48

Industrial Rights: 112.97

Conditions or other limitations, if any: None

If you need to enter another leased right, please use the additional water rights form.

~II~ Instream Water Right Information

2.1 **Public use.** This lease will increase streamflows that will benefit:

Conservation, maintenance and enhancement of aquatic and fish life, wildlife, and fish and wildlife habitat

Pollution abatement

Recreation and scenic attraction

2.2 **Instream use created by lease.** The instream use to be created is described as follows:

Deschutes River

Tributary to Columbia River in the Deschutes Basin.

Describe the point of diversion (POD) and any associated reach(es) of the instream use being created. If possible list the reach by river mile. If no reach is identified, and there is only one POD listed on the certificate, the lease will be processed to be protected at the POD. (If more than one POD is listed on the certificate, then the POD and any associated reach(es) must be identified): POD #1 & #11 to Lake Billy Chinook

Maximum volume in acre-feet: Irrigation Rights: Priority 10/31/1900: 134.46

Industrial Rights: Priority 10/31/1900: 62.14

Rate in cfs: Irrigation Rights: Priority 10/31/1900: Season 1: 0.170, Season 2: 0.226, Season 3: 0.419

Industrial Rights: Priority 10/31/1900: Season 1: 0.078, Season 2: 0.105,

Season 3: 0.194

(If more than one rate, describe the rate associated within each time period or instream reach.)

RECEIVED

MAY 18 2007

WATER RESOURCES DEPT
SALEM, OREGON

Rate in cfs: _____

Rate in cfs: _____

(Use the section below to indicate a more restrictive period of use than allowed by the water right.)

Conditions to prevent injury, if any:

None

The instream flow will be allocated on a daily average basis up to the described rate from _____ through _____.

Other (describe): _____

2.3 Term of lease. This lease shall terminate on October 31, 2007.

2.4 Flow protection. The Trustee will regulate use of water from the source, subject to prior appropriation and the agency enforcement guidance, to assure the water is delivered to the point of diversion, and through the reach past junior downstream users, so long as flow is sufficient to meet the demand under priority date of the new instream use (see Section 2.2). As part of regulation activities the watermaster or a designee has access to the point of diversion and place of use for the water rights involved in this lease. No party is required to continuously measure the flow of the waterway described in Section 2.2.

~III~ Other Information

3.1 Accuracy. The Undersigned Lessor(s) and Lessee(s) declare that, to the best of their knowledge and belief, the information contained in this application is true, correct and complete. If after the lease order is signed, any information is determined to be false, the lease order may be modified or terminated. The lease only exercises the water rights being leased, for the term of the lease. It shall not be construed to overcome any claim that the water right may otherwise be subject to forfeiture for nonuse pursuant to ORS 540.610 during the period of time prior to the execution of the lease.

3.2 Lease. Lessor(s) and Lessee(s) agree to lease the water rights listed in Section(s) 1.5 for instream use for the term of this lease through Lessee to the Trustee, the Oregon Water Resources Department, pursuant to the provisions of ORS 537.348(2) and OAR 690-077.

3.3 Precedent. If a right which has been leased is later proposed to be leased again or transferred to an instream use under ORS 537.348 and OAR 690-077 a new injury review shall be required, and a prior short term lease shall not set a precedent for the amount of water to be leased or transferred instream.

3.4 Suspension of original use. During the period of the lease, the water right holder agrees to suspend use of water allowed under the subject water rights and under any water right that is supplemental to the subject water rights.

3.5 Termination provision.

For multiyear leases, the Lessor(s) shall have the option of terminating the lease each year with written notice to the Department. The lease may be terminated at any time during the calendar year. However, if the termination request is received less than 30-days prior to the period of allowed instream use or after the period of allowed use has begun for the water right(s) being leased, water may not be used under the right(s)

RECEIVED

MAY 18 2007


leased until the following calendar year, unless the Director determines that enlargement would not occur. The Department may also require:

- Written notice to the Department with original signatures;
 - Consent by all parties to the lease; and/or
 - Written notice to the Watermaster's office.
- For multiyear leases, the lessor shall not have the option of terminating the lease, without consent by all parties to the lease.

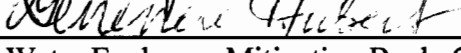
3.6 Modification to prevent injury. Allocation of water to the instream use described in Section 2.2 during the term of this lease is not reasonably expected to cause injury to other rights to use water from the same source. If injury is found after this lease is signed, the lease may be modified or terminated to prevent injury.

3.7 Fees. Pursuant to ORS 536.050, the following fee is included:

- \$200 for an application with four or more landowners or four or more water rights.
- \$100 for all other applications.

Lessor #2: 
Central Oregon Irrigation District

Date: 15 May, 2007

Lessee: 
Deschutes ~~Water Exchange Mitigation Bank~~ River Conservancy

Date: 17 May 2007

Other Attachments as Needed:

Attachment 1: Tax Lot Map. (See instructions.)

Attachment 2: Detailed map illustrating lands under subject rights to be leased; required if only part of a right is being leased instream. (See instructions.)

Attachment 3: Supporting documentation indicating why a right is valid and not subject to forfeiture even though the right has not been exercised for five or more consecutive years (required if the second box in Section 1.6 is checked).

Attachment 4: Split Season Instream Use Form

Attachment 5: Pooled Lease Water Right Holder Form

RECEIVED

MAY 18 2007

WATER RESOURCES DEPT
SALEM, OREGON



State of Oregon
Water Resources Department
725 Summer Street NE, Suite A
Salem, Oregon 97301-1266
(503) 986-0900

Application for Instream Lease

Attachment 5: Pooled Water Right Holder Form

A summary of review criteria and procedures that are generally applicable to these applications is available at www.wrd.state.or.us/OWRD/PUBS/forms.shtml.

Pursuant to ORS 537.348(2) and OAR 690-077

Optional Identification by Lessor/Lessee: 3154
Lease Application Number (assigned by WRD): _____

This Lease is with:

Lessor #1 (Water Right Holder):

Name Avion Water Company
Mailing address 60813 Parrell Rd
City, State, Zip Code Bend, OR 97702
Telephone number 541-382-5342
Email address _____

If additional water right holders, enter water right holder information below

Note: The section numbering associated with this form corresponds to that found on the "Standard Instream Lease Application" form. The "Pooled Lease" form and "Pooled Water Right Holder" form(s) are used to provide the same information as the "Standard Instream Lease Application" form. Consequently, the numbering on this form is not always sequential.

~I~ Water Right Holder and Water Right Information

1.1 Lessor #1 is the water right holder, or authorized agent for property described in Section 1.5. If the water right appurtenant to these lands is also appurtenant to lands owned by others who are not included in this application, then Attachment 1 (tax lot map), needs to be included.

1.3 For the water right(s) being leased, list all water rights appurtenant to the same lands. Indicate if there are any supplemental or overlying rights.

Certificate No. 76358 & 76714

1.4 Are some or all of the lands being leased part of a Conservation Reserve Enhancement Program. Yes No

1.5 **Water Right(s) Proposed to be Leased Instream.** Water right holder proposes to lease the water rights shown on the map attached as Exhibit 5-B and described as follows:
[This information may be included on Exhibit 5-A, or an additional map may be attached. Crosshatch the area of water rights being leased. Attached map(s) must identify water right holder, township, range, section and ¼ ¼, tax lot number, map orientation and scale.]

RECEIVED

MAY 18 2007

WATER RESOURCES DEP
SALMON

T	R	Sect	1/4	Tax Lot	Acres	Type of Use	Certificate #	Page(s) #	Priority *	
*(Identify pertinent page number of certificate, if certificate is greater than 10 pages; identify priority date if there is more than one per certificate)										
1.	17 S	12 E	14	NE SE	806	12.00	Irrigation	76358	64	10/31/190 0
2.										
3.										
4.										
5.										

Total number of acres, if for irrigation, by certificate and priority date: Cert #76358, Oct. 31, 1900 - 12.00 acres. (Since HB3111, of the 15.70 acres original W/R, 12.00 acres have been quitclaimed on attached Quitclaim Deed # 2006-80005.)

Conditions or other limitations, if any: None

If you need to enter another leased right, please use the Additional Water Right Form for Pooled Water Right Holder.

1.6 Validity of rights. Lessor(s) attests (mark one) that:

- The water has been used over the past five years according to the terms and conditions of the water right certificate or as an instream water right or
- The water has not been used over the past five years according to the terms and conditions of the water right certificate, however the water right is not subject to forfeiture under ORS 540.610(2)()(include necessary supporting documentation as Attachment 3).

~II~ Instream Water Right Information

2.3 Term of lease. This lease shall terminate on October 31, 2007. (If there is a conflict between the Pooled Lease Form and this form, the Pooled Lease Form will be the official term of the lease.)

~III~ Other Information

3.1 Accuracy. The Undersigned Lessor(s) and Lessee(s) declare that, to the best of their knowledge and belief, the information contained in this application is true, correct and complete. If after the lease order is signed, any information is determined to be false, the lease order may be modified or terminated. The lease only exercises the water rights being leased, for the term of the lease. It shall not be construed to overcome any claim that the water right may otherwise be subject to forfeiture for nonuse pursuant to ORS 540.610 during the period of time prior to the execution of the lease.

3.2 Lease. Lessor(s) and Lessee(s) agree to lease the water rights listed in Section(s) 1.5 for instream use for the term of this lease through Lessee to the Trustee, the Oregon Water Resources Department, pursuant to the provisions of ORS 537.348(2) and OAR 690-077.

RECEIVED

MAY 18 2007

- 3.3 Precedent.** If a right which has been leased is later proposed to be leased again or transferred to an instream use under ORS 537.348 and OAR 690-077 a new injury review shall be required, and a prior short term lease shall not set a precedent for the amount of water to be leased or transferred instream.
- 3.4 Suspension of original use.** During the period of the lease, the water right holder agrees to suspend use of water allowed under the subject water rights and under any water right that is supplemental to the subject water rights.
- 3.5 Termination provision.**
- For multiyear leases, the Lessor(s) shall have the option of terminating the lease each year with written notice to the Department. The lease may be terminated at any time during the calendar year. However, if the termination request is received less than 30-days prior to the period of allowed instream use or after the period of allowed use has begun for the water right(s) being leased, water may not be used under the right(s) leased until the following calendar year, unless the Director determines that enlargement would not occur. The Department may also require:
- Written notice to the Department with original signatures;
 - Consent by all parties to the lease; and/or
 - Written notice to the Watermaster's office.
- For multiyear leases, the lessor shall not have the option of terminating the lease, without consent by all parties to the lease.
- 3.6 Modification to prevent injury.** Allocation of water to the instream use described in Section 2.2 during the term of this lease is not reasonably expected to cause injury to other rights to use water from the same source. If injury is found after this lease is signed, the lease may be modified or terminated to prevent injury.

Lessor #1: Jason Wick Date: 4/30/07
Avion Water Company

For additional Lessors, type in space for signature and date

Other Attachments As Needed:

- Exhibit 5-A: Tax Lot Map. (See instructions.)
- Exhibit 5-B: Detailed map illustrating lands under subject rights to be leased; required if only part of a right is being leased instream. Exhibits 5-A and 5-B may be combined into a single map. (See instructions.)
- Exhibit 5-C: Supporting documentation indicating why a right is valid and not subject to forfeiture even though the right has not been exercised for five or more consecutive years (required if the second box in Section 1.6 of this form is checked)
- Exhibit 5-D: Split Season Instream Use Form

RECEIVED

MAY 18 2007

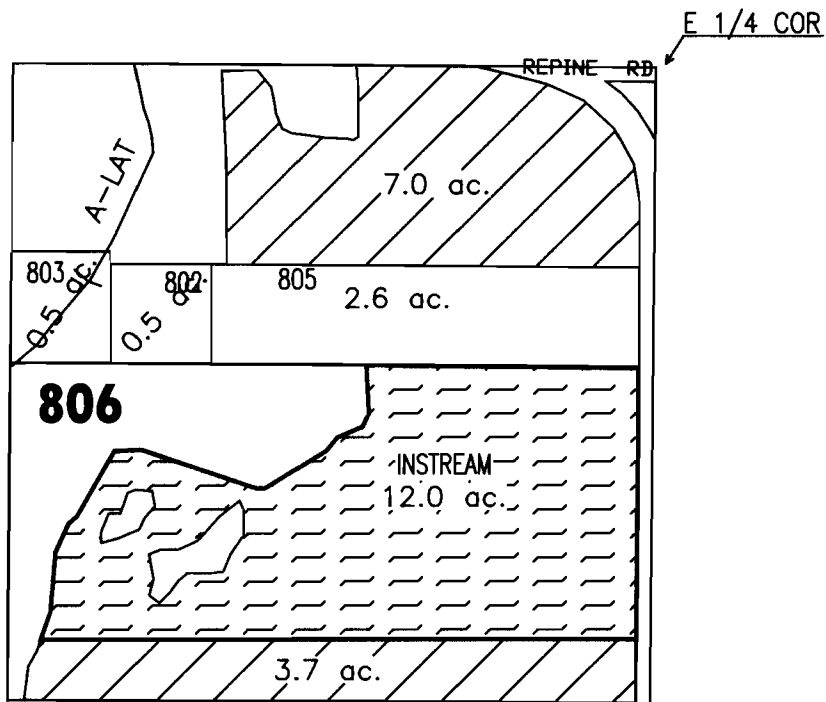
**WATER RESOURCES DEPT
 SALEM, OREGON**

**DESCHUTES COUNTY
SEC. 14 T17S. R12E. W.M.**

SCALE - 1" = 400'



NE 1/4 OF THE SE 1/4



RECEIVED

MAY 18 2007

WATER RESOURCES DEPT
SALEM, OREGON

	'INSTREAM' LANDS
	EXISTING WATER RIGHTS
	PARCELS W/ WATER RIGHTS



APPLICATION FOR 1YR INSTREAM LEASE

NAME: AVION WATER CO.

TAXLOT #: 806

12.0 ACRES INSTREAM

DATE: 05-04-07

FILE NO: E:\TRANSFER\INSTREAM\INSTRM07\1YR\AVION



Do not remove this page from original document.

Deschutes County Clerk

Certificate Page



If this instrument is being re-recorded, please complete the following statement, in accordance with ORS 205.244:

Re-recorded to correct [give reason] _____
previously recorded in Book _____ and Page _____,
or as Fee Number _____.

RECEIVED

MAY 18 2007

WATER RESOURCES DEPT
SALEM, OREGON



AI-

After Recording return to:
Central Oregon Irrigation District
1055 S.W. Lake Court
Redmond, OR 97756

Recorded by Western Title as an accommodation only. No liability accepted for condition of title or validity, sufficiency or affect of document. p

MAIL TAX STATEMENT
TO: NO CHANGE

**QUITCLAIM DEED
WATER CONVEYANCE AGREEMENT
FOR TRANSFER OF INTEREST IN A WATER RIGHT**

3, 44

Grantor, Dyer Land & Cattle Company LLC, releases and quitclaims to Avion Water Company, an investor owned publicly regulated utility corporation, Grantee, all rights, title and interest in the following: By this agreement, Grantor, the owner of the lands described as: The East Half of the Southeast Quarter (1/2 SE 1/4) of Section Fourteen (14), Township Seventeen (17) South, Range Twelve (12), East of the Willamette Meridian, Deschutes County, Oregon, EXCEPT the North 625 feet; ("Subject Lands") and commonly known as: 17-12-14 E 1/2 SE 1/4 TL 806, release their claim and responsibility for 12.0 acres of Central Oregon Irrigation District ("COID") water rights that are appurtenant to the Subject Lands, to Grantee. The water right in question is further described as a portion of Certificate # 76358, priority date of Oct. 31, 1900 and Dec. 2, 1907 and Certificate # 76714, priority date of Feb. 28, 1913.

By entry of this deed, Grantor hereby notifies any subsequent purchaser of the Subject Lands that Grantor, as owner of the Subject Land, approved the transfer (including a change in the place and type of use and point of diversion) of the water rights that are appurtenant to the Subject Land; and that upon completion of a transfer, by election of Grantee and COID, the Subject Land will have 37.60 acres of appurtenant water rights remaining.

Furthermore, upon signing of this agreement, Grantor shall no longer be liable for any district assessment or charges pertaining to the described 12.0 acres of water rights incurred.

This agreement is binding upon the heirs, executors, administrators, successors, and permitted assigns of the parties to this agreement.

Consideration for this Quitclaim: A true and valuable consideration

Grantor:

Boyd J. Dyer

Date 2/20/07

Dyer Land & Cattle Company, LLC

State of Oregon)
) ss.
County of Deschutes)

This instrument was acknowledged before me on February 20, 2007 by Boyd J. Dyer as Managing Member for Dyer Land & Cattle Company, LLC.

Leslie Clark
Notary Public



RECEIVED

MAY 18 2007

WATER RESOURCES DE
SALEM, OREGON



Grantee:

David Tolve

Date

2/23/07

Avion Water Company

State of Oregon)
) ss.
County of Deschutes)

This instrument was acknowledged before me on February 23, 2007 by David Tolve as Eng. IN CHARGE for Avion Water Company.

Leslie Clark
Notary Public



Approved By:

[Signature]

Date *20 Feb, 2007*

Steven C. Johnson, Secretary-Manager Central Oregon Irrigation District

State of Oregon)
) ss.
County of Deschutes)

This instrument was acknowledged before me on February 20, 2007 by Steven C. Johnson as Secretary-Manager for Central Oregon Irrigation District.

Leslie Clark
Notary Public



RECEIVED

MAY 18 2007

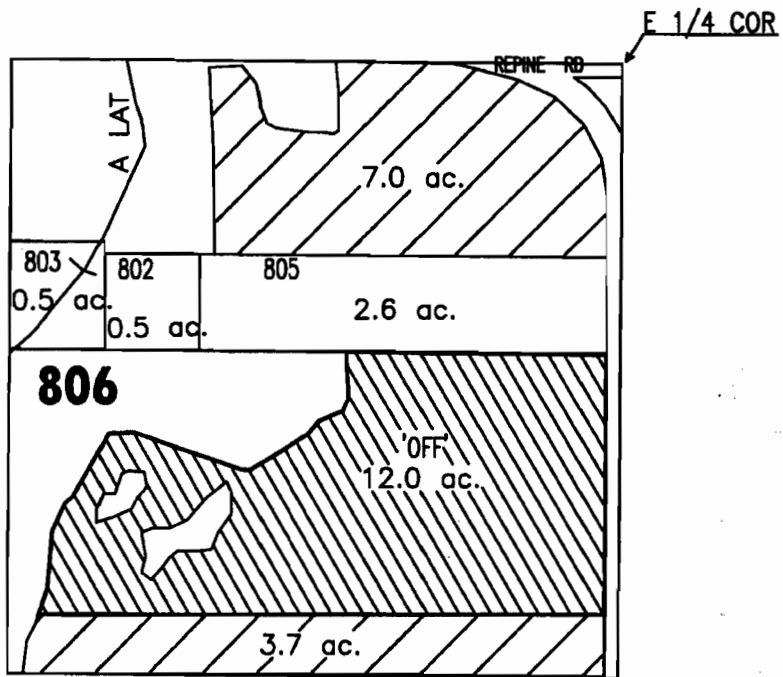
WATER RESOURCES DEPT
SALEM, OREGON

**DESCHUTES COUNTY
SEC. 14 T17S. R12E. W.M.**

SCALE - 1" = 400'






NE 1/4 OF THE SE 1/4



RECEIVED

MAY 18 2007

WATER RESOURCES DEPT
SALEM, OREGON

	"OFF" LANDS
	EXISTING WATER RIGHTS
 ac.	PARCELS W/ WATER RIGHTS



QUITCLAIM DEED FOR WATER RIGHTS TRANSFER
QUITCLAIM MAP

NAME: DYER LAND & CATTLE COMPANY, LLC

TAXLOT #: 806

12.0 ACRES 'QC'

DATE: 02-21-07

FILE NO: E:\TRANSFER\WRITRAN07\DYER_QC

BT 9/24/05 36

DESCHUTES COUNTY OFFICIAL RECORDS
NANCY BLANKENSHIP, COUNTY CLERK

2006-80005



\$36.00

00513381200600600050020024

12/07/2006 09:20:06 AM

D-D Cnt=1 Str=3 PG
\$10.00 \$11.00 \$10.00 \$5.00

After Recording Return To:

Alison A. Huycke
FRANCIS HANSEN & MARTIN LLP
1148 NW Hill St
Bend, OR 97701

Until a change is requested, all
tax statements shall be sent to:
Dyer Land & Cattle Company LLC
63363 Hamhook Road
Bend, OR 97701

2

WARRANTY DEED

VEVA FAY DYER, Grantor, conveys and warrants to DYER LAND & CATTLE COMPANY LLC,

Grantee, the following described real property free of encumbrances except as specifically set forth herein:

52% undivided interest in the real property located at 63223 Hamhook Road, Bend Oregon

Further described as:

The East Half of the Southeast Quarter (E1/2SE1/4) of Section Fourteen (14), Township
Seventeen (17) South, Range Twelve (12), East of the Willamette Meridian, Deschutes
County, Oregon, EXCEPT the North 625 feet.

The true consideration for this conveyance is ONE MILLION FOUR HUNDRED SEVENTY FOUR
THOUSAND TWO HUNDRED DOLLARS (\$1,474,200.00).

BEFORE SIGNING OR ACCEPTING THIS INSTRUMENT, THE PERSON
TRANSFERRING FEE TITLE SHOULD INQUIRE ABOUT THE PERSON'S RIGHTS, IF
ANY, UNDER CHAPTER 1, OREGON LAWS 2005 (BALLOT MEASURE 37 (2004)). THIS
INSTRUMENT DOES NOT ALLOW USE OF THE PROPERTY DESCRIBED IN THIS
INSTRUMENT IN VIOLATION OF APPLICABLE LAND USE LAWS AND
REGULATIONS. BEFORE SIGNING OR ACCEPTING THIS INSTRUMENT, THE
PERSON ACQUIRING FEE TITLE TO THE PROPERTY SHOULD CHECK WITH THE
APPROPRIATE CITY OR COUNTY PLANNING DEPARTMENT TO VERIFY
APPROVED USES, AND TO DETERMINE ANY LIMITS ON LAWSUITS AGAINST
FARMING OR FOREST PRACTICES AS DEFINED IN ORS 30.930 AND TO INQUIRE
ABOUT THE RIGHTS OF NEIGHBORING PROPERTY OWNERS, IF ANY, UNDER
CHAPTER 1, OREGON LAWS 2005 (BALLOT MEASURE 37 (2004)).

[signature page follows]

RECEIVED

MAY 18 2007

WATER RESOURCES DEPT
SALEM, OREGON

After recording, return to
Amerititle
15 OREGON AVENUE, BEND

Francis Hansen & Martin, LLP
1148 N.W. Hill Street • Bend, Oregon 97701-1934
(541) 389-5010

DATED this 29 day of November, 2006.

GRANTOR:


Veve Fay Dyer
VEVA FAY DYER

STATE OF OREGON)
) ss.
County of Deschutes)

On this 29 day of November, 2006, personally appeared before me the above-named VEVA FAY DYER and acknowledged the foregoing instrument to be his voluntary act.

Betsy Rafail

Notary Public for Oregon
My commission expires: 2/28/2010



Francis Hansen & Martin, LLP
1148 N.W. Hill Street • Bend, Oregon 97701-1934
(541) 389-5010

RECEIVED
MAY 18 2007
WATER RESOURCES DEPT
SALEM, OREGON



State of Oregon
Water Resources Department
725 Summer Street NE, Suite A
Salem, Oregon 97301-1266
(503) 986-0900

Application for Instream Lease

Attachment 5: Pooled Water Right Holder Form

A summary of review criteria and procedures that are generally applicable to these applications is available at www.wrd.state.or.us/OWRD/PUBS/forms.shtml.

Pursuant to ORS 537.348(2) and OAR 690-077

Optional Identification by Lessor/Lessee: 39510
Lease Application Number (assigned by WRD): _____

This Lease is with:

Lessor #1 (Water Right Holder):

Name John M. & Beverly J. Belew
Mailing address 8420 Merlin Dr
City, State, Zip Code Houston, TX 77055
Telephone number 541-383-2496
Email address jmbewlew@yahoo.com

If additional water right holders, enter water right holder information below

Note: The section numbering associated with this form corresponds to that found on the "Standard Instream Lease Application" form. The "Pooled Lease" form and "Pooled Water Right Holder" form(s) are used to provide the same information as the "Standard Instream Lease Application" form. Consequently, the numbering on this form is not always sequential.

~I~ Water Right Holder and Water Right Information

1.1 Lessor #1 is the water right holder, or authorized agent for property described in Section 1.5. If the water right appurtenant to these lands is also appurtenant to lands owned by others who are not included in this application, then Attachment 1 (tax lot map), needs to be included.

1.3 For the water right(s) being leased, list all water rights appurtenant to the same lands. Indicate if there are any supplemental or overlying rights.

Certificate No. 76358 & 76714

1.4 Are some or all of the lands being leased part of a Conservation Reserve Enhancement Program. Yes No

1.5 **Water Right(s) Proposed to be Leased Instream.** Water right holder proposes to lease the water rights shown on the map attached as Exhibit 5-B and described as follows:
[This information may be included on Exhibit 5-A, or an additional map may be attached. Crosshatch the area of water rights being leased. Attached map(s) must identify water right holder, township, range, section and 1/4 1/4, tax lot number, map orientation and scale.]

RECEIVED

MAY 18 2007

WATER RESOURCES DEPT

T	R	Sect	1/4	Tax Lot	Acres	Type of Use	Certificate #	Page(s) #	Priority*
*(Identify pertinent page number of certificate, if certificate is greater than 10 pages; identify priority date if there is more than one per certificate)									
1.	18 S	13 E	06	NE NE	200	0.80	Irrigation	76358	101 10/31/1900
2.									
3.									
4.									
5.									

Total number of acres, if for irrigation, by certificate and priority date: Cert #76358, Oct. 31, 1900 - 0.80 acres

Conditions or other limitations, if any: None

If you need to enter another leased right, please use the Additional Water Right Form for Pooled Water Right Holder.

1.6 Validity of rights. Lessor(s) attests (mark one) that:

- The water has been used over the past five years according to the terms and conditions of the water right certificate or as an instream water right or
- The water has not been used over the past five years according to the terms and conditions of the water right certificate, however the water right is not subject to forfeiture under ORS 540.610(2)()(include necessary supporting documentation as Attachment 3).

~II~ Instream Water Right Information

2.3 Term of lease. This lease shall terminate on October 31, 2007. (If there is a conflict between the Pooled Lease Form and this form, the Pooled Lease Form will be the official term of the lease.)

~III~ Other Information

3.1 Accuracy. The Undersigned Lessor(s) and Lessee(s) declare that, to the best of their knowledge and belief, the information contained in this application is true, correct and complete. If after the lease order is signed, any information is determined to be false, the lease order may be modified or terminated. The lease only exercises the water rights being leased, for the term of the lease. It shall not be construed to overcome any claim that the water right may otherwise be subject to forfeiture for nonuse pursuant to ORS 540.610 during the period of time prior to the execution of the lease.

3.2 Lease. Lessor(s) and Lessee(s) agree to lease the water rights listed in Section(s) 1.5 for instream use for the term of this lease through Lessee to the Trustee, the Oregon Water Resources Department, pursuant to the provisions of ORS 537.348(2) and OAR 690-077.

RECEIVED

MAY 18 2007

3.3 Precedent. If a right which has been leased is later proposed to be leased again or transferred to an instream use under ORS 537.348 and OAR 690-077 a new injury review

shall be required, and a prior short term lease shall not set a precedent for the amount of water to be leased or transferred instream.

3.4 Suspension of original use. During the period of the lease, the water right holder agrees to suspend use of water allowed under the subject water rights and under any water right that is supplemental to the subject water rights.

3.5 Termination provision.

- For multiyear leases, the Lessor(s) shall have the option of terminating the lease each year with written notice to the Department. The lease may be terminated at any time during the calendar year. However, if the termination request is received less than 30-days prior to the period of allowed instream use or after the period of allowed use has begun for the water right(s) being leased, water may not be used under the right(s) leased until the following calendar year, unless the Director determines that enlargement would not occur. The Department may also require:
 - Written notice to the Department with original signatures;
 - Consent by all parties to the lease; and/or
 - Written notice to the Watermaster's office.
- For multiyear leases, the lessor shall not have the option of terminating the lease, without consent by all parties to the lease.

3.6 Modification to prevent injury. Allocation of water to the instream use described in Section 2.2 during the term of this lease is not reasonably expected to cause injury to other rights to use water from the same source. If injury is found after this lease is signed, the lease may be modified or terminated to prevent injury.

Lessor #1: John M. Belew Date: April 6, 2007

Beverly J. Belew Date: April 6, 2007

For additional Lessors, type in space for signature and date

Other Attachments As Needed:

- Exhibit 5-A: Tax Lot Map. (See instructions.)
- Exhibit 5-B: Detailed map illustrating lands under subject rights to be leased; required if only part of a right is being leased instream. Exhibits 5-A and 5-B may be combined into a single map. (See instructions.)
- Exhibit 5-C: Supporting documentation indicating why a right is valid and not subject to forfeiture even though the right has not been exercised for five or more consecutive years (required if the second box in Section 1.6 of this form is checked)
- Exhibit 5-D: Split Season Instream Use Form

RECEIVED

MAY 18 2007

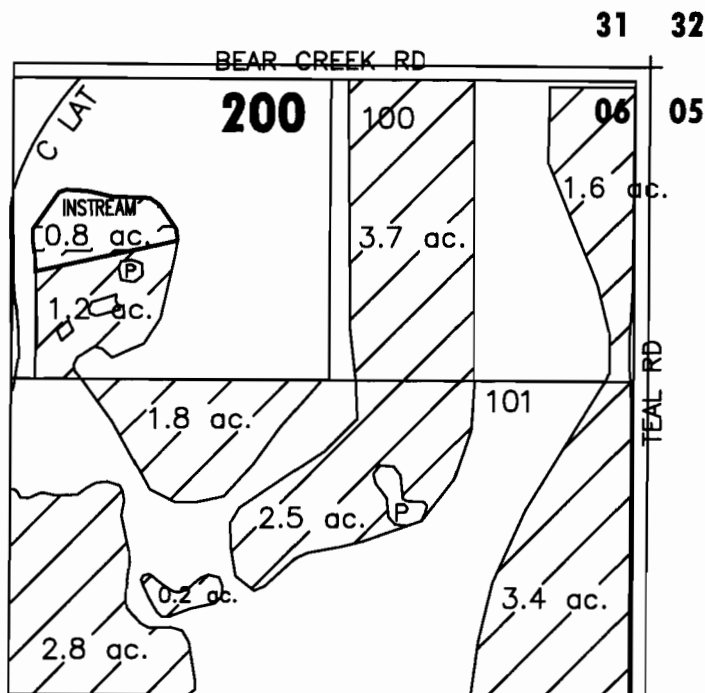
**WATER RESOURCES DEPT
SALEM, OREGON**

**DESCHUTES COUNTY
SEC.06 T18S. R13E. W.M.**

SCALE - 1" = 400'



NE 1/4 OF THE NE 1/4



RECEIVED

MAY 18 2007

**WATER RESOURCES DEPT
SALEM, OREGON**

	'INSTREAM' LANDS
	EXISTING WATER RIGHTS



APPLICATION FOR 1YR INSTREAM LEASE

NAME: JOHN & BEVERLY BELEW

TAXLOT #: 200

0.8 ACRES INSTREAM

DATE: 05-15-07

FILE NO: E:\TRANSFER\INSTREAM\INSTRM07\1YR\BELEW



State of Oregon
Water Resources Department
725 Summer Street NE, Suite A
Salem, Oregon 97301-1266
(503) 986-0900

Application for
Instream Lease

Attachment 5: Pooled Water Right Holder Form

A summary of review criteria and procedures that are generally applicable to these applications is available at
www.wrd.state.or.us/OWRD/PUBS/forms.shtml.

Pursuant to ORS 537.348(2) and OAR 690-077

Optional Identification by Lessor/Lessee: 454
Lease Application Number (assigned by WRD):

This Lease is with:

Lessor #1 (Water Right Holder):

Name Pamela Ann Caine Trust
Mailing address 62260 Erickson Rd
City, State, Zip Code Bend, OR 97701-9702
Telephone number 541-389-6117
Email address

If additional water right holders, enter water right holder information below

Note: The section numbering associated with this form corresponds to that found on the "Standard Instream Lease Application" form. The "Pooled Lease" form and "Pooled Water Right Holder" form(s) are used to provide the same information as the "Standard Instream Lease Application" form. Consequently, the numbering on this form is not always sequential.

~I~ Water Right Holder and Water Right Information

1.1 Lessor #1 is the water right holder, or authorized agent for property described in Section 1.5. If the water right appurtenant to these lands is also appurtenant to lands owned by others who are not included in this application, then Attachment 1 (tax lot map), needs to be included.

1.3 For the water right(s) being leased, list all water rights appurtenant to the same lands. Indicate if there are any supplemental or overlying rights.

Certificate No. 76358 & 76714

1.4 Are some or all of the lands being leased part of a Conservation Reserve Enhancement Program. [] Yes [X] No

1.5 Water Right(s) Proposed to be Leased Instream. Water right holder proposes to lease the water rights shown on the map attached as Exhibit 5-B and described as follows: [This information may be included on Exhibit 5-A, or an additional map may be attached. Crosshatch the area of water rights being leased. Attached map(s) must identify water right holder, township, range, section and 1/4 1/4, tax lot number, map orientation and scale.]

RECEIVED

T	R	Sect	1/4	Tax Lot	Acres	Type of Use	Certificate #	Page(s) #	Priority *	
*(Identify pertinent page number of certificate, if certificate is greater than 10 pages; identify priority date if there is more than one per certificate)										
1.	17 S	13 E	30	NE SE	1700	10.00	Irrigation	76358	80	10/31/1900
2.										
3.										
4.										
5.										

Total number of acres, if for irrigation, by certificate and priority date: Cert #76358, Oct. 31, 1900 - 10.00 acres

Conditions or other limitations, if any: None

If you need to enter another leased right, please use the Additional Water Right Form for Pooled Water Right Holder.

1.6 Validity of rights. Lessor(s) attests (mark one) that:

- The water has been used over the past five years according to the terms and conditions of the water right certificate or as an instream water right or
- The water has not been used over the past five years according to the terms and conditions of the water right certificate, however the water right is not subject to forfeiture under ORS 540.610(2)()(include necessary supporting documentation as Attachment 3).

~II~ Instream Water Right Information

2.3 Term of lease. This lease shall terminate on October 31, 2007. (If there is a conflict between the Pooled Lease Form and this form, the Pooled Lease Form will be the official term of the lease.)

~III~ Other Information

3.1 Accuracy. The Undersigned Lessor(s) and Lessee(s) declare that, to the best of their knowledge and belief, the information contained in this application is true, correct and complete. If after the lease order is signed, any information is determined to be false, the lease order may be modified or terminated. The lease only exercises the water rights being leased, for the term of the lease. It shall not be construed to overcome any claim that the water right may otherwise be subject to forfeiture for nonuse pursuant to ORS 540.610 during the period of time prior to the execution of the lease.

RECEIVED
MAY 18 2007

Lease. Lessor(s) and Lessee(s) agree to lease the water rights listed in Section(s) 1.5 for instream use for the term of this lease through Lessee to the Trustee, the Oregon Water Resources Department, pursuant to the provisions of ORS 537.348(2) and OAR 690-077.

WATER RESOURCES DEPT.
SALEM, OREGON

Precedent. If a right which has been leased is later proposed to be leased again or transferred to an instream use under ORS 537.348 and OAR 690-077 a new injury review

- shall be required, and a prior short term lease shall not set a precedent for the amount of water to be leased or transferred instream.
- 3.4 Suspension of original use.** During the period of the lease, the water right holder agrees to suspend use of water allowed under the subject water rights and under any water right that is supplemental to the subject water rights.
- 3.5 Termination provision.**
- For multiyear leases, the Lessor(s) shall have the option of terminating the lease each year with written notice to the Department. The lease may be terminated at any time during the calendar year. However, if the termination request is received less than 30-days prior to the period of allowed instream use or after the period of allowed use has begun for the water right(s) being leased, water may not be used under the right(s) leased until the following calendar year, unless the Director determines that enlargement would not occur. The Department may also require:
 - Written notice to the Department with original signatures;
 - Consent by all parties to the lease; and/or
 - Written notice to the Watermaster's office.
 - For multiyear leases, the lessor shall not have the option of terminating the lease, without consent by all parties to the lease.
- 3.6 Modification to prevent injury.** Allocation of water to the instream use described in Section 2.2 during the term of this lease is not reasonably expected to cause injury to other rights to use water from the same source. If injury is found after this lease is signed, the lease may be modified or terminated to prevent injury.

Lessor #1: Pamela Ann Caine, TRUST Date: 4/14/07
Pamela Ann Caine Trust

For additional Lessors, type in space for signature and date

Other Attachments As Needed:

- Exhibit 5-A: Tax Lot Map. (See instructions.)
- Exhibit 5-B: Detailed map illustrating lands under subject rights to be leased; required if only part of a right is being leased instream. Exhibits 5-A and 5-B may be combined into a single map. (See instructions.)
- Exhibit 5-C: Supporting documentation indicating why a right is valid and not subject to forfeiture even though the right has not been exercised for five or more consecutive years (required if the second box in Section 1.6 of this form is checked)
- Exhibit 5-D: Split Season Instream Use Form

RECEIVED

MAY 18 2007

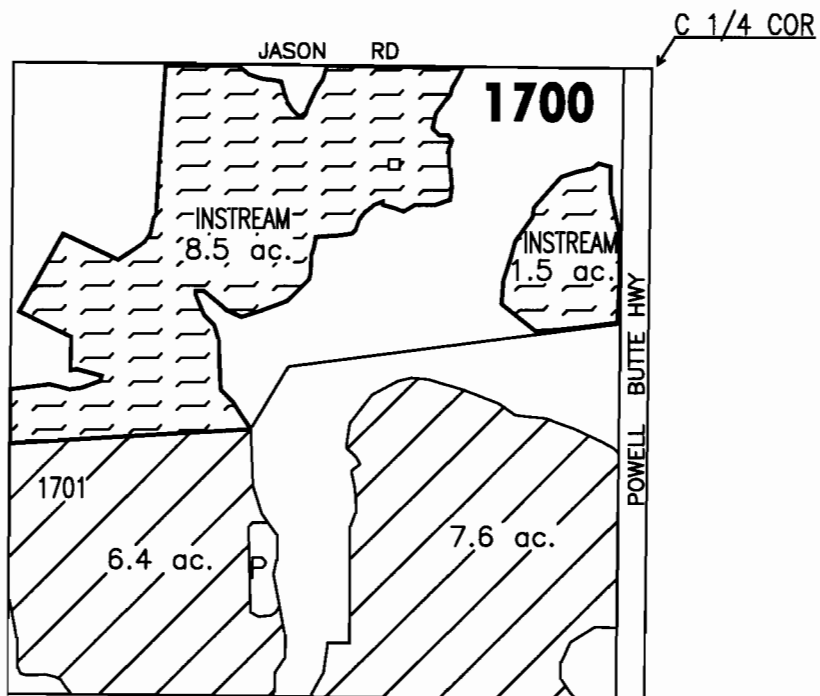
WATER RESOURCES DEPT
 SALEM, OREGON

**DESCHUTES COUNTY
SEC.30 T17S. R13E. W.M.**

SCALE - 1" = 400'




NE 1/4 OF THE SE 1/4



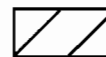
RECEIVED

MAY 18 2007

WATER RESOURCES DEPT
SALEM, OREGON



'INSTREAM' LANDS



EXISTING WATER RIGHTS

CENTRAL OREGON



IRRIGATION DISTRICT

APPLICATION FOR 1YR INSTREAM LEASE

NAME: PAMELA ANN CAINE TRUST

TAXLOT #: 1700

10.0 ACRES INSTREAM

DATE: 05-09-07

FILE NO: E:\TRANSFER\INSTREAM\INSTRM07\1YR\CAINE



State of Oregon
Water Resources Department
725 Summer Street NE, Suite A
Salem, Oregon 97301-1266
(503) 986-0900

Application for Instream Lease

Attachment 5: Pooled Water Right Holder Form

A summary of review criteria and procedures that are generally applicable to these applications is available at www.wrd.state.or.us/OWRD/PUBS/forms.shtml.

Pursuant to ORS 537.348(2) and OAR 690-077

Optional Identification by Lessor/Lessee: 2210

Lease Application Number (assigned by WRD): _____

This Lease is with:

Lessor #1 (Water Right Holder):

Name Larry & Dale Ann Losey

Mailing address 7111 Sw 51st St

City, State, Zip Code Redmond, OR 97756-9415

Telephone number 541-504-9146

Email address _____

If additional water right holders, enter water right holder information below

Note: The section numbering associated with this form corresponds to that found on the "Standard Instream Lease Application" form. The "Pooled Lease" form and "Pooled Water Right Holder" form(s) are used to provide the same information as the "Standard Instream Lease Application" form. Consequently, the numbering on this form is not always sequential.

~I~ Water Right Holder and Water Right Information

1.1 Lessor #1 is the water right holder, or authorized agent for property described in Section 1.5. If the water right appurtenant to these lands is also appurtenant to lands owned by others who are not included in this application, then Attachment 1 (tax lot map), needs to be included.

1.3 For the water right(s) being leased, list all water rights appurtenant to the same lands. Indicate if there are any supplemental or overlying rights.

Certificate No. 76358 & 76714

1.4 Are some or all of the lands being leased part of a Conservation Reserve Enhancement Program. Yes No

1.5 **Water Right(s) Proposed to be Leased Instream.** Water right holder proposes to lease the water rights shown on the map attached as Exhibit 5-B and described as follows:

[This information may be included on Exhibit 5-A, or an additional map may be attached. Crosshatch the area of water rights being leased. Attached map(s) must identify water right holder, township, range, section and 1/4 1/4, tax lot number, map orientation and scale.]

RECEIVED

MAY 18 2007

WATER RESOURCES DEPT

T	R	Sect	1/4	Tax Lot	Acres	Type of Use	Certificate #	Page(s) #	Priority #	
*(Identify pertinent page number of certificate, if certificate is greater than 10 pages; identify priority date if there is more than one per certificate)										
1.	16 S	12 E	12	NW NE	108	0.20	Irrigation	76358	54	10/31/1900
2.										
3.										
4.										
5.										

Total number of acres, if for irrigation, by certificate and priority date: Cert #76358, Oct. 31, 1900 - 0.20 acres (Since HB3111, there has been a lot line adjustment with 2.00 acres being left on TL 108 and 2.2 acres going to TL 101.)

Conditions or other limitations, if any: None

If you need to enter another leased right, please use the Additional Water Right Form for Pooled Water Right Holder.

1.6 Validity of rights. Lessor(s) attests (mark one) that:

- The water has been used over the past five years according to the terms and conditions of the water right certificate or as an instream water right or
- The water has not been used over the past five years according to the terms and conditions of the water right certificate, however the water right is not subject to forfeiture under ORS 540.610(2)()(include necessary supporting documentation as Attachment 3).

~II~ Instream Water Right Information

2.3 Term of lease. This lease shall terminate on October 31, 2007. (If there is a conflict between the Pooled Lease Form and this form, the Pooled Lease Form will be the official term of the lease.)

~III~ Other Information

3.1 Accuracy. The Undersigned Lessor(s) and Lessee(s) declare that, to the best of their knowledge and belief, the information contained in this application is true, correct and complete. If after the lease order is signed, any information is determined to be false, the lease order may be modified or terminated. The lease only exercises the water rights being leased, for the term of the lease. It shall not be construed to overcome any claim that the water right may otherwise be subject to forfeiture for nonuse pursuant to ORS 540.610 during the period of time prior to the execution of the lease.

3.2 Lease. Lessor(s) and Lessee(s) agree to lease the water rights listed in Section(s) 1.5 for instream use for the term of this lease through Lessee to the Trustee, the Oregon Water Resources Department, pursuant to the provisions of ORS 537.348(2) and OAR 690-077.

RECEIVED

OCT 1 8 2007

- 3.3 Precedent.** If a right which has been leased is later proposed to be leased again or transferred to an instream use under ORS 537.348 and OAR 690-077 a new injury review shall be required, and a prior short term lease shall not set a precedent for the amount of water to be leased or transferred instream.
- 3.4 Suspension of original use.** During the period of the lease, the water right holder agrees to suspend use of water allowed under the subject water rights and under any water right that is supplemental to the subject water rights.
- 3.5 Termination provision.**
- For multiyear leases, the Lessor(s) shall have the option of terminating the lease each year with written notice to the Department. The lease may be terminated at any time during the calendar year. However, if the termination request is received less than 30-days prior to the period of allowed instream use or after the period of allowed use has begun for the water right(s) being leased, water may not be used under the right(s) leased until the following calendar year, unless the Director determines that enlargement would not occur. The Department may also require:
- Written notice to the Department with original signatures;
 - Consent by all parties to the lease; and/or
 - Written notice to the Watermaster's office.
- For multiyear leases, the lessor shall not have the option of terminating the lease, without consent by all parties to the lease.
- 3.6 Modification to prevent injury.** Allocation of water to the instream use described in Section 2.2 during the term of this lease is not reasonably expected to cause injury to other rights to use water from the same source. If injury is found after this lease is signed, the lease may be modified or terminated to prevent injury.

Lessor #1: Larry M. Losey Date: May 1, 2007
Larry Losey

Dale Ann Losey Date: May 1, 2007
Dale Ann Losey

For additional Lessors, type in space for signature and date

Other Attachments As Needed:

- Exhibit 5-A: Tax Lot Map. (See instructions.)
- Exhibit 5-B: Detailed map illustrating lands under subject rights to be leased; required if only part of a right is being leased instream. Exhibits 5-A and 5-B may be combined into a single map. (See instructions.)
- Exhibit 5-C: Supporting documentation indicating why a right is valid and not subject to forfeiture even though the right has not been exercised for five or more consecutive years (required if the second box in Section 1.6 of this form is checked)
- Exhibit 5-D: Split Season Instream Use Form

RECEIVED

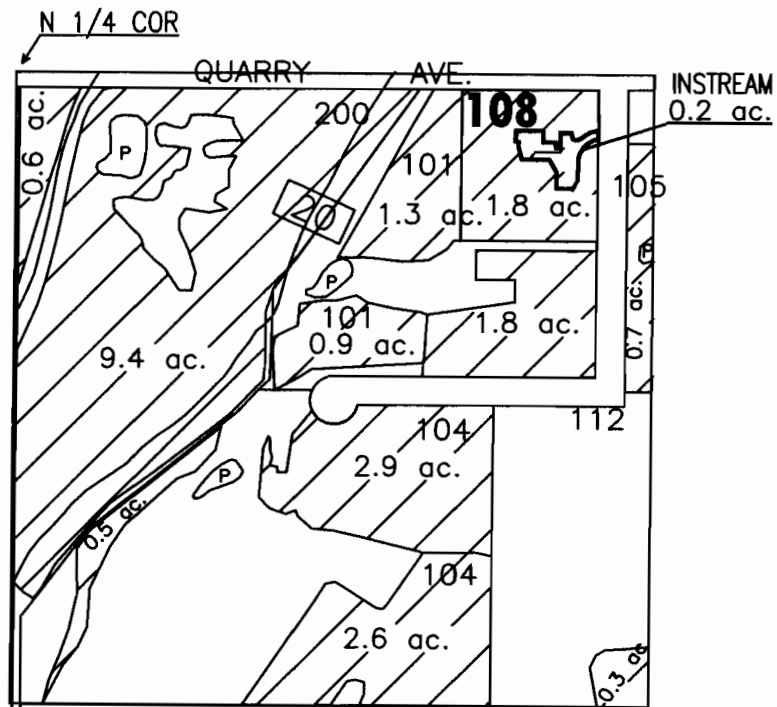
MAY 18 2007

**DESCHUTES COUNTY
SEC. 12 T16S. R12E. W.M.**

SCALE - 1" = 400'



NW 1/4 OF THE NE 1/4



RECEIVED

MAY 18 2007

WATER RESOURCES DEPT
SALEM, OREGON

	'INSTREAM' LANDS
	EXISTING WATER RIGHTS



APPLICATION FOR 1YR INSTREAM LEASE

NAME: LARRY & DALE ANN LOSEY

TAXLOT #: 108

0.2 ACRES INSTREAM

DATE: 05-04-07

FILE NO: E:\TRANSFER\INSTREAM\INSTRM07\1YR\LOSEY



State of Oregon
Water Resources Department
 725 Summer Street NE, Suite A
 Salem, Oregon 97301-1266
 (503) 986-0900

Application for Instream Lease

Attachment 5: Pooled Water Right Holder Form

A summary of review criteria and procedures that are generally applicable to these applications is available at www.wrd.state.or.us/OWRD/PUBS/forms.shtml.

Pursuant to ORS 537.348(2) and OAR 690-077

Optional Identification by Lessor/Lessee: 544952

Lease Application Number (assigned by WRD): _____

This Lease is with:

Lessor #1 (Water Right Holder):

Name Lelond & Linda Parker

Mailing address 6061 SW Nighthawk

City, State, Zip Code Redmond, OR 97756

Telephone number 541-548-1553

Email address _____

If additional water right holders, enter water right holder information below

Note: The section numbering associated with this form corresponds to that found on the "Standard Instream Lease Application" form. The "Pooled Lease" form and "Pooled Water Right Holder" form(s) are used to provide the same information as the "Standard Instream Lease Application" form. Consequently, the numbering on this form is not always sequential.

~I~ Water Right Holder and Water Right Information

1.1 Lessor #1 is the water right holder, or authorized agent for property described in Section 1.5. If the water right appurtenant to these lands is also appurtenant to lands owned by others who are not included in this application, then Attachment 1 (tax lot map), needs to be included.

1.3 For the water right(s) being leased, list all water rights appurtenant to the same lands. Indicate if there are any supplemental or overlying rights.

Certificate No. 76358 & 76714

1.4 Are some or all of the lands being leased part of a Conservation Reserve Enhancement Program. Yes No

1.5 Water Right(s) Proposed to be Leased Instream. Water right holder proposes to lease the water rights shown on the map attached as Exhibit 5-B and described as follows:
 [This information may be included on Exhibit 5-A, or an additional map may be attached. Crosshatch the area of water rights being leased. Attached map(s) must identify water right holder, township, range, section and ¼ ¼, tax lot number, map orientation and scale.]

RECEIVED

MAY 18 2007

	I	R	Sect	Twp	Tax Lot	Acres	Type of Use	Certificate #	Page(s) #	Priority
*(Identify pertinent page number of certificate, if certificate is greater than 10 pages; identify priority date if there is more than one per certificate)										
1.	16 S	12 E	01	NW SW	302	1.50	IRRIG	76358	51	10/31/190 0
2.										
3.										
4.										
5.										

Total number of acres, if for irrigation, by certificate and priority date: Cert #76358, Oct. 31, 1900 -

Conditions or other limitations, if any: None

If you need to enter another leased right, please use the Additional Water Right Form for Pooled Water Right Holder.

1.6 Validity of rights. Lessor(s) attests (mark one) that:

- The water has been used over the past five years according to the terms and conditions of the water right certificate or as an instream water right or
- The water has not been used over the past five years according to the terms and conditions of the water right certificate, however the water right is not subject to forfeiture under ORS 540.610(2)()(include necessary supporting documentation as Attachment 3).

~II~ Instream Water Right Information

2.3 Term of lease. This lease shall terminate on October 31, 2007. (If there is a conflict between the Pooled Lease Form and this form, the Pooled Lease Form will be the official term of the lease.)

~III~ Other Information

3.1 Accuracy. The Undersigned Lessor(s) and Lessee(s) declare that, to the best of their knowledge and belief, the information contained in this application is true, correct and complete. If after the lease order is signed, any information is determined to be false, the lease order may be modified or terminated. The lease only exercises the water rights being leased, for the term of the lease. It shall not be construed to overcome any claim that the water right may otherwise be subject to forfeiture for nonuse pursuant to ORS 540.610 during the period of time prior to the execution of the lease.

3.2 Lease. Lessor(s) and Lessee(s) agree to lease the water rights listed in Section(s) 1.5 for instream use for the term of this lease through Lessee to the Trustee, the Oregon Water Resources Department, pursuant to the provisions of ORS 537.348(2) and OAR 690-077.

3.3 Precedent. If a right which has been leased is later proposed to be leased again or transferred to an instream use under ORS 537.348 and OAR 690-077 a new injury review

RECEIVED
MAY 18 2007

WATER RESOURCES DEPT.
SALEM, OREGON

shall be required, and a prior short term lease shall not set a precedent for the amount of water to be leased or transferred instream.

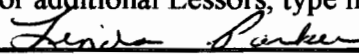
3.4 Suspension of original use. During the period of the lease, the water right holder agrees to suspend use of water allowed under the subject water rights and under any water right that is supplemental to the subject water rights.

3.5 Termination provision.

- For multiyear leases, the Lessor(s) shall have the option of terminating the lease each year with written notice to the Department. The lease may be terminated at any time during the calendar year. However, if the termination request is received less than 30-days prior to the period of allowed instream use or after the period of allowed use has begun for the water right(s) being leased, water may not be used under the right(s) leased until the following calendar year, unless the Director determines that enlargement would not occur. The Department may also require:
- Written notice to the Department with original signatures;
 - Consent by all parties to the lease; and/or
 - Written notice to the Watermaster's office.
- For multiyear leases, the lessor shall not have the option of terminating the lease, without consent by all parties to the lease.

3.6 Modification to prevent injury. Allocation of water to the instream use described in Section 2.2 during the term of this lease is not reasonably expected to cause injury to other rights to use water from the same source. If injury is found after this lease is signed, the lease may be modified or terminated to prevent injury.

Lessor #1:  Date: 5-1-07
Lelond Parker

For additional Lessors, type in space for signature and date
 Date: 5-1-07
Linda Parker

Other Attachments As Needed:

- Exhibit 5-A: Tax Lot Map. (See instructions.)
Exhibit 5-B: Detailed map illustrating lands under subject rights to be leased; required if only part of a right is being leased instream. Exhibits 5-A and 5-B may be combined into a single map. (See instructions.)
Exhibit 5-C: Supporting documentation indicating why a right is valid and not subject to forfeiture even though the right has not been exercised for five or more consecutive years (required if the second box in Section 1.6 of this form is checked)
Exhibit 5-D: Split Season Instream Use Form

RECEIVED

MAY 18 2007

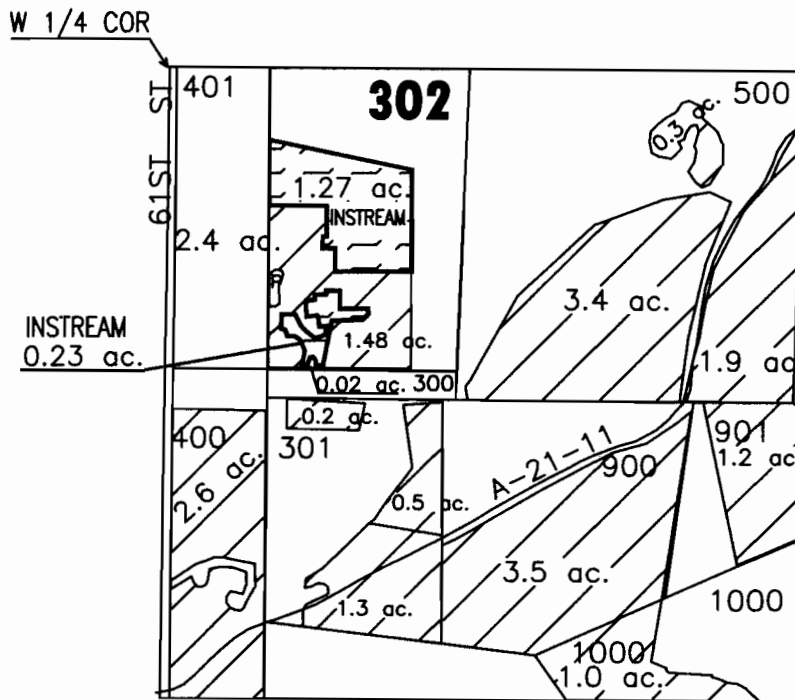
WATER RESOURCES DEPT
SALEM, OREGON

**DESCHUTES COUNTY
SEC.01 T16S. R12E. W.M.**

SCALE - 1" = 400'



NW 1/4 OF THE SW 1/4



RECEIVED

MAY 18 2007

WATER RESOURCES DEPT
SALEM, OREGON

	'INSTREAM' LANDS
	EXISTING WATER RIGHTS



APPLICATION FOR 1YR INSTREAM LEASE

NAME: LELOND PARKER

TAXLOT #: 302

1.5 ACRES INSTREAM

DATE: 05-02-07

FILE NO: E:\TRANSFER\INSTREAM\INSTRM07\1YR\PARKER



State of Oregon
Water Resources Department
725 Summer Street NE, Suite A
Salem, Oregon 97301-1266
(503) 986-0900

Application for Instream Lease

Attachment 5: Pooled Water Right Holder Form

A summary of review criteria and procedures that are generally applicable to these applications is available at www.wrd.state.or.us/OWRD/PUBS/forms.shtml.

Pursuant to ORS 537.348(2) and OAR 690-077

Optional Identification by Lessor/Lessee: 2249
Lease Application Number (assigned by WRD): _____

This Lease is with:

Lessor #1 (Water Right Holder):

Name Robert & Eileen Phillips
Mailing address 63350 Deschutes Market Rd
City, State, Zip Code Bend, OR 97701
Telephone number 541-318-1782
Email address _____

If additional water right holders, enter water right holder information below

Note: The section numbering associated with this form corresponds to that found on the "Standard Instream Lease Application" form. The "Pooled Lease" form and "Pooled Water Right Holder" form(s) are used to provide the same information as the "Standard Instream Lease Application" form. Consequently, the numbering on this form is not always sequential.

~I~ Water Right Holder and Water Right Information

1.1 Lessor #1 is the water right holder, or authorized agent for property described in Section 1.5. If the water right appurtenant to these lands is also appurtenant to lands owned by others who are not included in this application, then Attachment 1 (tax lot map), needs to be included.

1.3 For the water right(s) being leased, list all water rights appurtenant to the same lands. Indicate if there are any supplemental or overlying rights.

Certificate No. 76358 & 76714

1.4 Are some or all of the lands being leased part of a Conservation Reserve Enhancement Program. Yes No

1.5 **Water Right(s) Proposed to be Leased Instream.** Water right holder proposes to lease the water rights shown on the map attached as Exhibit 5-B and described as follows:
[This information may be included on Exhibit 5-A, or an additional map may be attached. Crosshatch the area of water rights being leased. Attached map(s) must identify water right holder, township, range, section and 1/4 1/4, tax lot number, map orientation and scale.]

RECEIVED
MAY 18 2007

T	R	Sect	1/4	Tax Lot	Acres	Type of Use	Certificate #	Page(s) #	Priority*	
*(Identify pertinent page number of certificate, if certificate is greater than 10 pages; identify priority date if there is more than one per certificate)										
1.	17 S	12 E	14	NE SW	400	0.17	Irrigation	76358	64	10/31/1900
2.										
3.										
4.										
5.										

Total number of acres, if for irrigation, by certificate and priority date: Cert #76358, Oct. 31, 1900 - 0.17 acres

Conditions or other limitations, if any: None

If you need to enter another leased right, please use the Additional Water Right Form for Pooled Water Right Holder.

1.6 Validity of rights. Lessor(s) attests (mark one) that:

- The water has been used over the past five years according to the terms and conditions of the water right certificate or as an instream water right or
- The water has not been used over the past five years according to the terms and conditions of the water right certificate, however the water right is not subject to forfeiture under ORS 540.610(2)()(include necessary supporting documentation as Attachment 3).

~II~ Instream Water Right Information

2.3 Term of lease. This lease shall terminate on October 31, 2007. (If there is a conflict between the Pooled Lease Form and this form, the Pooled Lease Form will be the official term of the lease.)

~III~ Other Information

3.1 Accuracy. The Undersigned Lessor(s) and Lessee(s) declare that, to the best of their knowledge and belief, the information contained in this application is true, correct and complete. If after the lease order is signed, any information is determined to be false, the lease order may be modified or terminated. The lease only exercises the water rights being leased, for the term of the lease. It shall not be construed to overcome any claim that the water right may otherwise be subject to forfeiture for nonuse pursuant to ORS 540.610 during the period of time prior to the execution of the lease.

3.2 Lease. Lessor(s) and Lessee(s) agree to lease the water rights listed in Section(s) 1.5 for instream use for the term of this lease through Lessee to the Trustee, the Oregon Water Resources Department, pursuant to the provisions of ORS 537.348(2) and OAR 690-077.

RECEIVED

MAY 18 3 2007

Precedent. If a right which has been leased is later proposed to be leased again or transferred to an instream use under ORS 537.348 and OAR 690-077 a new injury review

shall be required, and a prior short term lease shall not set a precedent for the amount of water to be leased or transferred instream.

3.4 Suspension of original use. During the period of the lease, the water right holder agrees to suspend use of water allowed under the subject water rights and under any water right that is supplemental to the subject water rights.

3.5 Termination provision.

- For multiyear leases, the Lessor(s) shall have the option of terminating the lease each year with written notice to the Department. The lease may be terminated at any time during the calendar year. However, if the termination request is received less than 30-days prior to the period of allowed instream use or after the period of allowed use has begun for the water right(s) being leased, water may not be used under the right(s) leased until the following calendar year, unless the Director determines that enlargement would not occur. The Department may also require:
 - Written notice to the Department with original signatures;
 - Consent by all parties to the lease; and/or
 - Written notice to the Watermaster's office.
- For multiyear leases, the lessor shall not have the option of terminating the lease, without consent by all parties to the lease.

3.6 Modification to prevent injury. Allocation of water to the instream use described in Section 2.2 during the term of this lease is not reasonably expected to cause injury to other rights to use water from the same source. If injury is found after this lease is signed, the lease may be modified or terminated to prevent injury.

Lessor #1: Robert Phillips Date: 4-25-07
Robert Phillips

Eileen Phillips Date: 4-25-07
Eileen Phillips

For additional Lessors, type in space for signature and date

Other Attachments As Needed:

- Exhibit 5-A: Tax Lot Map. (See instructions.)
- Exhibit 5-B: Detailed map illustrating lands under subject rights to be leased; required if only part of a right is being leased instream. Exhibits 5-A and 5-B may be combined into a single map. (See instructions.)
- Exhibit 5-C: Supporting documentation indicating why a right is valid and not subject to forfeiture even though the right has not been exercised for five or more consecutive years (required if the second box in Section 1.6 of this form is checked)
- Exhibit 5-D: Split Season Instream Use Form

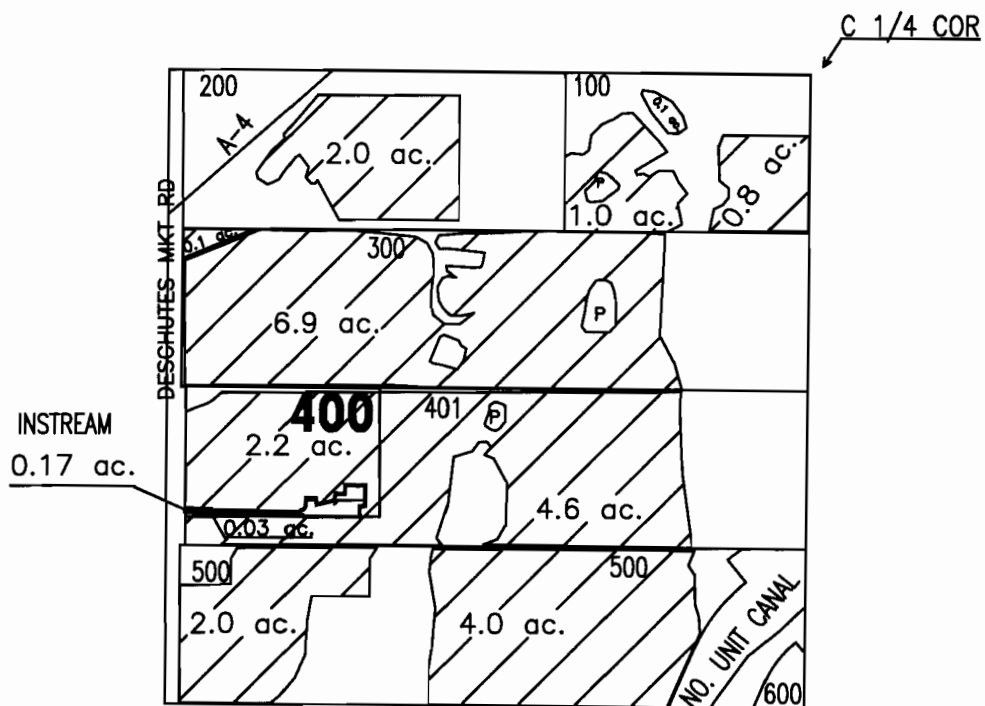
RECEIVED
MAY 18 2007

**DESCHUTES COUNTY
SEC. 14 T17S. R12E. W.M.**

SCALE - 1" = 400'



NE 1/4 OF THE SW 1/4



RECEIVED

MAY 18 2007

WATER RESOURCES DEPT
SALEM, OREGON

APPLICATION FOR 1YR INSTREAM LEASE

NAME: ROBERT & EILEEN PHILLIPS


TAXLOT #: 400

0.17 ACRES INSTREAM

DATE: 05-08-07

FILE NO: E:\TRANSFER\INSTREAM\INSTRM07\1YR\PHILLIPS





State of Oregon
Water Resources Department
725 Summer Street NE, Suite A
Salem, Oregon 97301-1271
(503) 986-0900

Nov 2004

Application for Short-Term Instream Lease

Attachment 5: Pooled Landowner Form

A summary of review criteria and procedures that are generally applicable to these applications is available at www.wrd.state.or.us/publication/reports/index.shtml.

Pursuant to ORS 537.348(2) and OAR 690-077-0077

Optional Identification by Lessor/Lessee: 169280
Lease Agreement Number (assigned by WRD): _____

This Lease Agreement is between:

Lessor #1 (Landowner):

(Name) Deschutes County ATTN: Teresa Rozic
(Mailing address) Deschutes County Property Management Dept.
1300 NW Wall St, Ste 200
(City, State, Zip Code) Bend, OR 97701
(Telephone number) 541-385-1414
(Email address) _____

If additional landowners, enter landowner information below

RECEIVED

MAY 18 2007

WATER RESOURCES DEPT
SALEM, OREGON

RECEIVED

FEB 27 2007

WATER RESOURCES DEPT
SALEM, OREGON

Note: The numbering associated with this form corresponds to that found on the "Standard Instream Lease Application" form. The "Pooled Lease" form and "Pooled Landowner" form(s) are used to provide the same information as the "Standard Instream Lease Application" form. Consequently, the numbering on this form is not always sequential.

~I~ Ownership and Water Right Information

1.1 Lessor #1 is the owner, or authorized agent for owner of property located at: Township 15, Range 13, Section 09 and Tax Lot number 0. If the water right appurtenant to these lands is also appurtenant to lands owned by others, then Attachment 1, (tax lot map of lessor's property) needs to be included.

1.3 For the lands being leased, list all water rights appurtenant to the lessor's property. Indicate if there are any supplemental or overlying rights.

Certificate No. 76358 & 76714

1.4 Are some or all of the lands being leased part of a Conservation Reserve Enhancement Program. Yes No

1.5 **Subject Water Rights.** Landowner proposes to lease the water rights shown on the map attached as Exhibit 5-B (this information may be included on Exhibit 5-A, or an additional map may be attached). (Crosshatch the area of water rights being leased). Attached map(s) must identify property owner, Township, Range, Section and 1/4 1/4, tax lot number, map orientation and scale.

I	R	Sect	1/4	Tax Lot	Acres	Type of Use	Certificate #	Page(s) #	Priority*	
*(Identify pertinent page number of certificate, if certificate is greater than 10 pages; identify priority date if there is more than one per certificate)										
1.	15 S	13 E	09	SE NE	00000	8.60	Industrial	76358	35	10/31/1900
2.	18 S	12 E	11	NW NW	00000	2.80	Industrial	76358	99	10/31/1900
3.										
4.										
5.										

Total number of acres, if for irrigation, by certificate and priority date: Cert #76358, Oct. 31, 1900 - 0.00 ac.

Acre-feet of storage, if applicable: 0

Conditions or other limitations, if any: None

If you need to enter another leased right, please use the Additional Landowner Water Rights Form.

1.6 Validity of rights. Lessor(s) attests (mark one) that:

- The water has been used over the past five years according to the terms and conditions of the owner's water right certificate or as an instream water right or
- The water has not been used over the past five years according to the terms and conditions of the owner's water right certificate, however the water right is not subject to forfeiture under ORS 540.610(2)()(include necessary supporting documentation as Attachment 3).

~II~ Instream Water Right Information

2.3 Term of lease. This lease shall terminate on October 31, 2007. (If there is a conflict between the Pooled District Form and this form, the Pooled District Form will be the official term of the lease.)

~III~ Other Information

3.1 Accuracy. The Undersigned Lessor/s, Lessee and Trustee declare that, to the best of their knowledge and belief, the information contained in this lease is true, correct and complete. If after the lease is signed, any information is determined to be false, the lease may be modified or terminated. This lease only exercises the water rights being leased; for the term of the lease; it shall not be construed to overcome any claim that the water right may otherwise be subject to forfeiture for nonuse pursuant to ORS 540.610 during the period of time prior to the execution of the lease.

3.2 Lease. All Lessors agree to lease the water rights listed in 1.4 for instream use for the term of this Agreement through Lessee to Trustee, the Oregon Water Resources Department, pursuant to the provisions of ORS 537.348(2) and OAR 690-077-0077.

RECEIVED

MAY 18 2007

FSD

- 3.3 Precedent.** If a right which has been leased is later proposed to be leased again or transferred to an instream use under ORS 537.348 and OAR 690-077- 0070 or OAR 690-077-0075 a new injury review shall be required, and a prior short term lease shall not set a precedent for the amount of water to be leased or transferred instream.
- 3.4 Suspension of original use.** During the period of the lease, the owner agrees to suspend use of water allowed under the subject water rights and under any water right that is supplemental to the subject water rights. In the event that a supplemental water right is not part of this lease, it may be subject to forfeiture.
- 3.5 Termination provision.**
- For multiyear leases, lessor *shall* have the option of terminating the lease each year, prior to the lease being exercised (_____), with 30 day written notice to the Department provided by the Irrigation District, Other Water Purveyor or Lessee (if different than Department). The lessor must contact the Irrigation District, Other Water Purveyor, or Lessee (if different than Department) to indicate their interest in terminating the lease agreement.
 - For multiyear leases, lessor *shall not* have the option of terminating the lease each year, prior to the lease being exercised, with written notice to the Department.
- 3.6 Modification to prevent injury.** Allocation of water to the instream use described in Section 2.2 during the term of this lease is not reasonably expected to cause injury to other rights to use water from the same source. If injury is found after this lease is signed, the lease may be modified or terminated to prevent injury.

BOARD OF COUNTY COMMISSIONERS FOR DESCHUTES COUNTY, OREGON

Lessor #1:  Date: 2-5-07
 MICHAEL M. DALY, Chair

For additional Lessors, type in space for signature and date

Lessee: _____ Date: _____

Other Attachments As Needed:

- Exhibit 5-A: Tax Lot Map of Landowner's Property
- Exhibit 5-B: Detailed map illustrating lands under subject rights to be leased [Exhibits 5-A and 5-B may be combined into a single map]
- Exhibit 5-C: Supporting documentation indicating why a right is valid and not subject to forfeiture even though the right has not been exercised for five or more consecutive years (required if the second box in Section 1.6 of this form is checked)
- Exhibit 5-D: Split Season Instream Use Form

Lessor: 
 DENNIS R. LUKE, Vice Chair

Lessor: 
 TAMMY BANEY, Commissioner

RECEIVED

RECEIVED

FEB 27 2007

MAY 18 2007

WATER RESOURCES DEPT
 SALEM, OREGON

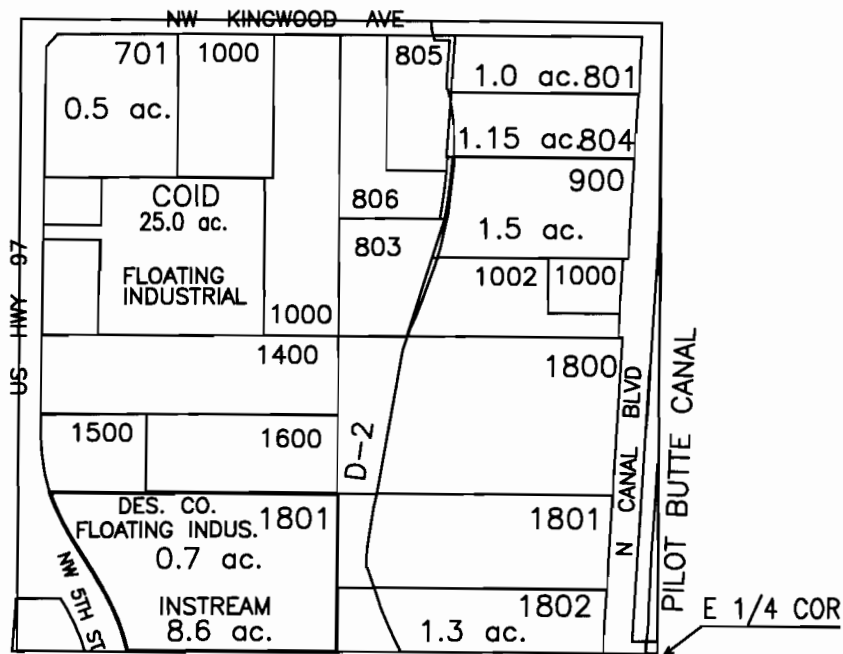
WATER RESOURCES DEPT
 SALEM, OREGON

**DESCHUTES COUNTY
SEC.09 T15S. R13E. W.M.**

SCALE - 1" = 400'



SE 1/4 OF THE NE 1/4



RECEIVED

MAY 18 2007

WATER RESOURCES DEPT
SALEM, OREGON

# ac.	PARCELS W/ WATER RIGHTS
# ac.	'INSTREAM' LAND PARCELS



APPLICATION FOR 1YR INSTREAM LEASE
NAME: DESCHUTES COUNTY - ROAD DEPT.
TAXLOT #: FLOATING 8.6 ACRES INSTREAM

DATE: 05-08-07

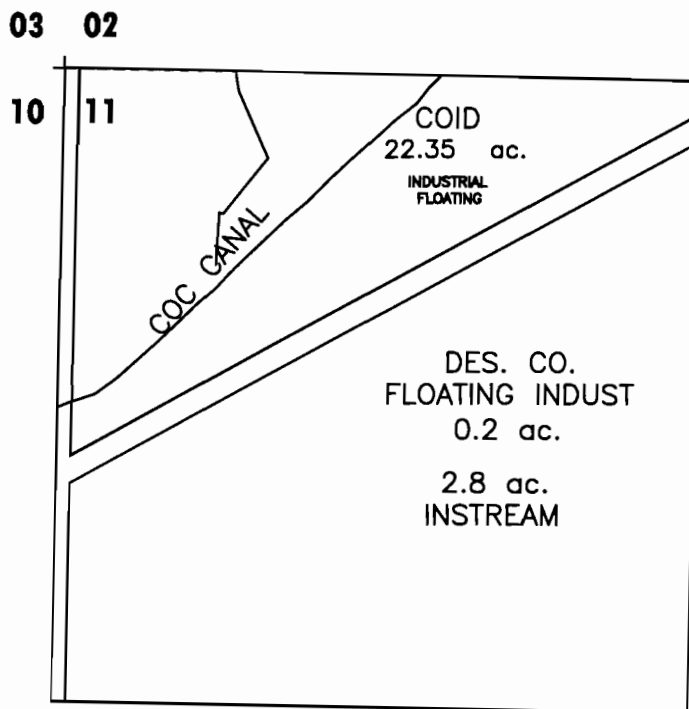
FILE NO: E:\TRANSFER\INSTREAM\INSTRM07\1YR\DC_151309_F1

**DESCHUTES COUNTY
SEC. 11 T18S. R12E. W.M.**

SCALE - 1" = 400'



NW 1/4 OF THE NW 1/4



RECEIVED

MAY 18 2007

WATER RESOURCES DEPT
SALEM, OREGON

ac. PARCELS W/ WATER RIGHTS

ac. 'INSTREAM' LAND PARCELS

CENTRAL OREGON



IRRIGATION DISTRICT

APPLICATION FOR 1YR INSTREAM LEASE

NAME: DESCHUTES COUNTY - ROAD DEPT.

TAXLOT #: FLOATING

2.8 ACRES INSTREAM

DATE: 05-08-07

FILE NO: E:\TRANSFER\INSTREAM\INSTRM07\1YR\DC_181211_F1