



State of Oregon
Water Resources Department
725 Summer Street NE, Suite A
Salem, Oregon 97301-1266
(503) 986-0900

Application for Instream Lease Pooled Lease Form

A summary of review criteria and procedures that are generally applicable to these applications is available at www.wrd.state.or.us/OWRD/PUBS/forms.shtml.

Pursuant to ORS 537.348(2) and OAR 690-077

Optional Identification by Lessor/Lessee: COC-07-04 Mitigation Lease
Lease Application Number (assigned by WRD): IL-824 (MP)-102

This Lease is between:

Lessor #2: Irrigation District or Other Water Purveyor

Name Central Oregon Irrigation District
Mailing address 1055 SW Lake Ct
City, State, Zip Code Redmond, OR 97756
Telephone number 541-548-6047
Email address lauraw@coid.org

The water right to be leased is located in Crook County.

Lessee (if different than Oregon Water Resources Department):

Name Deschutes Water Exchange Mitigation Bank
Mailing address PO Box 1560
City, State, Zip Code Bend, OR 97709
Telephone number 541-382-5186
Email address gen@deschutesriver.org

Trustee:

Oregon Water Resources Department
725 Summer Street NE, Suite A
Salem, OR 97301-1266
(503) 986-0900

~I~ Water Right Holder and Water Right Information

1.2 Lessor #2 is the (Check one):

- Official representative of Central Oregon Irrigation District, the irrigation district, which conveys water to the subject water rights.
- Another party with an interest in the subject water rights representing _____.
- Not applicable.

1.3 For the water right(s) being leased, list all water rights appurtenant to the same lands. Indicate if there are any supplemental or overlying rights.

Certificate No. 76358 & 76714

RECEIVED

APR 30 2007

1.4 Are some or all of the lands being leased part of a Conservation Reserve Enhancement Program. Yes No

1.5 **Water Rights Proposed to be Leased Instream.**

The first right to be leased identified in Section 1.3 is further described as follows:

Certificate No.: 76358

Priority date: October 31, 1900 & December 2, 1907 Type of use: Irrig.

Legal Season of Use: April 1 to November 1

If an irrigation right, total number of acres to be leased: 48.70

Total acre-feet of storage to be leased, if applicable: 0

Maximum rate associated with subject water rights (cfs) being leased:

Priority 10/31/1900: Season 1: 0.609, Season 2: 0.812, Season 3: 1.071

Priority 12/02/1907: Season 3: 0.432

If there is more than one rate associated with a water right, describe below:

Season 1 (cfs) _____ Time period: _____

Season 2 (cfs) _____ Time period: _____

Season 3 (cfs) _____ Time period: _____

Maximum duty associated with subject water rights (ac-ft): 482.62

Conditions or other limitations, if any: None

If you need to enter another leased right, please use the additional water rights form.

~II~ Instream Water Right Information

2.1 **Public use.** This lease will increase streamflows that will benefit:

Conservation, maintenance and enhancement of aquatic and fish life, wildlife, and fish and wildlife habitat

Pollution abatement

Recreation and scenic attraction

2.2 **Instream use created by lease.** The instream use to be created is described as follows:

Deschutes River

Tributary to Columbia River in the Deschutes Basin.

Describe the point of diversion (POD) and any associated reach(es) of the instream use being created. If possible list the reach by river mile. If no reach is identified, and there is only one POD listed on the certificate, the lease will be processed to be protected at the POD. (If more than one POD is listed on the certificate, then the POD and any associated reach(es) must be identified): POD # 1 to Lake Billy Chinook

Maximum volume in acre-feet: Priority 10/31/1900: 265.44

Rate in cfs: Priority 10/31/1900: Season 1: 0.335, Season 2: 0.446, Season 3: 0.827

(If more than one rate, describe the rate associated within each time period or instream reach.)

Rate in cfs: _____

Rate in cfs: _____

(Use the section below to indicate a more restrictive period of use than allowed by the water right.)

Conditions to prevent injury, if any:

None

The instream flow will be allocated on a daily average basis up to the described rate from _____ through _____.

RECEIVED

Other (describe): _____

2.3 Term of lease. This lease shall terminate on October 31, 2007.

2.4 Flow protection. The Trustee will regulate use of water from the source, subject to prior appropriation and the agency enforcement guidance, to assure the water is delivered to the point of diversion, and through the reach past junior downstream users, so long as flow is sufficient to meet the demand under priority date of the new instream use (see Section 2.2). As part of regulation activities the watermaster or a designee has access to the point of diversion and place of use for the water rights involved in this lease. No party is required to continuously measure the flow of the waterway described in Section 2.2.

~III~ Other Information

3.1 Accuracy. The Undersigned Lessor(s) and Lessee(s) declare that, to the best of their knowledge and belief, the information contained in this application is true, correct and complete. If after the lease order is signed, any information is determined to be false, the lease order may be modified or terminated. The lease only exercises the water rights being leased, for the term of the lease. It shall not be construed to overcome any claim that the water right may otherwise be subject to forfeiture for nonuse pursuant to ORS 540.610 during the period of time prior to the execution of the lease.

3.2 Lease. Lessor(s) and Lessee(s) agree to lease the water rights listed in Section(s) 1.5 for instream use for the term of this lease through Lessee to the Trustee, the Oregon Water Resources Department, pursuant to the provisions of ORS 537.348(2) and OAR 690-077.

3.3 Precedent. If a right which has been leased is later proposed to be leased again or transferred to an instream use under ORS 537.348 and OAR 690-077 a new injury review shall be required, and a prior short term lease shall not set a precedent for the amount of water to be leased or transferred instream.

3.4 Suspension of original use. During the period of the lease, the water right holder agrees to suspend use of water allowed under the subject water rights and under any water right that is supplemental to the subject water rights.

3.5 Termination provision.

For multiyear leases, the Lessor(s) shall have the option of terminating the lease each year with written notice to the Department. The lease may be terminated at any time during the calendar year. However, if the termination request is received less than 30-days prior to the period of allowed instream use or after the period of allowed use has begun for the water right(s) being leased, water may not be used under the right(s) leased until the following calendar year, unless the Director determines that enlargement would not occur. The Department may also require:

- Written notice to the Department with original signatures;
- Consent by all parties to the lease; and/or
- Written notice to the Watermaster's office.

For multiyear leases, the lessor shall not have the option of terminating the lease, without consent by all parties to the lease.


RECEIVED

APR 30 2007

3.6 Modification to prevent injury. Allocation of water to the instream use described in Section 2.2 during the term of this lease is not reasonably expected to cause injury to other rights to use water from the same source. If injury is found after this lease is signed, the lease may be modified or terminated to prevent injury.

3.7 Fees. Pursuant to ORS 536.050, the following fee is included:

- \$200 for an application with four or more landowners or four or more water rights.
 \$100 for all other applications.

Lessor #2: 
Central Oregon Irrigation District

Date: 24 April 2007

Lessee: 
Deschutes Water Exchange Mitigation Bank

Date: 26 April 2007

Other Attachments as Needed:

Attachment 1: Tax Lot Map. (See instructions.)

Attachment 2: Detailed map illustrating lands under subject rights to be leased; required if only part of a right is being leased instream. (See instructions.)

Attachment 3: Supporting documentation indicating why a right is valid and not subject to forfeiture even though the right has not been exercised for five or more consecutive years (required if the second box in Section 1.6 is checked).

Attachment 4: Split Season Instream Use Form

Attachment 5: Pooled Lease Water Right Holder Form

RECEIVED

APR 30 2007

**WATER RESOURCES DEPT
SALEM, OREGON**

FSD



State of Oregon
Water Resources Department
725 Summer Street NE, Suite A
Salem, Oregon 97301-1271
(503) 986-0900

Application for Short-Term Instream Lease

Attachment 5: Pooled Landowner Form

A summary of review criteria and procedures that are generally applicable to these applications is available at www.wrd.state.or.us/publication/reports/index.shtml.

Pursuant to ORS 537.348(2) and OAR 690-077-0077

Optional Identification by Lessor/Lessee: 143680

Lease Agreement Number (assigned by WRD): IL-824 TMP-102

This Lease Agreement is between:

Lessor #1 (Landowner):

(Name) Crook County School District
(Mailing address) Crook County School Supt
471 NE Ochoco Plaza Dr, #A
(City, State, Zip Code) Prineville, OR 97754-8467
(Telephone number) 541-447-4419
(Email address) _____

If additional landowners, enter landowner information below

Note: The numbering associated with this form corresponds to that found on the "Standard Instream Lease Application" form. The "Pooled Lease" form and "Pooled Landowner" form(s) are used to provide the same information as the "Standard Instream Lease Application" form. Consequently, the numbering on this form is not always sequential.

~I~ Ownership and Water Right Information

- 1.1 Lessor #1 is the owner, or authorized agent for owner of property located at: Township 15, Range 14, Section 26 and Tax Lot number 300. If the water right appurtenant to these lands is also appurtenant to lands owned by others, then Attachment 1, (tax lot map of lessor's property) needs to be included.
- 1.3 For the lands being leased, list all water rights appurtenant to the lessor's property. Indicate if there are any supplemental or overlying rights.

Certificate No. 76358 & 76714

Are some or all of the lands being leased part of a Conservation Reserve Enhancement Program. Yes No

Subject Water Rights. Landowner proposes to lease the water rights shown on the map attached as Exhibit 5-B (this information may be included on Exhibit 5-A, or an additional map may be attached). (Crosshatch the area of water rights being leased). Attached map(s) must identify property owner, Township, Range, Section and 1/4 1/4, tax lot number, map orientation and scale.

RECEIVED

APR 30 2007

WATER RESOURCES DEPT
SALEM, OREGON

T	R	Sec	1/4	Tax Lot	Acres	Type of Use	Certificate #	Page(s) #	Priority	
*(Identify pertinent page number of certificate, if certificate is greater than 10 pages; identify priority date if there is more than one per certificate)										
1.	15 S	14 E	26	NW NE	300	3.70	Irrigation	76358	47	10/31/190 0
2.										
3.										
4.										
5.										

Total number of acres, if for irrigation, by certificate and priority date: Cert #76358, Oct. 31, 1900 - 3.70 acres. (Since HB 3111, 1.00 ac has been transferred off on T-8692.)
Acre-feet of storage, if applicable: 0

Conditions or other limitations, if any: None

If you need to enter another leased right, please use the Additional Landowner Water Rights Form.

1.6 Validity of rights. Lessor(s) attests (mark one) that:

- The water has been used over the past five years according to the terms and conditions of the owner's water right certificate or as an instream water right or
- The water has not been used over the past five years according to the terms and conditions of the owner's water right certificate, however the water right is not subject to forfeiture under ORS 540.610(2)()(include necessary supporting documentation as Attachment 3).

~II~ Instream Water Right Information

2.3 Term of lease. This lease shall terminate on October 31, 2007. (If there is a conflict between the Pooled District Form and this form, the Pooled District Form will be the official term of the lease.)

~III~ Other Information

3.1 Accuracy. The Undersigned Lessor/s, Lessee and Trustee declare that, to the best of their knowledge and belief, the information contained in this lease is true, correct and complete. If after the lease is signed, any information is determined to be false, the lease may be modified or terminated. This lease only exercises the water rights being leased; for the term of the lease; it shall not be construed to overcome any claim that the water right may otherwise be subject to forfeiture for nonuse pursuant to ORS 540.610 during the period of time prior to the execution of the lease.

3.2 Lease. All Lessors agree to lease the water rights listed in 1.4 for instream use for the term of this Agreement through Lessee to Trustee, the Oregon Water Resources Department, pursuant to the provisions of ORS 537.348(2) and OAR 690-077-0077.

RECEIVED

APR 30 2007

- 3.3 Precedent.** If a right which has been leased is later proposed to be leased again or transferred to an instream use under ORS 537.348 and OAR 690-077- 0070 or OAR 690-077-0075 a new injury review shall be required, and a prior short term lease shall not set a precedent for the amount of water to be leased or transferred instream.
- 3.4 Suspension of original use.** During the period of the lease, the owner agrees to suspend use of water allowed under the subject water rights and under any water right that is supplemental to the subject water rights. In the event that a supplemental water right is not part of this lease, it may be subject to forfeiture.
- 3.5 Termination provision.**
- For multiyear leases, lessor *shall* have the option of terminating the lease each year, prior to the lease being exercised (_____), with 30 day written notice to the Department provided by the Irrigation District, Other Water Purveyor or Lessee (if different than Department). The lessor must contact the Irrigation District, Other Water Purveyor, or Lessee (if different than Department) to indicate their interest in terminating the lease agreement.
- For multiyear leases, lessor *shall not* have the option of terminating the lease each year, prior to the lease being exercised, with written notice to the Department.
- 3.6 Modification to prevent injury.** Allocation of water to the instream use described in Section 2.2 during the term of this lease is not reasonably expected to cause injury to other rights to use water from the same source. If injury is found after this lease is signed, the lease may be modified or terminated to prevent injury.

Lessor #1: Jan Brieske Date: 3/2/07
 Crook County School District

For additional Lessors, type in space for signature and date

 Lessee: _____ Date: _____

Other Attachments As Needed:

- Exhibit 5-A: Tax Lot Map of Landowner's Property
- Exhibit 5-B: Detailed map illustrating lands under subject rights to be leased [Exhibits 5-A and 5-B may be combined into a single map]
- Exhibit 5-C: Supporting documentation indicating why a right is valid and not subject to forfeiture even though the right has not been exercised for five or more consecutive years (required if the second box in Section 1.6 of this form is checked)
- Exhibit 5-D: Split Season Instream Use Form
- _____

RECEIVED

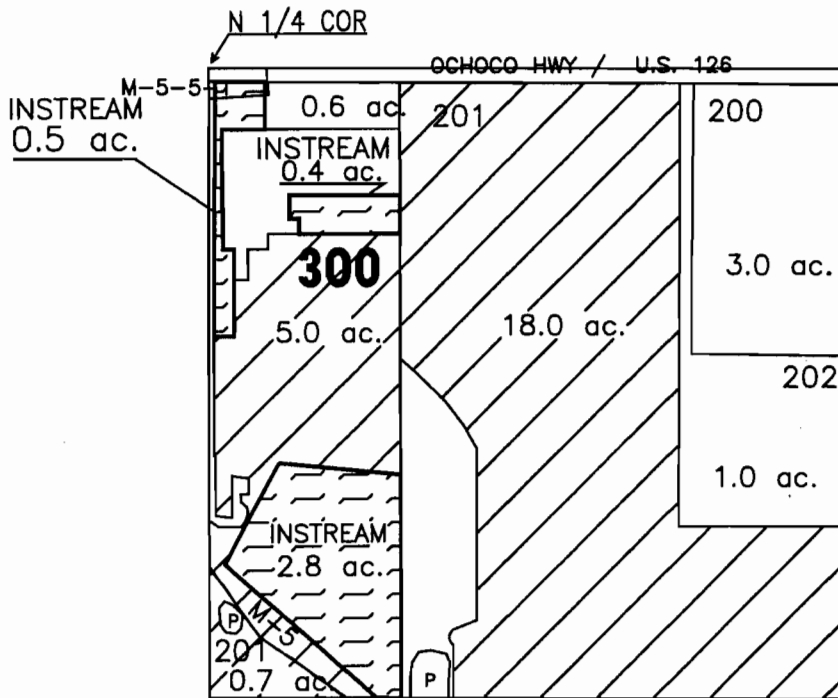
APR 30 2007

CROOK COUNTY SEC. 26 T15S. R14E. W.M.

SCALE - 1" = 400'



NW 1/4 OF THE NE 1/4



RECEIVED

APR 30 2007

WATER RESOURCES DEPT
SALEM, OREGON

	'INSTREAM' LANDS
	EXISTING WATER RIGHTS
	PARCELS W/ WATER RIGHTS



APPLICATION FOR 1YR INSTREAM LEASE

NAME: CROOK CO. SCHOOL DISTRICT

TAXLOT #: 300

3.7 ACRES INSTREAM

DATE: 02-22-07

FILE NO: E:\TRANSFER\INSTREAM\INSTRM07\1YR\POWELLBUTTE_SCH



State of Oregon
Water Resources Department
 725 Summer Street NE, Suite A
 Salem, Oregon 97301-1271
 (503) 986-0900

Application for Short-Term Instream Lease

Attachment 5: Pooled Landowner Form

A summary of review criteria and procedures that are generally applicable to these applications is available at www.wrd.state.or.us/publication/reports/index.shtml.

Pursuant to ORS 537.348(2) and OAR 690-077-0077

Optional Identification by Lessor/Lessee: 1090

Lease Agreement Number (assigned by WRD): IL-824 / MP-102

This Lease Agreement is between:

Lessor #1 (Landowner):

(Name) Brian Puziss

(Mailing address) PO Box 6328

(City, State, Zip Code) Portland, OR 97228

(Telephone number) 503-781-5948

(Email address) _____

If additional landowners, enter landowner information below

Note: The numbering associated with this form corresponds to that found on the "Standard Instream Lease Application" form. The "Pooled Lease" form and "Pooled Landowner" form(s) are used to provide the same information as the "Standard Instream Lease Application" form. Consequently, the numbering on this form is not always sequential.

~I~ Ownership and Water Right Information

1.1 Lessor #1 is the owner, or authorized agent for owner of property located at: Township 15, Range 14, Section 33 and Tax Lot number 500. If the water right appurtenant to these lands is also appurtenant to lands owned by others, then Attachment 1, (tax lot map of lessor's property) needs to be included.

1.3 For the lands being leased, list all water rights appurtenant to the lessor's property. Indicate if there are any supplemental or overlying rights.

Certificate No. 76358 & 76714

1.4 Are some or all of the lands being leased part of a Conservation Reserve Enhancement Program. Yes No

1.5 Subject Water Rights. Landowner proposes to lease the water rights shown on the map attached as Exhibit 5-B (this information may be included on Exhibit 5-A, or an additional map may be attached). (Crosshatch the area of water rights being leased). Attached map(s) must identify property owner, Township, Range, Section and 1/4 1/4, tax lot number, map orientation and scale.

RECEIVED

Pooled Landowner Form / 1

APR 30 2007

FSD

	I	R	Sect	1/4	Tax Lot	Acres	Type of Use	Certificate #	Page(s) #	Priority
*(Identify pertinent page number of certificate, if certificate is greater than 10 pages; identify priority date if there is more than one per certificate)										
1.	15 S	14 E	33	SE SW	500	0.30	Irrigation	76358	48	10/31/1900
2.	15 S	14 E	33	SW SE	500	39.70	Irrigation	76358	48	10/31/1900
3.										
4.										
5.										

Total number of acres, if for irrigation, by certificate and priority date: Cert #76358, Oct. 31, 1900 - 40.00 acres. Since HB 3111, 33.30 ac. has been transferred off of 15-14-33 SE SW 500 on T-9516.

Acre-feet of storage, if applicable: 0

Conditions or other limitations, if any: None

If you need to enter another leased right, please use the Additional Landowner Water Rights Form.

1.6 Validity of rights. Lessor(s) attests (mark one) that:

- The water has been used over the past five years according to the terms and conditions of the owner's water right certificate or as an instream water right or
- The water has not been used over the past five years according to the terms and conditions of the owner's water right certificate, however the water right is not subject to forfeiture under ORS 540.610(2)()(include necessary supporting documentation as Attachment 3).

~II~ Instream Water Right Information

2.3 Term of lease. This lease shall terminate on October 31, 2007. (If there is a conflict between the Pooled District Form and this form, the Pooled District Form will be the official term of the lease.)

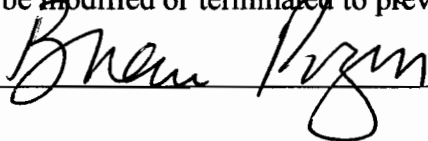
~III~ Other Information

3.1 Accuracy. The Undersigned Lessor/s, Lessee and Trustee declare that, to the best of their knowledge and belief, the information contained in this lease is true, correct and complete. If after the lease is signed, any information is determined to be false, the lease may be modified or terminated. This lease only exercises the water rights being leased; for the term of the lease; it shall not be construed to overcome any claim that the water right may otherwise be subject to forfeiture for nonuse pursuant to ORS 540.610 during the period of time prior to the execution of the lease.

3.2 Lease. All Lessors agree to lease the water rights listed in 1.4 for instream use for the term of this Agreement through Lessee to Trustee, the Oregon Water Resources Department, pursuant to the provisions of ORS 537.348(2) and OAR 690.077.0077

RECEIVED

- 3.3 Precedent.** If a right which has been leased is later proposed to be leased again or transferred to an instream use under ORS 537.348 and OAR 690-077- 0070 or OAR 690-077-0075 a new injury review shall be required, and a prior short term lease shall not set a precedent for the amount of water to be leased or transferred instream.
- 3.4 Suspension of original use.** During the period of the lease, the owner agrees to suspend use of water allowed under the subject water rights and under any water right that is supplemental to the subject water rights. In the event that a supplemental water right is not part of this lease, it may be subject to forfeiture.
- 3.5 Termination provision.**
- For multiyear leases, lessor *shall* have the option of terminating the lease each year, prior to the lease being exercised (_____), with 30 day written notice to the Department provided by the Irrigation District, Other Water Purveyor or Lessee (if different than Department). The lessor must contact the Irrigation District, Other Water Purveyor, or Lessee (if different than Department) to indicate their interest in terminating the lease agreement.
 - For multiyear leases, lessor *shall not* have the option of terminating the lease each year, prior to the lease being exercised, with written notice to the Department.
- 3.6 Modification to prevent injury.** Allocation of water to the instream use described in Section 2.2 during the term of this lease is not reasonably expected to cause injury to other rights to use water from the same source. If injury is found after this lease is signed, the lease may be modified or terminated to prevent injury.

Lessor #1: Brian Puziss  Date: 2/26/07

For additional Lessors, type in space for signature and date

Lessee: _____ Date: _____

Other Attachments As Needed:

- Exhibit 5-A: Tax Lot Map of Landowner's Property
- Exhibit 5-B: Detailed map illustrating lands under subject rights to be leased [Exhibits 5-A and 5-B may be combined into a single map]
- Exhibit 5-C: Supporting documentation indicating why a right is valid and not subject to forfeiture even though the right has not been exercised for five or more consecutive years (required if the second box in Section 1.6 of this form is checked)
- Exhibit 5-D: Split Season Instream Use Form

RECEIVED


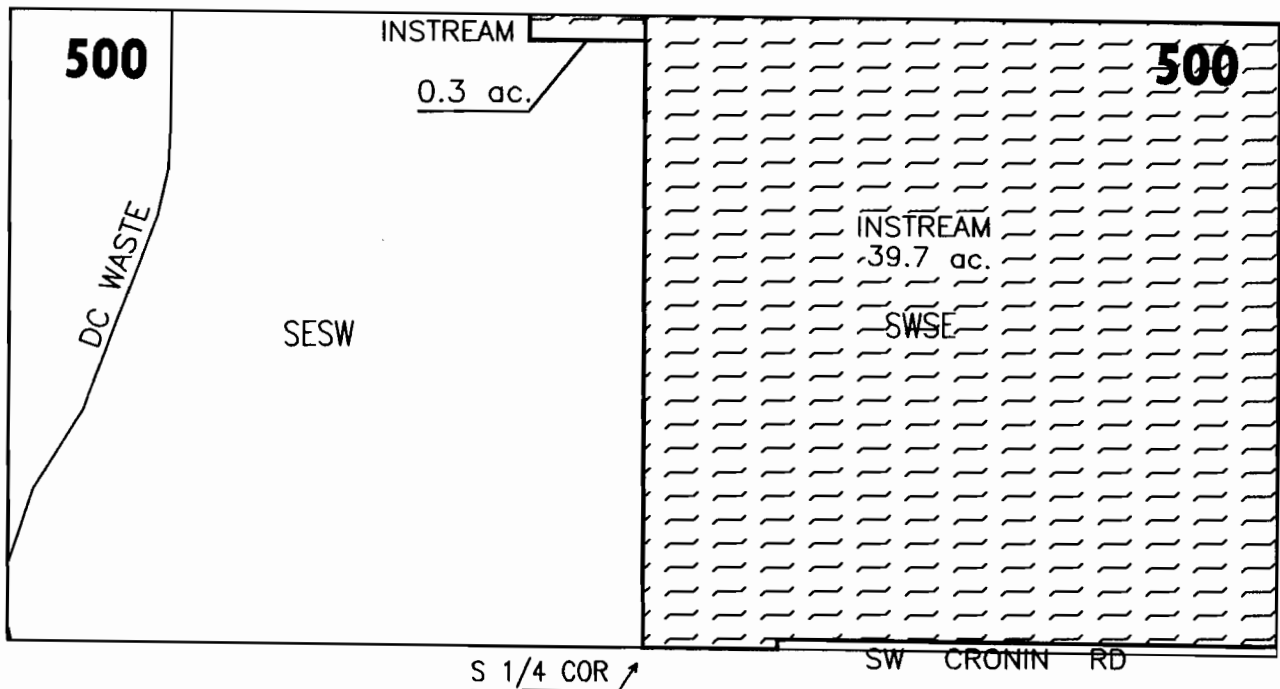
MAR 30 2007

**CROOK COUNTY
SEC.33 T15S. R14E. W.M.**

SCALE - 1" = 400'



SE 1/4 OF THE SW 1/4; SW 1/4 OF THE SE 1/4



APPLICATION FOR 1YR INSTREAM LEASE

NAME: BRIAN PUZISS

TAXLOT #: 500

RECEIVED

40.0 ACRES INSTREAM

DATE: 03-14-07

APR 30 2007

FILE NO: E:\TRANSFER\INSTREAM\INSTRM07\1YR\PUZISS

**WATER RESOURCES DEPT
SALEM, OREGON**



State of Oregon
 Water Resources Department
 725 Summer Street NE, Suite A
 Salem, Oregon 97301-1266
 (503) 986-0900

Application for Instream Lease

Attachment 5: Pooled Water Right Holder Form

A summary of review criteria and procedures that are generally applicable to these applications is available at www.wrd.state.or.us/OWRD/PUBS/forms.shtml.

Pursuant to ORS 537.348(2) and OAR 690-077

Optional Identification by Lessor/Lessee: 731390

Lease Application Number (assigned by WRD): IL-824 / MAP-102

This Lease is with:

Lessor #1 (Water Right Holder):

Name Michael & Diane Umbarger

Mailing address 10881 S Powell Butte Hwy

City, State, Zip Code Powell Butte, OR 97753

Telephone number 541-548-5000

Email address _____

If additional water right holders, enter water right holder information below

Note: The section numbering associated with this form corresponds to that found on the "Standard Instream Lease Application" form. The "Pooled Lease" form and "Pooled Water Right Holder" form(s) are used to provide the same information as the "Standard Instream Lease Application" form. Consequently, the numbering on this form is not always sequential.

~I~ Water Right Holder and Water Right Information

1.1 Lessor #1 is the water right holder, or authorized agent for property described in Section 1.5. If the water right appurtenant to these lands is also appurtenant to lands owned by others who are not included in this application, then Attachment 1 (tax lot map), needs to be included.

1.3 For the water right(s) being leased, list all water rights appurtenant to the same lands. Indicate if there are any supplemental or overlying rights.

Certificate No. 76358 & 76714

1.4 Are some or all of the lands being leased part of a Conservation Reserve Enhancement Program. Yes No

1.5 **Water Right(s) Proposed to be Leased Instream.** Water right holder proposes to lease the water rights shown on the map attached as Exhibit 5-B and described as follows:
 [This information may be included on Exhibit 5-A, or an additional map may be attached. Crosshatch the area of water rights being leased. Attached map(s) must identify water right holder, township, range, section and ¼ ¼, tax lot number, map orientation and scale.]

RECEIVED

I	R	Sect	1/4	Tax Lot	Acres	Type of Use	Certificate #	Page(s) #	Priority *
*(Identify pertinent page number of certificate, if certificate is greater than 10 pages; identify priority date if there is more than one per certificate)									
1.	16 S	14 E	03	SW NW	500	5.00	Irrigation	76358	10/31/1900
2.									
3.									
4.									
5.									

Total number of acres, if for irrigation, by certificate and priority date: Cert #76358, Oct. 31, 1900 - 5.00 acres. (Since HB3111, the 5.00 acres has been transferred on under T-8485.)

Conditions or other limitations, if any: None

If you need to enter another leased right, please use the Additional Water Right Form for Pooled Water Right Holder.

1.6 Validity of rights. Lessor(s) attests (mark one) that:

- The water has been used over the past five years according to the terms and conditions of the water right certificate or as an instream water right or
- The water has not been used over the past five years according to the terms and conditions of the water right certificate, however the water right is not subject to forfeiture under ORS 540.610(2)()(include necessary supporting documentation as Attachment 3).

~II~ Instream Water Right Information

2.3 Term of lease. This lease shall terminate on October 31, 2007. (If there is a conflict between the Pooled Lease Form and this form, the Pooled Lease Form will be the official term of the lease.)

~III~ Other Information

3.1 Accuracy. The Undersigned Lessor(s) and Lessee(s) declare that, to the best of their knowledge and belief, the information contained in this application is true, correct and complete. If after the lease order is signed, any information is determined to be false, the lease order may be modified or terminated. The lease only exercises the water rights being leased, for the term of the lease. It shall not be construed to overcome any claim that the water right may otherwise be subject to forfeiture for nonuse pursuant to ORS 540.610 during the period of time prior to the execution of the lease.

3.2 Lease. Lessor(s) and Lessee(s) agree to lease the water rights listed in Section(s) 1.5 for instream use for the term of this lease through Lessee to the Trustee, the Oregon Water Resources Department, pursuant to the provisions of ORS 537.348(2) and OAR 690-077.

RECEIVED

APR 30 2007

Precedent. If a right which has been leased is later proposed to be leased again or transferred to an instream use under ORS 537.348 and OAR 690-077 a new injury review

shall be required, and a prior short term lease shall not set a precedent for the amount of water to be leased or transferred instream.

3.4 Suspension of original use. During the period of the lease, the water right holder agrees to suspend use of water allowed under the subject water rights and under any water right that is supplemental to the subject water rights.

3.5 Termination provision.

- For multiyear leases, the Lessor(s) shall have the option of terminating the lease each year with written notice to the Department. The lease may be terminated at any time during the calendar year. However, if the termination request is received less than 30-days prior to the period of allowed instream use or after the period of allowed use has begun for the water right(s) being leased, water may not be used under the right(s) leased until the following calendar year, unless the Director determines that enlargement would not occur. The Department may also require:
 - Written notice to the Department with original signatures;
 - Consent by all parties to the lease; and/or
 - Written notice to the Watermaster's office.
- For multiyear leases, the lessor shall not have the option of terminating the lease, without consent by all parties to the lease.

3.6 Modification to prevent injury. Allocation of water to the instream use described in Section 2.2 during the term of this lease is not reasonably expected to cause injury to other rights to use water from the same source. If injury is found after this lease is signed, the lease may be modified or terminated to prevent injury.

Lessor #1: Michael Umbarger Date: 4-5-07
Michael Umbarger
Diane Umbarger Date: 4-5-07

For additional Lessors, type in space for signature and date

Other Attachments As Needed:

- Exhibit 5-A: Tax Lot Map. (See instructions.)
- Exhibit 5-B: Detailed map illustrating lands under subject rights to be leased; required if only part of a right is being leased instream. Exhibits 5-A and 5-B may be combined into a single map. (See instructions.)
- Exhibit 5-C: Supporting documentation indicating why a right is valid and not subject to forfeiture even though the right has not been exercised for five or more consecutive years (required if the second box in Section 1.6 of this form is checked)
- Exhibit 5-D: Split Season Instream Use Form

RECEIVED

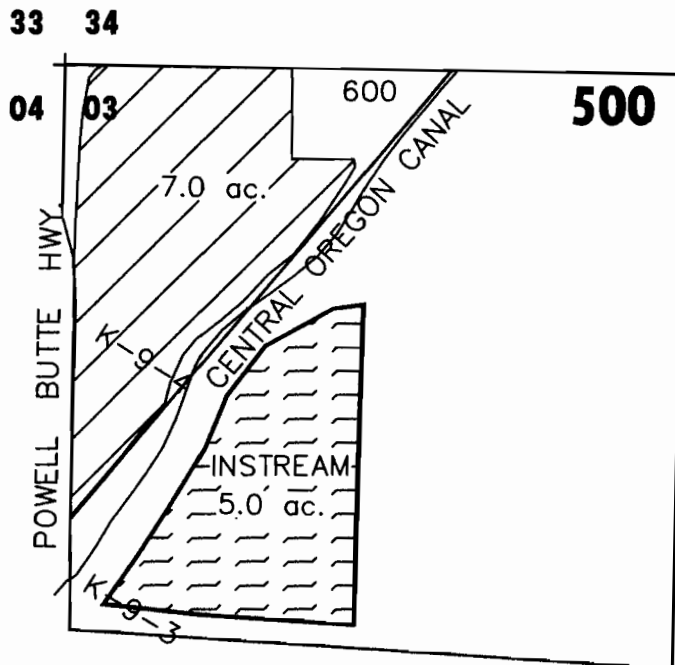
APR 30 2007

**CROOK COUNTY
SEC.03 T16S. R14E. W.M.**

SCALE - 1" = 400'




SW 1/4 OF THE NW 1/4



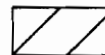
RECEIVED

APR 30 2007

WATER RESOURCES DEPT
SALEM, OREGON



'INSTREAM' LANDS



EXISTING WATER RIGHTS



APPLICATION FOR 1YR INSTREAM LEASE

NAME: MICHAEL & DIANE UMBARGER

TAXLOT #: 500

5.0 ACRES INSTREAM

DATE: 04-06-07

FILE NO: E:\TRANSFER\INSTREAM\INSTRM07\1YR\UMBARGER