



State of Oregon
Water Resources Department
725 Summer Street NE, Suite A
Salem, Oregon 97301-1271
(503) 986-0900

Application for Short-Term Instream Lease Pooled Lease Form

A summary of review criteria and procedures that are generally applicable to these applications is available at www.wrd.state.or.us/publication/reports/index.shtml.

Pursuant to ORS 537.348(2) and OAR 690-077-0077

Optional Identification by Lessor/Lessee: _____
Lease Agreement Number (assigned by WRD): 6-772

This Lease Agreement is between:

Lessor #2: Irrigation District or Other Water Purveyor
(Name) Arnold Irrigation District
(Mailing address) PO Box 9220
(City, State, Zip Code) Bend, OR 97708
(Telephone number) 541-382-7664
(Email address) aidist@bendbroadband.com

The water right to be leased is located in _____ County.

Lessee (if different than Oregon Water Resources Department):
(Name) Deschutes River Conservancy
(Mailing address) 700 NW Hill St
(City, State, Zip Code) Bend, OR 97702
(Telephone number) 541-322-4079
(Email address) _____


Trustee:
Oregon Water Resources Department
725 Summer Street NE, Suite A
Salem, OR 97301-1271
(503) 986-0900

~I~ Ownership and Water Right Information

- 1.2 Lessor #2 is the (Check one):
 Official representative of Arnold Irrigation District, the irrigation district, which conveys water to the subject water rights.
 Another party with an interest in the subject water rights representing _____.
 Not applicable.

- 1.3 For the lands being leased, list all water rights appurtenant to the lessor's property. Indicate if there are any supplemental or overlying rights.

Certificate No. 74197 & Supplemental 76714



1.4 Are some or all of the lands being leased part of a Conservation Reserve Enhancement Program. Yes No

1.5 **Subject water rights.** Lessor proposes to lease the water rights listed in 1.3. The right(s) to be leased are further described as follows:

Certificate No.: 74197

Priority date: February 1 and April 25, 1905 Type of use: IRRIG

Legal Season of Use: April 1 - October 31

If an irrigation right, total number of acres to be leased: 4.31

Total acre-feet of storage to be leased, if applicable: _____

Maximum rate associated with subject water rights (cfs) being leased: 0.147

If there is more than one rate associated with a water right, describe below:

Season 1 (cfs) February 1, 1905 - 0.025 April 25, 1905 - 0.060

Time period: See Certificate 74197

Season 2 (cfs) February 1, 1905 - 0.025, April 25, 1905 - 0.086

Time period: See Certificate 74197

Season 3 (cfs) February 1, 1905 - 0.025, April 25, 1905 - 0.123

Time period: See Certificate 74197

Maximum duty associated with subject water rights (ac-ft): 66.46

Conditions or other limitations, if any: _____

If you need to enter another leased right, please use the additional water rights form.

~II~ Instream Water Right Information

2.1 **Public use.** This lease will increase streamflows, which will benefit:

- Conservation, maintenance and enhancement of aquatic and fish life, wildlife, and fish and wildlife habitat
- Pollution abatement
- Recreation and scenic attraction

2.2 **Instream use created by lease.** The instream use to be created is described as follows:

Deschutes River

Tributary to Columbia River in the Deschutes Basin.

Describe the point of diversion (POD) and any associated reach(es) of the instream use being created. If possible list the reach by river mile. If no reach is identified, and there is only one POD listed on the certificate, the lease will be processed to be protected at the POD. (If more than one POD is listed on the certificate, then the POD and any associated reach(es) must be identified): canal diversion river mile 174.5 to Lake Billy Chinook river mile 120

Maximum volume in acre-feet: February 1905 - 3.65, April 1905 - 14.82

Rate in cfs: Season 1 - February 1, 1905 - 0.009, April 25, 1905 - 0.021

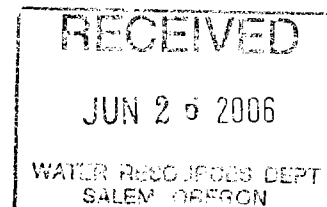
(Use the section below to indicate a more restrictive period of use than allowed by the water right.)

Rate in cfs: Season 2 - February 1, 1905 - 0.009, April 25, 1905 - 0.030

Rate in cfs: Season 3 - February 1, 1905 - 0.009, April 25, 1905 - 0.043

Conditions to prevent injury, if any:

None



- The instream flow will be allocated on a daily average basis up to the described rate from April 1 through October 31.
- Other (describe): _____

If you need to enter more instream uses, please use the additional water rights form.

2.3 Term of lease. This lease shall terminate on October 31, 2006.

2.4 Flow protection. The Trustee will regulate use of water from the source, subject to prior appropriation and the agency enforcement guidance, to assure the water is delivered to the point of diversion, and through the reach past junior downstream users, so long as flow is sufficient to meet the demand under priority date of the new instream use (see section 2.2). As part of regulation activities the watermaster or a designee has access to the point of diversion and place of use for the water rights involved in this lease. No party is required to continuously measure the flow of the waterway described in Section 2.2.

~III~ Other Information

3.1 Accuracy. The Undersigned Lessor/s, Lessee and Trustee declare that, to the best of their knowledge and belief, the information contained in this lease is true, correct and complete. If after the lease is signed, any information is determined to be false, the lease may be modified or terminated. This lease only exercises the water rights being leased; for the term of the lease; it shall not be construed to overcome any claim that the water right may otherwise be subject to forfeiture for nonuse pursuant to ORS 540.610 during the period of time prior to the execution of the lease.

3.2 Lease. All Lessors agree to lease the water rights listed in 1.4 for instream use for the term of this Agreement through Lessee to Trustee, the Oregon Water Resources Department, pursuant to the provisions of ORS 537.348(2) and OAR 690-077-0077.


3.3 Precedent. If a right which has been leased is later proposed to be leased again or transferred to an instream use under ORS 537.348 and OAR 690-077-0070 or OAR 690-077-0075 a new injury review shall be required, and a prior short term lease shall not set a precedent for the amount of water to be leased or transferred instream.

3.4 Suspension of original use. During the period of the lease, the owner agrees to suspend use of water allowed under the subject water rights and under any water right that is supplemental to the subject water rights. In the event that a supplemental water right is not part of this lease, it may be subject to forfeiture.

3.5 Termination provision.

- For multiyear leases, lessor shall have the option of terminating the lease each year, prior to the lease being exercised (_____), with 30 day written notice to the Department.
- For multiyear leases, lessor shall not have the option of terminating the lease each year, prior to the lease being exercised, with written notice to the Department.

3.6 Modification to prevent injury. Allocation of water to the instream use described in Section 2.2 during the term of this lease is not reasonably expected to cause injury to other



rights to use water from the same source. If injury is found after this lease is signed, the lease may be modified or terminated to prevent injury.

3.7 Fees. Effective October 1, 2003, pursuant to ORS 536.050 (1)(v) (2003 SB 820), the following fee is included:


- \$200 for an application with four or more landowners or four or more water rights.
 \$100 for all other applications.

Lessor #2: Shawn Goble Date: 6/15/06
Arnold Irrigation District

Lessee: Genevieve Hubert Date: 6/16/06
Deschutes River Conservancy

Other Attachments as Needed:

- Attachment 1: Tax Lot Map of Lessor's Property (required if landowner is not the sole landowner to lands for which the subject water rights are appurtenant)
Attachment 2: Detailed map illustrating lands under subject rights to be leased (required if only part of a right is being leased instream).
Attachment 3: Supporting documentation indicating why a right is valid and not subject to forfeiture even though the right has not been exercised for five or more consecutive years (required if the second box in Section 1.6 is checked)
Attachment 4: Split Season Instream Use Form
Attachment 5: Pooled Lease Landowner Form





State of Oregon
Water Resources Department
725 Summer Street NE, Suite A
Salem, Oregon 97301-1271
(503) 986-0900

Additional Water Right Form
for Pooled
Instream Lease

~I~

Section 1.2 continued from Pooled District Form.

Subject Water Rights. District and Landowners propose to lease the water rights listed in Attachment 5.

The right(s) to be leased are further described as follows:

Certificate No.: Supplemental 76714

Priority date: February 28, 1913 Type of use: IRRIG

Legal Season of Use (if not listed on the certificate): April 1 - October 31

If an irrigation right, total number of acres to be leased: 4.31

Total acre-feet of storage to be leased, if applicable: 4.31

Rate associated with leased rights (cfs): N/A

(Use additional lines if there is more than one rate associated with the water right.)

Rate associated with leased rights (cfs): 66.46

Rate associated with leased rights (cfs):

Duty associated with leased rights (AF):

(Use additional lines if there is more than one duty associated with the water right.)

Duty associated with leased rights (AF):

Duty associated with leased rights (AF):

Conditions or other limitations, if any:

~II~

Section 2.2 continued from Pooled District Form.

Instream use created by lease. The instream use to be created is described as follows:

Crane Reservoir River
Tributary to Deschutes River in the Deschutes Basin.

Describe the point of diversion and any associated reach(es) of the instream use being created. If possible list the reach by river mile, if no reach is identified, the lease may be processed to be protected at the point of diversion): canal diversion river mile 174.5 to Lake Billy Chinook river mile 120

Total volume (AF): 13.27
(Use additional lines if there is more than one rate associated with the water right.)

Total volume (AF):

Total volume (AF):


Rate in cfs:
(Use additional lines if there is more than one rate associated with the water right.)

Rate in cfs:

Rate in cfs:

Conditions to prevent injury, if any:

- None
[X] The instream flow will be allocated on a daily average basis up to the described rate from April 1 through October 31.
Other (describe):



**This table will calculate flow rate factors and duty for Arnold Irrigation District
Instream Leases**



Information highlighted with pink font is to be entered on to the Instream Lease Application Form

Rate (CFS) associated with leased rights for Section 1.5 of the Lease Application Form			
The rate and duty identified in this section includes the 65% transmission loss.			
Enter Rates by Priority Date on Lease Form	Full Rate	February 1, 1905	April 25, 1905
Season 1	0.085	0.025	0.060
Season 2	0.111	0.025	0.086
Season 3*	0.147	0.025	0.123
* The rate identified for Season 3 has been proportioned such that the max rate allowed by the right (150.0 CFS) will not be exceeded if all acres were being irrigated.			
Duty (AF) associated with leased right for Section 1.5 of the Lease Application Form			
Duty (decree) AF/Acre =	15.42		
	66.46		

Enter Rates by Priority Date on Lease Form	Full Rate	February 1, 1905	April 25, 1905
Season 1	0.030	0.009	0.021
Season 2	0.039	0.009	0.030
Season 3	0.052	0.009	0.043
	# days	AF/Season	Duty (decree) AF/Acre =
Season 1	61	3.58	Total = 5.40
Season 2	30	2.30	Feb. 1905 portion = 23.26
Season 3	123	12.59	April 1905 portion = 3.65
		18.47	14.82
Water protected instream: April 1 through October 31			

Duty Associated with Leased Right for Section 1.5 of the Additional Water Right Form	
66.46	

13.27	
-------	--

RECEIVED
 JUN 25 2006
 WATER RESOURCES DEPT
 SALEM, OREGON



State of Oregon
Water Resources Department
725 Summer Street NE, Suite A
Salem, Oregon 97301-1271
(503) 986-0900

Application for Short-Term Instream Lease

Attachment 5: Pooled Landowner Form

Pursuant to ORS 537.348(2) and OAR 690-077-0077

Optional Identification by Lessor/Lessee: _____
Lease Agreement Number (assigned by WRD): _____

This Lease Agreement is between:

Lessor #1 (Landowner):

(Name) Arnold Irrigation District
(Mailing address) PO Box 9220
(City, State, Zip Code) Bend, OR, 97708
(Telephone number) (541)382-7664

If additional landowners, enter landowner information below

Note: The numbering associated with this form corresponds to that found on the "Standard Instream Lease Application" form. The "Pooled Lease" form and "Pooled Landowner" form(s) are used to provide the same information as the "Standard Instream Lease Application" form. Consequently, the numbering on this form is not always sequential.

~I~ Ownership and Water Right Information


1.1 Lessor #1 is the owner, or authorized agent for owner of property located at: Township ____, Range ____, Section _____ and Tax Lot number See Attachment A - Section 1.1. If the water right appurtenant to these lands is also appurtenant to lands owned by others, then Attachment 1, (tax lot map of lessor's property) needs to be included.

1.3 For the lands being leased, list all water rights appurtenant to the lessor's property. Indicate if there are any supplemental or overlying rights.

Certificate No. 74197 and Supplemental 76714

1.4 Are some or all of the lands being leased part of a Conservation Reserve Enhancement Program. Yes No

1.5 **Subject Water Rights.** Landowner proposes to lease the water rights shown on the map attached as Exhibit 5-B (this information may be included on Exhibit 5-A, or an additional map may be attached). (Crosshatch the area of water rights being leased). Attached map(s) must identify property owner, Township, Range, Section and 1/4 1/4, tax lot number, map orientation and scale.



T	R	Sect	¼ ¼	Tax Lot	Acres	Type of Use	Certificate #	Page(s) #	Priority*	
*(Identify pertinent page number of certificate, if certificate is greater than 10 pages; identify priority date if there is more than one per certificate)										
1.	18	11	26	NW NE	08000	0.50	IRRIG	74197	5	2/5/1905- 4/25/1905
2.	18	12	08	NW NE	00301	0.75	IRRIG	74197	7	2/5/1905- 4/25/1905
3.	18	12	09	NW SW	00800	0.81	IRRIG	74197	10	2/5/1905- 4/25/1905
4.	18	11	24	NE SE	07300 (07300 & 07400)	0.50	IRRIG	74197	4	2/5/1905- 4/25/1905
5.	18	11	25	NE NW	02000	0.25	IRRIG	74197	4	2/5/1905- 4/25/1905

Total number of acres, if for irrigation, by certificate and priority date: 4.31

6. 18 12 09 NE/NE 00100 0.80 IRRIG 74197 9 2/5/1905-4/25/1905

7. 18 12 09 NE/NE 00102 0.70 IRRIG 74197 9 2/5/1905-4/25/1905

Acre-feet of storage, if applicable: _____

Conditions or other limitations, if any: _____

If you need to enter another leased right, please use the Additional Landowner Water Rights Form.

1.6 Validity of rights. Lessor(s) attests (mark one) that:


- The water has been used over the past five years according to the terms and conditions of the owner's water right certificate or as an instream water right or
- The water has not been used over the past five years according to the terms and conditions of the owner's water right certificate, however the water right is not subject to forfeiture under ORS 540.610(2)()(include necessary supporting documentation as Attachment 3).

~II~ Instream Water Right Information

2.3 Term of lease. This lease shall terminate on October 31, 2006. (If there is a conflict between the Pooled District Form and this form, the Pooled District Form will be the official term of the lease.)


~III~ Other Information

3.1 Accuracy. The Undersigned Lessor/s, Lessee and Trustee declare that, to the best of their knowledge and belief, the information contained in this lease is true, correct and complete. If after the lease is signed, any information is determined to be false, the lease may be modified or terminated. This lease only exercises the water rights being leased; for the term of the lease; it shall not be construed to overcome any claim that the water right may otherwise be subject to forfeiture for nonuse pursuant to ORS 540.610 during the period of time prior to the execution of the lease.



Attachment A – Section 1.1

Township 18S	Range 11E	Section 26	Tax Lot 08000
Township 18S	Range 12E	Section 08	Tax Lot 00301
Township 18S	Range 12E	Section 09	Tax Lot 00800
Township 18S	Range 11E	Section 24	Tax Lot 07300 (07300 & 07400)
Township 18S	Range 11E	Section 25	Tax Lot 02000
Township 18S	Range 12E	Section 09	Tax Lot 00100
Township 18S	Range 12E	Section 09	Tax Lot 00102



3.2 Lease. All Lessors agree to lease the water rights listed in 1.4 for instream use for the term of this Agreement through Lessee to Trustee, the Oregon Water Resources Department, pursuant to the provisions of ORS 537.348(2) and OAR 690-077-0077.

3.3 Precedent. If a right which has been leased is later proposed to be leased again or transferred to an instream use under ORS 537.348 and OAR 690-077- 0070 or OAR 690-077-0075 a new injury review shall be required, and a prior short term lease shall not set a precedent for the amount of water to be leased or transferred instream.

3.4 Suspension of original use. During the period of the lease, the owner agrees to suspend use of water allowed under the subject water rights and under any water right that is supplemental to the subject water rights. In the event that a supplemental water right is not part of this lease, it may be subject to forfeiture.

3.5 Termination provision.

For multiyear leases, lessor *shall* have the option of terminating the lease each year, prior to the lease being exercised (_____), with 30 day written notice to the Department provided by the Irrigation District, Other Water Purveyor or Lessee (if different than Department). The lessor must contact the Irrigation District, Other Water Purveyor, or Lessee (if different than Department) to indicate their interest in terminating the lease agreement.

For multiyear leases, lessor *shall not* have the option of terminating the lease each year, prior to the lease being exercised, with written notice to the Department.

3.6 Modification to prevent injury. Allocation of water to the instream use described in Section 2.2 during the term of this lease is not reasonably expected to cause injury to other rights to use water from the same source. If injury is found after this lease is signed, the lease may be modified or terminated to prevent injury.

Lessor #1: Arnold Irle Date: 6/15/06
Arnold Irrigation District

For additional Lessors, type in space for signature and date

Lessee: Genevieve Hubert Date: 6/16/06
Deschutes River Conservancy


Other Attachments As Needed:

Exhibit 5-A: Tax Lot Map of Landowner's Property

Exhibit 5-B: Detailed map illustrating lands under subject rights to be leased [Exhibits 5-A and 5-B may be combined into a single map]

Exhibit 5-C: Supporting documentation indicating why a right is valid and not subject to forfeiture even though the right has not been exercised for five or more consecutive years (required if the second box in Section 1.6 of this form is checked)

Exhibit 5-D: Split Season Instream Use Form





State of Oregon
Water Resources Department
 725 Summer Street NE, Suite A
 Salem, Oregon 97301-1271
 (503) 986-0900

Additional Water Right Form For Pooled Landowner Instream Lease

~I~

Section 1.1 continued from Pooled Leasing Landowner Form.


Subject Water Rights. Landowner proposes to lease the water rights shown on the map attached as Exhibit 5-B (this information may be included on Exhibit 5-A, or an additional map may be attached).
 (Crosshatch the area of water rights being leased).

T	R	Sect	¼ ¼	Tax Lot	Acres	Type of Use	Certificate #	Page(s) #	Priority*	
*(Identify pertinent page number of certificate, if certificate is greater than 10 pages; identify priority date if there is more than one per certificate)										
1.	18	11	26	NW NE	08000	0.50	SUPP	76714	113	2/28/1913
2.	18	12	08	NW NE	00301	0.75	SUPP	76714	116	2/28/1913
3.	18	12	09	NW SW	00800	0.81	SUPP	76714	118	2/28/1913
4.	18	11	24	NE SE	07300 (07300 & 07400)	0.50	SUPP	76714	112	2/28/1913
5.	18	11	25	NE NW	02000	0.25	SUPP	76714	113	2/28/1913
6.	18	12	09	NE NE	00100	0.80	SUPP	76714	117	2/28/1913
7.	18	12	09	NE NE	00102	0.70	SUPP	76714	117	2/28/1913
8.										
9.										
10.										

[Attached map(s) must identify property owner, Township, Range, Section and ¼ ¼, tax lot number, map orientation and scale.]

Total number of acres, if for irrigation, by certificate and priority date: 4.31

Acre-feet of storage, if applicable: _____



State of Oregon
WATER RESOURCES DEPARTMENT
NOTICE OF DISTRICT PERMANENT TRANSFER
(ORS 540.580)



Arnold Irrigation District
P.O. Box 9220
Bend, Oregon 97708
PHONE: 541-382-7664 FAX: 541-382-0833

1. **WATER RIGHT**
CERTIFICATE #74197
PRIORITY DATE 02/01/1905 - 04/25/1905
DESCHUTES COUNTY
WATER RIGHT UNDER NAME OF ARNOLD IRRIGATION DISTRICT

2. **APPLICANT**
NAME DENNIS FIORE
ADDRESS 19038 CHOCTAW RD.
ENCUMBRANCES _____

3. **TYPE OF CHANGE:** PERMANENT CHANGE IN PLACE OF USE

4. **LOCATION OF USE**
AUTHORIZED POINT OF DIVERSION _____

LOCATION OF AUTHORIZED PLACE OF USE

TOWNSHIP	RANGE	SECTION	¼, ¼ OF SECTION	TAX LOT	# OF ACRES IRRIGATED	OTHER USE
18	11	26	NW NE	08000	.50	

5. **RECIPIENT**
NAME _____
ADDRESS _____

6. LOCATION OF PROPOSED USE

TOWNSHIP	RANGE	SECTION	¼, ¼ OF SECTION	TAX LOT	# OF ACRES IRRIGATED	OTHER USE

7. **EXHIBITS**
A. Map showing the location of the present and proposed irrigated lands.

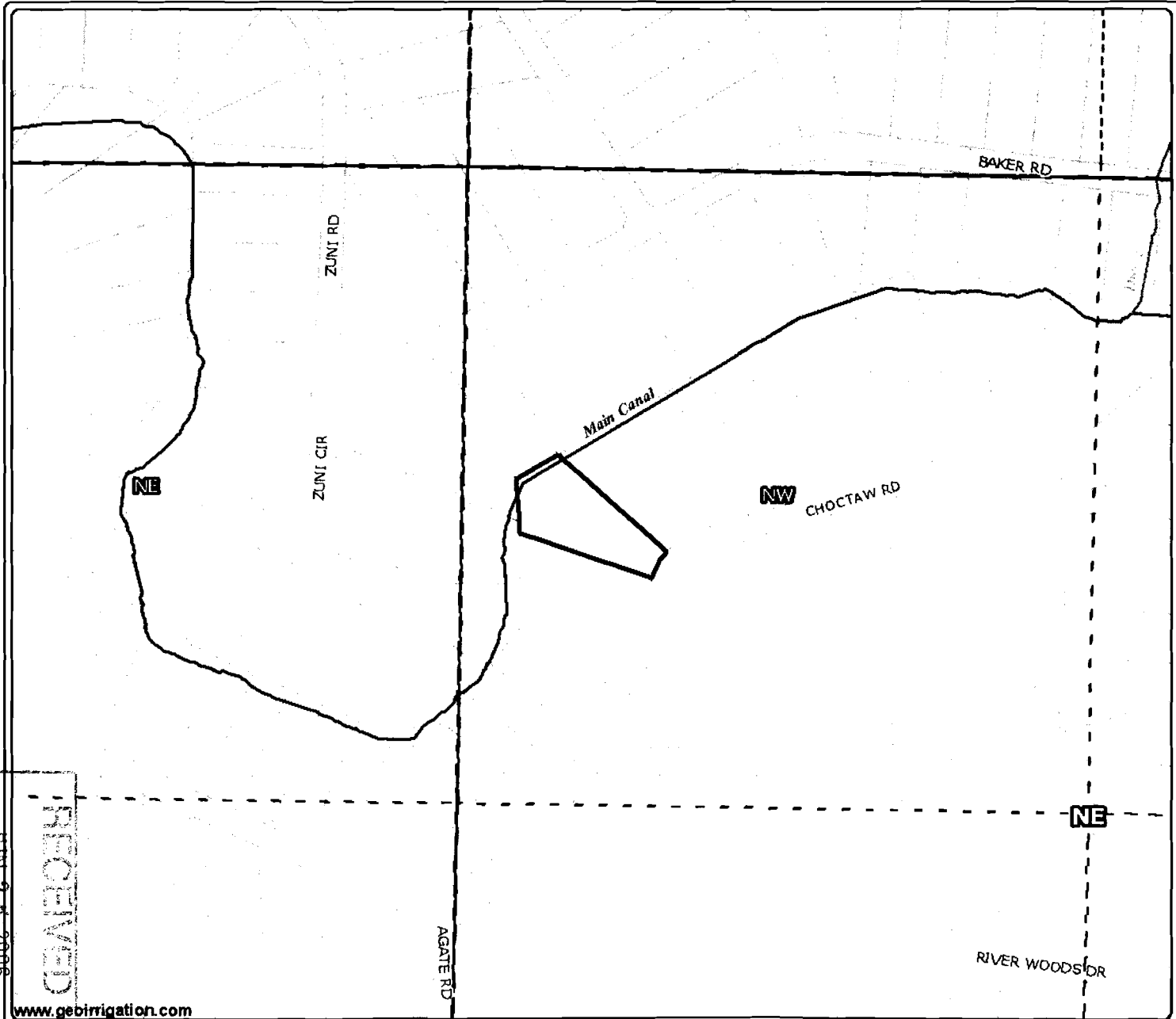
Arnold Irrigation District hereby certifies that the applicant and recipient are the deed holders of subject properties; that our files are complete with a copy of the recorded documents; that the applicant's land has been irrigated within the last five years or the right appurtenant is not subject to forfeiture, and that applicant and recipient hereby authorize the transfer proposed herein.

NOTICE IS HEREBY GIVEN that this proposed change is subject to the approval of the Water Resources Department and that the Water Resources Department may reject the transfer or may require mitigation to avoid injury to other water right holders.

ARNOLD IRRIGATION DISTRICT AND APPLICANT, HEREBY SWEAR THAT THE ABOVE NOTICE FOR TRANSFER OF WATER RIGHT AND THE STATEMENTS MADE ARE TRUE AND CORRECT.

APPLICANT: * Dennis Fiore * 3/17/05
 Name Date
 RECIPIENT: _____
 Name Date
 FOR DISTRICT: _____
 Name Date

RECEIVED
 JUN 26 2006
 WATER RESOURCES DEPT
 SALEM, OREGON



Arnold Irrigation District

18-11-26-NWNE-08000 0.50 ac

- District Boundary
- Gate
- Canal Closed
- Lateral
- Sub Lateral
- Canal
- Rivers
- State Roads
- Roads
- Township Range
- Sections
- Section Labels
- Quarters
- Quarter Labels
- Quarter Quarters
- Quarter Quarter Labels
- Taxlots
- Place of Use

RECEIVED
 JUN 26 2006
 WATER RESOURCE DEPT
 SALEM, OREGON

www.geoirrigation.com

DISCLAIMER: This map is intended for display purposes only and is not intended for any legal representations. There are no warranties, expressed or implied, that accompany this product.

Powered By
geoirrigation



scale 1" = 400.00'
created: 6/14/2006

State of Oregon
WATER RESOURCES DEPARTMENT
NOTICE OF DISTRICT PERMANENT TRANSFER
(ORS 540.580)



Arnold Irrigation District
P.O. Box 9220
Bend, Oregon 97708
PHONE: 541-382-7664 FAX: 541-382-0833

1. WATER RIGHT

CERTIFICATE #74197
PRIORITY DATE 02/01/1905 - 04/25/1905
DESCHUTES COUNTY
WATER RIGHT UNDER NAME OF ARNOLD IRRIGATION DISTRICT

2. APPLICANT

NAME SHELDON DEVELOPMENT (B+C DEVELOPMENT)
ADDRESS 23765 SE HIGHWAY 212, BORING, OR 97709-7249
ENCUMBRANCES _____

3. TYPE OF CHANGE: PERMANENT CHANGE IN PLACE OF USE

4. LOCATION OF USE

AUTHORIZED POINT OF DIVERSION _____

LOCATION OF AUTHORIZED PLACE OF USE

TOWNSHIP	RANGE	SECTION	¼, ¼ OF SECTION	TAX LOT	# OF ACRES IRRIGATED	OTHER USE
18	12	08	NW NE	301	.75 ac.	

5. RECIPIENT

NAME _____
ADDRESS _____

6. LOCATION OF PROPOSED USE

TOWNSHIP	RANGE	SECTION	¼, ¼ OF SECTION	TAX LOT	# OF ACRES IRRIGATED	OTHER USE

7. EXHIBITS


A. Map showing the location of the present and proposed irrigated lands.

Arnold Irrigation District hereby certifies that the applicant and recipient are the deed holders of subject properties; that our files are complete with a copy of the recorded documents; that the applicant's land has been irrigated within the last five years or the right appurtenant is not subject to forfeiture, and that applicant and recipient hereby authorize the transfer proposed herein.

NOTICE IS HEREBY GIVEN that this proposed change is subject to the approval of the Water Resources Department and that the Water Resources Department may reject the transfer or may require mitigation to avoid injury to other water right holders.



















ARNOLD IRRIGATION DISTRICT AND APPLICANT, HEREBY SWEAR THAT THE ABOVE NOTICE FOR TRANSFER OF WATER RIGHT AND THE STATEMENTS MADE ARE TRUE AND CORRECT.

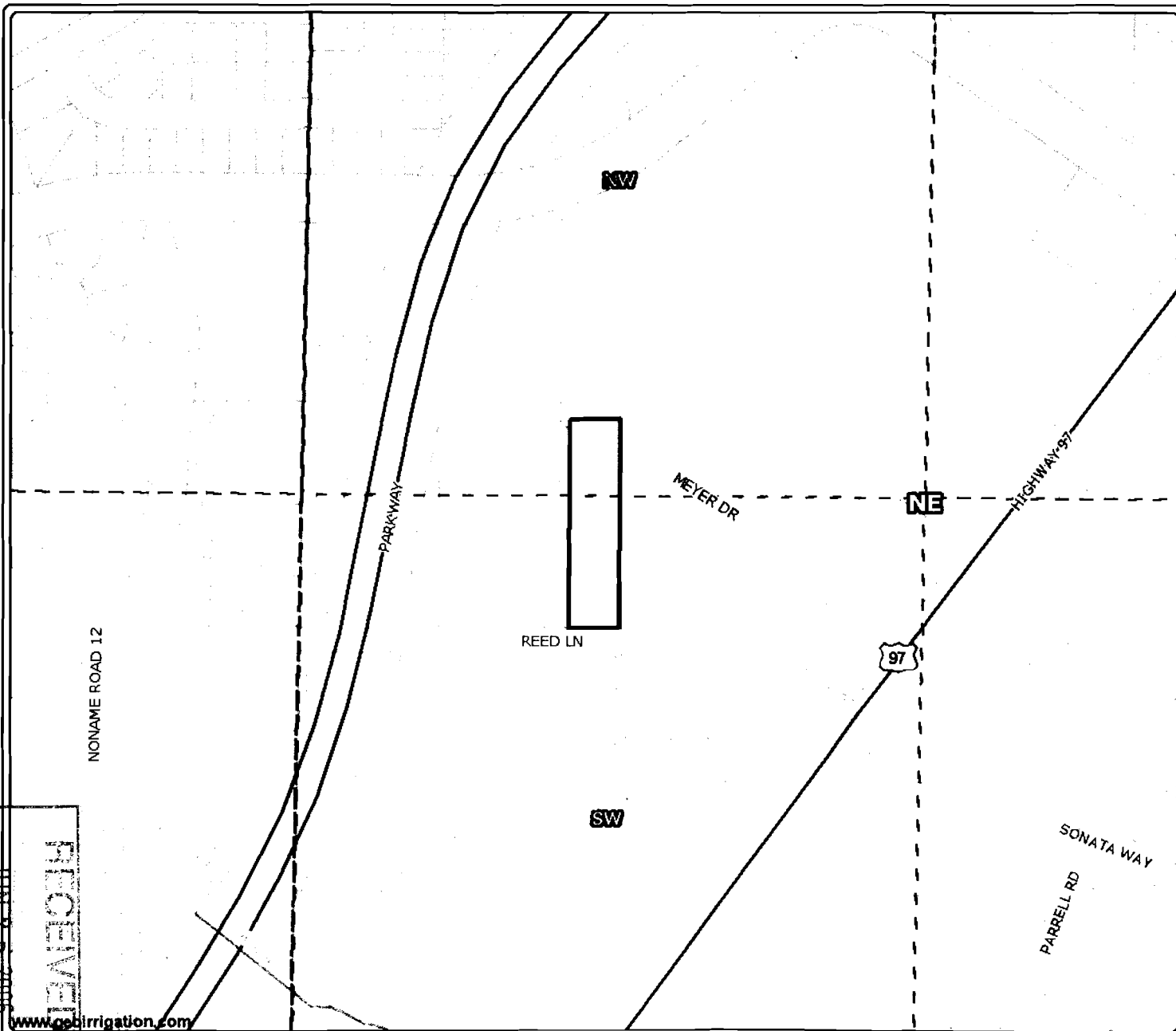
APPLICANT: *Caeym Sullivan* Date 1-31-05
Name _____ Date _____
RECIPIENT: _____ Date _____
Name _____ Date _____
FOR DISTRICT: _____ Date _____
Name _____ Date _____



Arnold Irrigation District

18-12-08-NWNE-00301 0.75 ac.

-  District Boundary
-  Gate
-  Canal Closed
-  Lateral
-  Sub Lateral
-  Canal
-  Rivers
-  State Roads
-  Roads
-  Township Range
-  Sections
-  Section Labels
-  Quarters
-  Quarter Labels
-  Quarter Quarters
-  Quarter Quarter Labels
-  Taxlots
-  Place of Use



WATER RESOURCES DEPT
SALEM, OREGON
JUN 25 2006
RECEIVED

www.geoirrigation.com

DISCLAIMER: This map is intended for display purposes only and is not intended for any legal representations. There are no warranties, expressed or implied, that accompany this product.

Powered By
geoirrigation



scale 1" = 400.00'
created: 6/14/2006

State of Oregon
WATER RESOURCES DEPARTMENT
NOTICE OF DISTRICT PERMANENT TRANSFER
(ORS 540.580)



Arnold Irrigation District
P.O. Box 9220
Bend, Oregon 97708
PHONE: 541-382-7664 FAX: 541-382-0833

1. **WATER RIGHT**
CERTIFICATE #74197
PRIORITY DATE 02/01/1905 - 04/25/1905
DESCHUTES COUNTY
WATER RIGHT UNDER NAME OF ARNOLD IRRIGATION DISTRICT

2. **APPLICANT**
NAME Lisa Burns
ADDRESS 19315 Indian Summer Rd.
ENCUMBRANCES _____

3. **TYPE OF CHANGE:** PERMANENT CHANGE IN PLACE OF USE

4. **LOCATION OF USE**
AUTHORIZED POINT OF DIVERSION _____

LOCATION OF AUTHORIZED PLACE OF USE

TOWNSHIP	RANGE	SECTION	¼, ¼ OF SECTION	TAX LOT	# OF ACRES IRRIGATED	OTHER USE
18	11	25	NE NW	2000	.25	

5. **RECIPIENT**
NAME _____
ADDRESS _____

6. LOCATION OF PROPOSED USE

TOWNSHIP	RANGE	SECTION	¼, ¼ OF SECTION	TAX LOT	# OF ACRES IRRIGATED	OTHER USE

7. EXHIBITS

A. Map showing the location of the present and proposed irrigated lands.

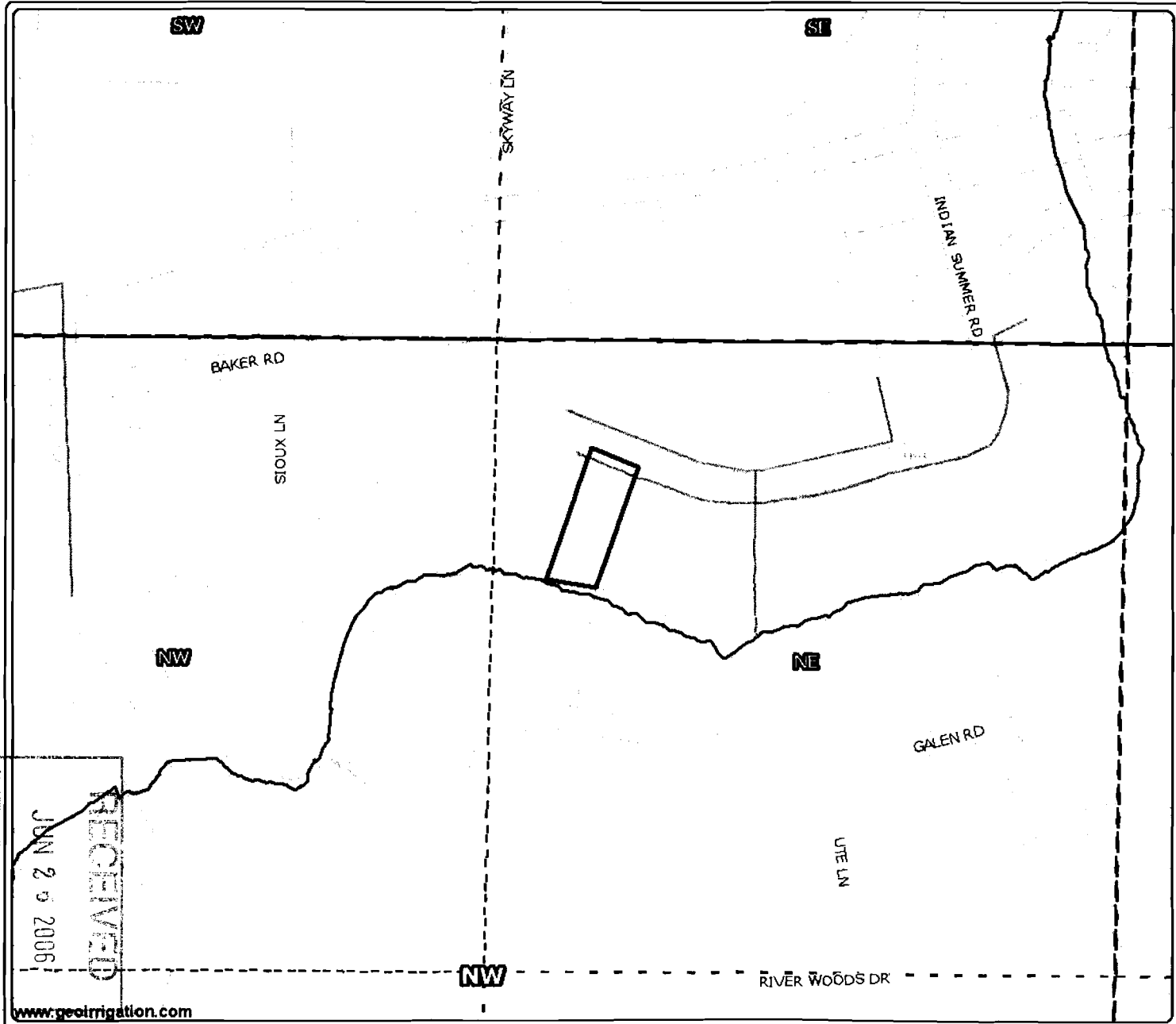
Arnold Irrigation District hereby certifies that the applicant and recipient are the deed holders of subject properties; that our files are complete with a copy of the recorded documents; that the applicant's land has been irrigated within the last five years or the right appurtenant is not subject to forfeiture, and that applicant and recipient hereby authorize the transfer proposed herein.

NOTICE IS HEREBY GIVEN that this proposed change is subject to the approval of the Water Resources Department and that the Water Resources Department may reject the transfer or may require mitigation to avoid injury to other water right holders.

ARNOLD IRRIGATION DISTRICT AND APPLICANT, HEREBY SWEAR THAT THE ABOVE NOTICE FOR TRANSFER OF WATER RIGHT AND THE STATEMENTS MADE ARE TRUE AND CORRECT.

APPLICANT: x Lisa M Burns Date Nov 29, 2005
 RECIPIENT: _____ Date _____
 FOR DISTRICT: _____ Date _____

RECEIVED
JUN 26 2006
WATER RESOURCES DEPT



Arnold Irrigation District

18-11-25-NENW-02000 0.25 ac.

- District Boundary
- Gate
- Canal Closed
- Lateral
- Sub Lateral
- Canal
- Rivers
- State Roads
- Roads
- Township Range
- Sections
- Section Labels
- Quarters
- Quarter Labels
- Quarter Quarters
- Quarter Quarter Labels
- Taxlots
- Place of Use

RECEIVED
 JUN 29 2006
 WATER RESOURCES DEPT
 SALEM, OREGON

www.geoirrigation.com

DISCLAIMER: This map is intended for display purposes only and is not intended for any legal representations. There are no warranties, expressed or implied, that accompany this product.

Powered By
geoirrigation



scale 1" = 400.00'
created: 6/14/2006

State of Oregon
WATER RESOURCES DEPARTMENT
NOTICE OF DISTRICT PERMANENT TRANSFER
(ORS 540.580)



Arnold Irrigation District
P.O. Box 9220
Bend, Oregon 97708
PHONE: 541-382-7664 FAX: 541-382-0833

1. WATER RIGHT

CERTIFICATE #74197
PRIORITY DATE 02/01/1905 - 04/25/1905
DESCHUTES COUNTY
WATER RIGHT UNDER NAME OF ARNOLD IRRIGATION DISTRICT

2. APPLICANT

NAME CIRCLE K PARTNERSHIP
ADDRESS 61335 NEWS LANE, BEND, OR 97702
ENCUMBRANCES _____

3. TYPE OF CHANGE: PERMANENT CHANGE IN PLACE OF USE

4. LOCATION OF USE

AUTHORIZED POINT OF DIVERSION _____

LOCATION OF AUTHORIZED PLACE OF USE

TOWNSHIP	RANGE	SECTION	¼, ¼ OF SECTION	TAX LOT	# OF ACRES IRRIGATED	OTHER USE
18	12	09	NW SW	800	.81 ac	

5. RECIPIENT

NAME _____
ADDRESS _____

6. LOCATION OF PROPOSED USE

TOWNSHIP	RANGE	SECTION	¼, ¼ OF SECTION	TAX LOT	# OF ACRES IRRIGATED	OTHER USE

7. EXHIBITS


A. Map showing the location of the present and proposed irrigated lands.

Arnold Irrigation District hereby certifies that the applicant and recipient are the deed holders of subject properties; that our files are complete with a copy of the recorded documents; that the applicant's land has been irrigated within the last five years or the right appurtenant is not subject to forfeiture, and that applicant and recipient hereby authorize the transfer proposed herein.

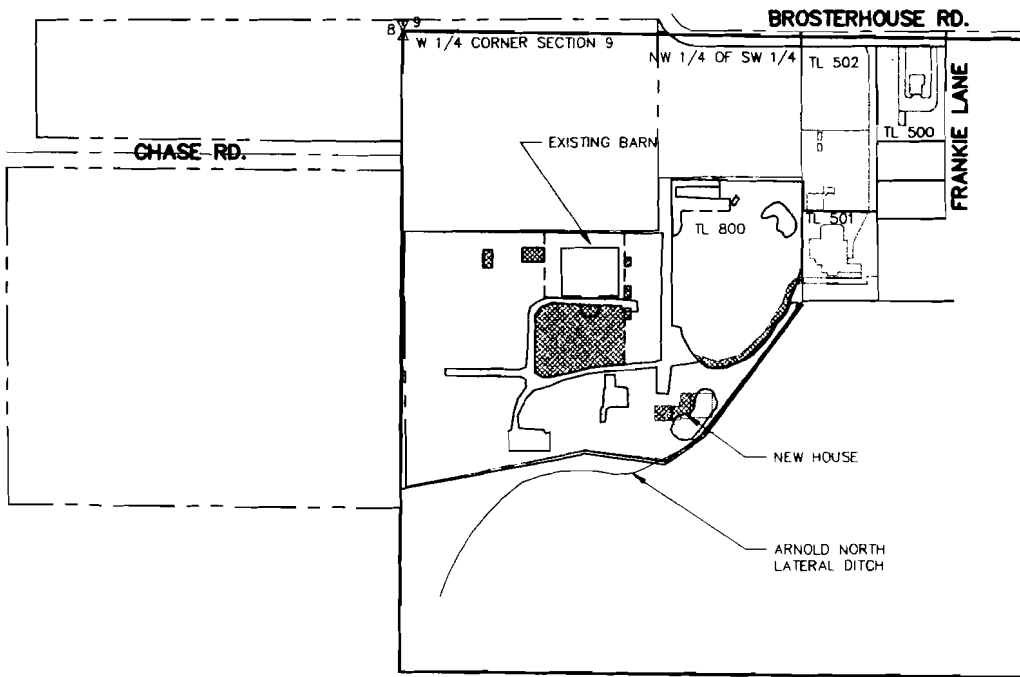
NOTICE IS HEREBY GIVEN that this proposed change is subject to the approval of the Water Resources Department and that the Water Resources Department may reject the transfer or may require mitigation to avoid injury to other water right holders.

ARNOLD IRRIGATION DISTRICT AND APPLICANT, HEREBY SWEAR THAT THE ABOVE NOTICE FOR TRANSFER OF WATER RIGHT AND THE STATEMENTS MADE ARE TRUE AND CORRECT.

APPLICANT: Deanne Riprus Mgr Date 10/12/04
RECIPIENT: _____ Date _____
FOR DISTRICT: _____ Date _____



**WATER RIGHTS TRANSFER MAP
FOR KIPNIS
LOCATED IN THE SECTION 9, T 18 S R12 E, W.M.
DESCHUTES COUNTY, OREGON**




TL 800

8.2 ACRES EXISTING WATER RIGHTS BEFORE



0.81 ACRES WATER RIGHTS "OFF" TO DESCHUTES

SCALE: 1"=400'



TYE ENGINEERING, INC.

725 NW HILL, BEND, OREGON 97701 (541) 389-6959

DATE: OCT. 13 2004

SCALE: 1"=400'


DRAWN BY: DPD

DWG #: 1297

State of Oregon
WATER RESOURCES DEPARTMENT
NOTICE OF DISTRICT PERMANENT TRANSFER
(ORS 540.580)



Arnold Irrigation District
P.O. Box 9220
Bend, Oregon 97708
PHONE: 541-382-7664 FAX: 541-382-0833



1. **WATER RIGHT**
CERTIFICATE #74197
PRIORITY DATE 02/01/1905 - 04/25/1905
DESCHUTES COUNTY
WATER RIGHT UNDER NAME OF ARNOLD IRRIGATION DISTRICT

2. **APPLICANT**
NAME ROBERT WOOD
ADDRESS 19600 MANZANITA LN., BEND, OR 97702
ENCUMBRANCES _____

3. **TYPE OF CHANGE:** PERMANENT CHANGE IN PLACE OF USE

4. **LOCATION OF USE**
AUTHORIZED POINT OF DIVERSION _____

LOCATION OF AUTHORIZED PLACE OF USE

TOWNSHIP	RANGE	SECTION	¼, ¼ OF SECTION	TAX LOT	# OF ACRES IRRIGATED	OTHER USE
18	11	24	NE SE	7300	.50	

5. **RECIPIENT**
NAME _____
ADDRESS _____

6. LOCATION OF PROPOSED USE

TOWNSHIP	RANGE	SECTION	¼, ¼ OF SECTION	TAX LOT	# OF ACRES IRRIGATED	OTHER USE

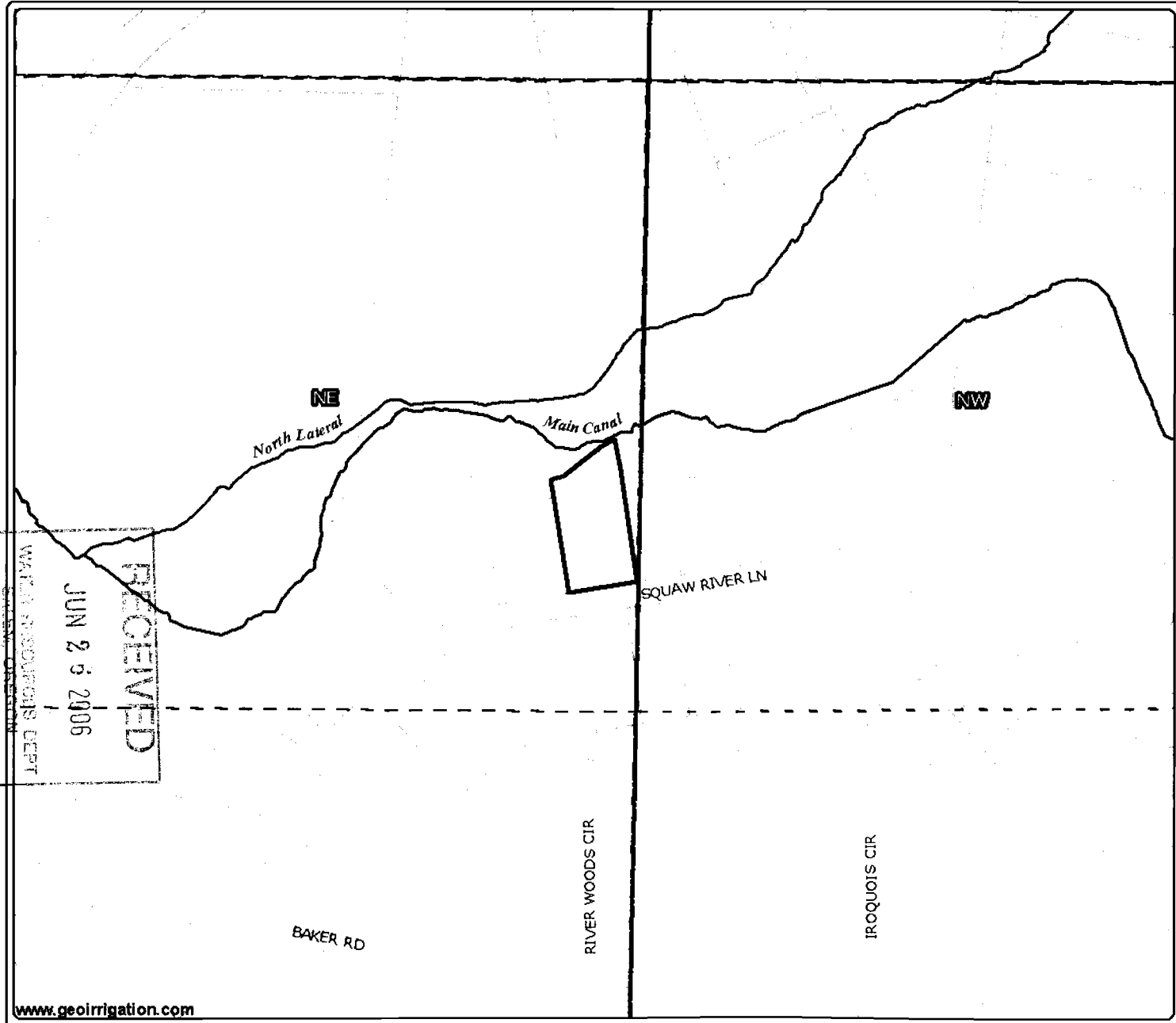
7. **EXHIBITS**
A. Map showing the location of the present and proposed irrigated lands.

Arnold Irrigation District hereby certifies that the applicant and recipient are the deed holders of subject properties; that our files are complete with a copy of the recorded documents; that the applicant's land has been irrigated within the last five years or the right appurtenant is not subject to forfeiture, and that applicant and recipient hereby authorize the transfer proposed herein.

NOTICE IS HEREBY GIVEN that this proposed change is subject to the approval of the Water Resources Department and that the Water Resources Department may reject the transfer or may require mitigation to avoid injury to other water right holders.

ARNOLD IRRIGATION DISTRICT AND APPLICANT, HEREBY SWEAR THAT THE ABOVE NOTICE FOR TRANSFER OF WATER RIGHT AND THE STATEMENTS MADE ARE TRUE AND CORRECT.

APPLICANT: x Robert A. Wood x 3-10-06
 Name Date
 RECIPIENT: _____
 Name Date
 FOR DISTRICT: _____
 Name Date



RECEIVED
 JUN 2 9 2006
 WATER RESOURCES DEPT

Arnold Irrigation District

**18-11-24-NESE-07300 0.50 ac -
 The cert. shows 07300 w/ 0.30
 ac. and 07400 w/ 0.20 ac.**

- District Boundary
- Gate
- Canal Closed
- Lateral
- Sub Lateral
- Canal
- Rivers
- State Roads
- Roads
- Township Range
- Sections
- Section Labels
- Quarters
- Quarter Labels
- Quarter Quarters
- Quarter Quarter Labels
- Taxlots
- Place of Use

www.geoirrigation.com

*DISCLAIMER: This map is intended for display purposes only and is not intended for any legal representations.
 There are no warranties, expressed or implied, that accompany this product.*


Powered By
geoirrigation

scale 1" = 400.00'
 created: 6/14/2006

State of Oregon
WATER RESOURCES DEPARTMENT
NOTICE OF DISTRICT PERMANENT TRANSFER
(ORS 540.580)



Arnold Irrigation District
P.O. Box 9220
Bend, Oregon 97708
PHONE: 541-382-7664 FAX: 541-382-0833



1. **WATER RIGHT**
CERTIFICATE #74197
PRIORITY DATE 02/01/1905 - 04/25/1905
DESCHUTES COUNTY
WATER RIGHT UNDER NAME OF ARNOLD IRRIGATION DISTRICT

2. **APPLICANT**
NAME MARK ANDERSON
ADDRESS 61575 15th St., BEND, OR
ENCUMBRANCES _____

3. **TYPE OF CHANGE:** PERMANENT CHANGE IN PLACE OF USE

4. **LOCATION OF USE**
AUTHORIZED POINT OF DIVERSION _____

LOCATION OF AUTHORIZED PLACE OF USE

TOWNSHIP	RANGE	SECTION	¼, ¼ OF SECTION	TAX LOT	# OF ACRES IRRIGATED	OTHER USE
18	12	09	NE, NE	00102	0.70	
18	12	09	NE NE	00100	0.80	

5. **RECIPIENT**
NAME _____
ADDRESS _____

6. LOCATION OF PROPOSED USE

TOWNSHIP	RANGE	SECTION	¼, ¼ OF SECTION	TAX LOT	# OF ACRES IRRIGATED	OTHER USE

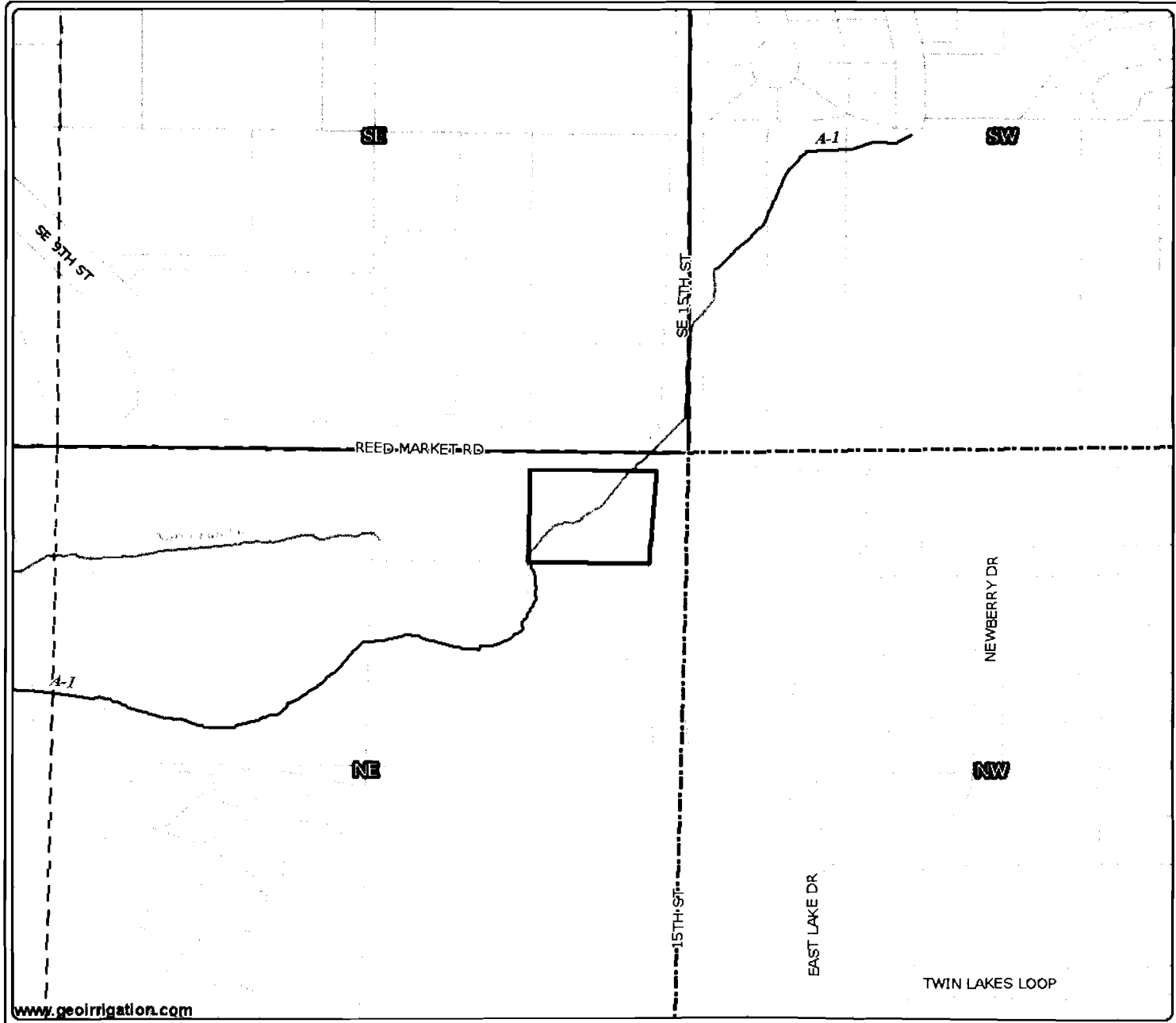
7. **EXHIBITS**
A. Map showing the location of the present and proposed irrigated lands.

Arnold Irrigation District hereby certifies that the applicant and recipient are the deed holders of subject properties; that our files are complete with a copy of the recorded documents; that the applicant's land has been irrigated within the last five years or the right appurtenant is not subject to forfeiture, and that applicant and recipient hereby authorize the transfer proposed herein.

NOTICE IS HEREBY GIVEN that this proposed change is subject to the approval of the Water Resources Department and that the Water Resources Department may reject the transfer or may require mitigation to avoid injury to other water right holders.

ARNOLD IRRIGATION DISTRICT AND APPLICANT, HEREBY SWEAR THAT THE ABOVE NOTICE FOR TRANSFER OF WATER RIGHT AND THE STATEMENTS MADE ARE TRUE AND CORRECT.

APPLICANT: *Mark Anderson* 6/14/06
Name Date
RECIPIENT: _____
Name Date
FOR DISTRICT: _____
Name Date



Arnold Irrigation District

18-12-09-NENE-00102 0.70 ac.

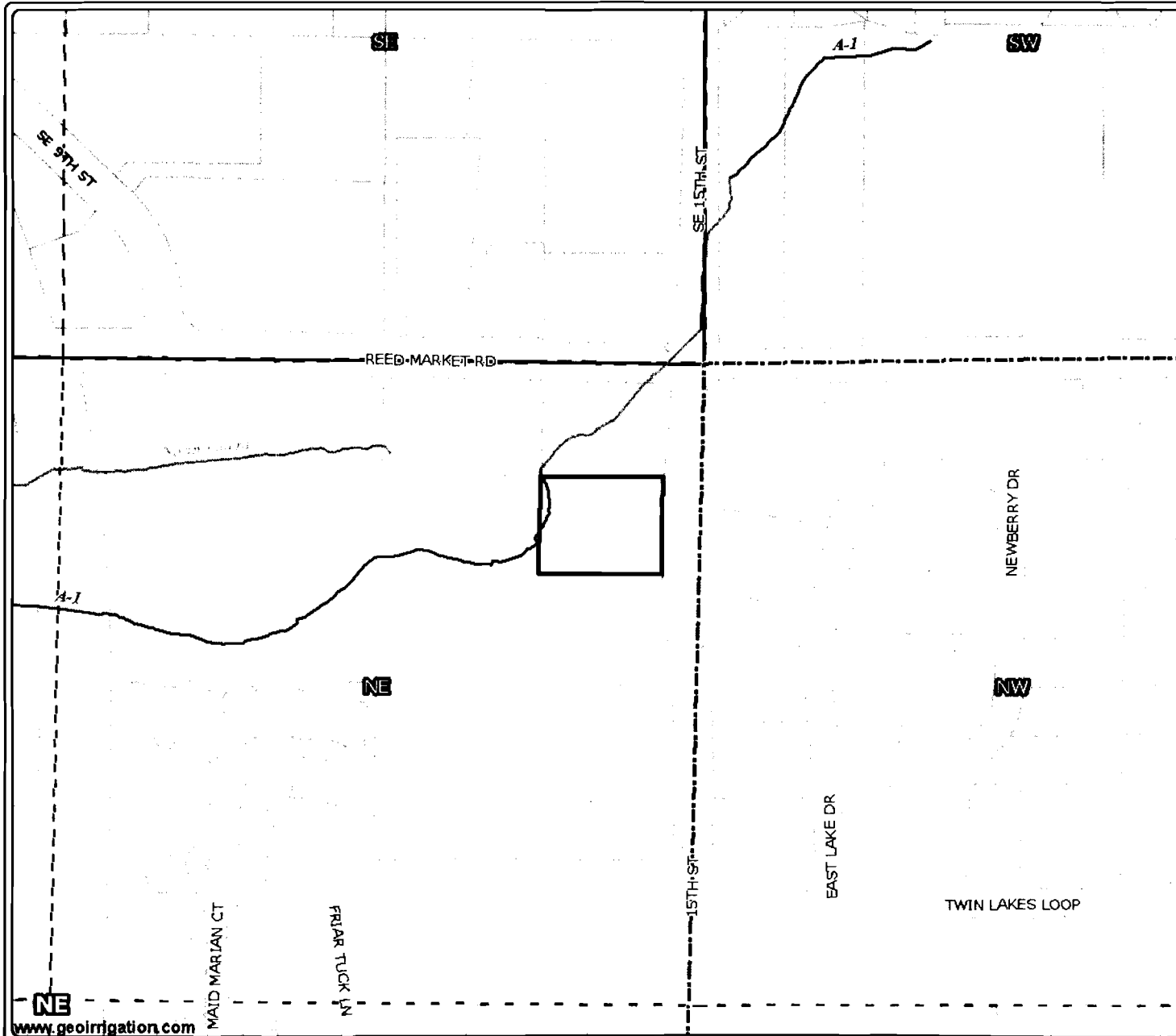
- District Boundary
- Gate
- Canal Closed
- Lateral
- Sub Lateral
- Canal
- Rivers
- State Roads
- Roads
- Township Range
- Sections
- Section Labels
- Quarters
- Quarter Labels
- Quarter Quarters
- Quarter Quarter Labels
- Taxlots
- Place of Use

www.geoirrigation.com

DISCLAIMER: This map is intended for display purposes only and is not intended for any legal representations. There are no warranties, expressed or implied, that accompany this product.

Powered By
geoirrigation

RECEIVED
 JUN 26 2006
 WATERSHED SERVICES FERT
 SALEM, OREGON
 Scale 1" = 400.00'
 created: 6/14/2006



Arnold Irrigation District

18-12-09-NENE-00100 0.80 ac.

- District Boundary
- Gate
- Canal Closed
- Lateral
- Sub Lateral
- Canal
- Rivers
- State Roads
- Roads
- Township Range
- Sections
- Section Labels
- Quarters
- Quarter Labels
- Quarter Quarters
- Quarter Quarter Labels
- Taxlots
- Place of Use

www.geoirrigation.com

DISCLAIMER: This map is intended for display purposes only and is not intended for any legal representations.
There are no warranties, expressed or implied, that accompany this product.

Powered By
geoirrigation

RECEIVED
 JUN 2 5 2006
 WATER RESOURCES DEPT
 SALEM, OREGON

scale 1" = 400.00'
 created: 6/14/2006