



State of Oregon  
**Water Resources Department**  
725 Summer Street NE, Suite A  
Salem, Oregon 97301-1266  
(503) 986-0900

# Application for Instream Lease Renewal

A summary of review criteria and procedures that are generally applicable to these applications is available at [www.wrd.state.or.us/OWRD/PUBS/forms.shtml](http://www.wrd.state.or.us/OWRD/PUBS/forms.shtml).

The undersigned entered into Instream Lease Number L-340 involving Water Right Certificate(s) 13575 on August 27, 2002, which terminated on October 1, 2006.

The undersigned Lessor and Lessee, parties to the original lease, hereby request that Lease Number L-340 be renewed. Lessor and Lessee warrant that, to the best of their knowledge, circumstances have not changed and all matters involved with or affected by the instream lease and the subject water right(s) remain as they were when the lease was first entered into, including but not limited to water right holder interest, the acres from which the right is leased, and the public instream benefit provided as a result of this instream lease.

The terms and conditions of instream lease L-340 are hereby incorporated by reference in their entirety, with the following exception(s):

- The term of the lease shall commence on April 1, 2007 (not before execution by the parties) and continue through October 1, 2011.

**CREP.** Are some or all of the lands being leased part of a Conservation Reserve Enhancement Program?

- Yes  
 No

**Fees.** Pursuant to ORS 536.050, the following fee is included:

- \$50 for an instream lease renewal application.

**RECEIVED**

JUN 04 2007

WATER RESOURCES DEPT  
SALEM, OREGON

Lessor: Danny L. Stippy Acty Date: 6/1/07

Email address: dstippy@or.blm.gov

Christina M. Welch, Field Manager, Central Oregon Resource Area

Lessor: \_\_\_\_\_ Date: \_\_\_\_\_

Email address: \_\_\_\_\_

For additional Lessors, type in space for signature and date

Lessee: \_\_\_\_\_ Date: \_\_\_\_\_

Email address: \_\_\_\_\_

**BEFORE THE WATER RESOURCES DEPARTMENT  
OF THE  
STATE OF OREGON**

In the Matter of the Proposed Short-Term	)	DETERMINATION and
Lease of Existing Water Rights for Instream	)	FINAL ORDER ON
Use, Certificate(s) 13575, Wheeler County,	)	PROPOSED INSTREAM
Oregon	)	LEASE

Short-term lease agreement number L-340 (formerly number 27), which proposed to lease all or a portion of certificate(s) 13575 for instream purposes was submitted to the Department by:


Lessor  
U.S. Bureau of Land Management  
P.O. Box 550  
Prineville, OR 97754

The lease will terminate on October 1, 2006.

During the public notice period, the Department received comment(s) relating to this lease that indicated that the lease if approved may cause injury to other water rights. The claim(s) of injury allege that protecting the water in a reach, beyond the point of diversion may cause injury to other water rights. The Department finds it necessary to reduce the protectable quantity of water past the POD to 57.5 percent of the face value of the right. The protectable amounts of water shall be 0.82 cfs from March 22 to June 15, and 0.41 cfs from June 16 to October 1. The Department finds that the quantity of water being protected past the point of diversion properly accounts for return flow and that injury will not occur due to the right being protected in an instream reach.

The Department concludes that the lease is consistent with the requirements of ORS 537.348 and OAR Chapter 690, Division 77. Therefore, it is ORDERED that the Short-Term Lease described herein be APPROVED.

Dated at Salem, Oregon this 27<sup>th</sup> day of August, 2002.

  
\_\_\_\_\_  
Paul R. Cleary  
Director

This is a final order in other than contested case. This order is subject to judicial review under ORS 183.484. Any petition for judicial review must be filed within the 60 day time period specified by ORS 183.484(2). Pursuant to ORS 536.075 and OAR 137-004-080 and OAR 690-01-005 you may either petition for judicial review or petition the Director for reconsideration of this order.

Short-Term Water Right Lease Agreement Review Form

STATE OF OREGON  
WATER RESOURCES DEPARTMENT  
Pursuant to OAR 690-077-0077(3)(h)

Lease Agreement #: 27  
Involving Certificate(s) #: 13575

Watermaster/Field Staff Review. By signature below, staff verifies that:

- 1. Does the lease agreement meet the requirements of OAR 690-077-0077(3)(e) to suspend the original use?  
 Yes  
 No  
 Please explain: not irrigated

- 2. Is the proposed instream use for:  
 a point  
 a reach.

Does the lease agreement meet the requirements of OAR 690-077-0077(7) to avoid injury to other water rights due to:

Return flows

- Yes
- No

Please explain: There are no other irrigation rights within the limited reach area being consider.

Other losses

- Yes
- No

Please explain:

- 3. Does the lease agreement meet the requirements of OAR 690-077-0077(7) to avoid enlargement?  
 Yes  
 No  
 Please explain: Limiting the acre-feetage within the time period should avoid any enlargement

- 4. For split season use instream leasing, does the lease agreement meet the measuring and reporting requirements of OAR 690-077-0079(4)?  
 n/a, not a split season use instream lease  
 Yes  
 No  
 Please explain:

- 5. Necessary conditions to the proposed instream use: (Describe. if any)

Field Staff \_\_\_\_\_ District 21  
Title: wm  
Date: 7/2/02

RECEIVED  
JUL 05 2002  
WATER RESOURCES DEPT.  
SALEM, OREGON



# Instream Lease Renewal

## Oregon Water Resources Department

1/3/2002

BR The undersigned entered into Instream Lease Number 27 involving Water Right Certificate(s) 13575 on July <sup>20</sup>7, 2000 (Trustee Signature Date), which expired on October 1, 2001 (Date).

The undersigned Lessor and Lessee, parties to the original lease, hereby request that Lease Number 27 be renewed. Lessor and Lessee warrant that, to the best of their knowledge, circumstances have not changed and all matters involved with or affected by the instream lease and the subject water right(s) remain as they were when the lease was first entered into, including but not limited to ownership of the lands to which the water right(s) is/are appurtenant, the acres from which the right is leased, and the public instream benefit provided as a result of this instream lease.

The terms and conditions of instream lease 27 are hereby incorporated by reference in their entirety, with the following exception(s):

- The term of the lease, shall commence on March 1, 2002 (Date) (not before execution by the parties) and continue through October 1, 2006 (Date). (Tab and return for more exceptions)

This instream lease is part of a Conservation Reserve Enhancement Program (CREP).

Yes


No

Lessor: Danny L. Pippin <sup>Acting</sup> <sub>Field</sub> <sub>Manager</sub> Date: 6/27/02

Lessor #2, #3, etc (and date)

Lessee: \_\_\_\_\_ Date: \_\_\_\_\_

Trustee: [Signature] Date: August 27, 2002



Lease Agreement Number 27

**STATE OF OREGON  
WATER RESOURCES DEPARTMENT**

**Short-Term Water Right Lease Agreement  
for  
Leases of Existing Water Rights for Instream Use**

This Lease Agreement is between:

**Lessor:**

U.S. Bureau of Land Management  
P.O. Box 550  
Prineville, Oregon 97754  
(541)416-6700

The water right to be leased is located in Wheeler County

**Lessee:**

**Trustee:**

Oregon Water Resources Department  
158 12th Street. NE  
Salem OR 97310  
(503) 378-8455

~I~

- 1.1 Lessor is the owner, or authorized agent for owner (Exhibit A), of property highlighted in Exhibit B.
- 1.2 Section 1.2 is not applicable.
- 1.3 Exhibit C contains copies of all certificated, decreed or permitted rights attached to the property in Exhibit B. Those rights are listed below as follows:  
  
Certificate No. 13575
- 1.4 **Subject Water Rights.** Lessor proposes to lease all of the water rights listed in 1.3, above.

The right(s) to be leased are further described as follows:

Certificate No.: 13575  
Source: Bridge Creek

Priority date: 1882

Type of use: irrigation

Place of use (map of irrigated lands is in Exhibit D):

10.4 acres in the NE $\frac{1}{4}$  NE $\frac{1}{4}$

0.8 acre in the SE $\frac{1}{4}$  NE $\frac{1}{4}$

Section 23

10.9 acres in the NW $\frac{1}{4}$  NW $\frac{1}{4}$

19.1 acres in the SW $\frac{1}{4}$  NW $\frac{1}{4}$

5.3 acres in the NW $\frac{1}{4}$  NW $\frac{1}{4}$

Section 24

3.4 acres in the SW $\frac{1}{4}$  SW $\frac{1}{4}$

Section 13

6.9 acres in the SE $\frac{1}{4}$  SE $\frac{1}{4}$

Section 14

Township 10South, Range 20 East, W.M.

Number of acres, 56.8 acres

Rate: full rate at 1/40 cfs per acre from March 1 - June 15, and 1/80 cfs per acre from June 16 to Sept. 30.

Duty: 227.2 ac-ft

Season of Use: March 1 - Oct. 1

Point(s) of Diversion (POD): Refer to Special Order Vol. 9, Page 123. Manning Ditch is in the SW $\frac{1}{4}$  SW $\frac{1}{4}$  Section 24, T10S R20E, W.M., Connolly #2 Ditch is in the NE $\frac{1}{4}$  SW $\frac{1}{4}$ , Section 24, T10S R20E, W.M.

Conditions or other limitations, if any: None

- 1.5 **Validity of Rights.** Lessor attests that the subject water rights are legally valid by having been beneficially used according to the terms of the right or permit. If the right is for irrigation, beneficial must have occurred in the last five years on all lands indicated in Exhibit D.
- 1.6 **Lease.** All Lessors agree to lease the water rights listed in 1.4 for instream use for the term of this Agreement through Lessee to Trustee, the Oregon Water Resources Department, pursuant to the provisions of ORS 537.348(2) and OAR 690-77-077.
- 1.7 **Suspension of original use.** During the period of the lease, the owner agrees to suspend use of water allowed under the subject water rights and under any water right that is supplemental to the subject water rights including temporary transfer 7961.
- 1.8 **Water use reporting.** The Trustee agrees to fulfill legal obligations related to water use reporting.

2.1 **Public Use.** The public use served by the amount, timing and location of the instream use provided for under this lease is: provided by evidence contained in Exhibit E, such as a signed statement by Lessee, or other party, explaining how the lease would benefit recreation, scenic attraction, aquatic and fish life, wildlife habitat and ecological values, pollution abatement, navigation or other public uses.

2.2 **Instream use created by lease.** The instream use to be created is described as follows:

Bridge Creek, tributary John Day River in the John Day Basin

Location: From Manning Ditch POD, SW1/4 SW 1/4 Section 24, T10S R20E, W.M., to the "other" Connolly #1 Ditch in the SE1/4 NE1/4 Section 14, T10S R20 E, W.M.

Priority date: 1882

Use: Described in Section 2.1, above

Total volume: 227.2 ac-ft

Rate in cfs: March 1 - June 15: 1.42 cfs

June 16 - October 1: 0.71 cfs

Conditions to prevent or mitigate injury, if any:

The instream flow will be allocated on a daily average basis up to the described rate from May 20 until October 1, or until such time that the total duty for the irrigation season is met. The instream use period has been diminished to 26 days at 1.42 cfs (1/40 per acre) and 108 days at 0.71 cfs (1/80 per acre) to insure the duty limitation is not exceeded during the period of use described above.

2.3 **Term of lease.** This Lease shall commence on March 1, 2000 (not before execution by the parties) and continue through October 1, 2001.

2.4 **Compensation.** The Lessor has agreed to lease subject water right for the sum of \$1.00, or other valuable considerations and for the benefit of the state of Oregon.

2.5 **Flow protection.** The Trustee will regulate use of water from the source, subject to prior appropriation and the agency enforcement guidance, to assure the water is delivered to the point of diversion, and through the reach past junior downstream users, so long as flow is sufficient to meet the demand under priority date of the new instream use (see Section 2.2). No party is required to continuously measure the flow of the waterway described in Section 2.2.

### **Optional Provisions**

2.6 **Additional monitoring.** Lessor/Lessee intends to manage and participate in the protection of the instream use by:

**2.7 Modification or termination provisions.**


Lessor shall have option of terminating lease for the 2001 irrigation season with written notice 30 days prior to March 1, 2001.

~III~

**3 Watermaster review.** By signature below, the watermaster for the district where the subject water right is located verifies that:

- 3.1 Lessor is currently entitled to appropriate water under the water rights described in Section 1.4.
- 3.2 A suitable control is/will be in place so that WRD staff may regulate use of water under the subject right to ensure water is not diverted or applied on lands to which subject right is attached.
- 3.3. Allocation of water to the new instream use described in Section 2.2 during the term of this lease is not reasonably expected to cause injury to other rights to use water from the same source.
- 3.4 Necessary conditions to the proposed instream use:

Watermaster: Vern Church District: 21

  
\_\_\_\_\_  
Vernon L. Church  
P.O. Box 427  
(541) 384-4207

Date: June 22, 2000

~IV~

The Undersigned Lessor/s, Lessee and Trustee declare that, to the best of their knowledge and belief, the information contained in this lease is true, correct and complete.



Lessor:

John R. Zancarella, Acting FM Date: 6-27-00

So ordered by Trustee:

Thomas J. Powell

Date: 7-20-2000

Exhibits:

- Exhibit A: Copy of Property Deed/Power of Attorney Documentation (if needed)
- Exhibit B: Tax Lot Map of Lessor's property
- Exhibit C: Copies of certificates, permits and decreed rights to be leased
- Exhibit D: Detailed map illustrating lands under subject rights to be leased
- Exhibit E: Identification of public use to be served by instream use

SEC 41 E2; E2NW2

400.00

All in TLOS R201

*COMBINED  
into 100*

# Exhibit A

OFFICIAL RECORD OF DESCRIPTIONS OF REAL PROPERTY WHEELER COUNTY ASSESSOR'S OFFICE											
FORMERLY PART OF T.L. NO. _____											
10	20			100				4	86		
TWP. 5	SEC. 2	SEC. 1/4	1/4	TAX LOT NUMBER	TYPE	SPEC. INT. IN REAL PROP.		CODE AREA NUMBER			
MAP NUMBER				ACCOUNT NUMBER				CODE AREA NUMBER			
INDENT EACH NEW COURSE TO THIS POINT		ADDITIONAL DESCRIPTION AND RECORD OF CHANGE					DATE OF ENTRY ON THIS CARD		DEED RECORD VOL. PG.		ACRES REMAINING
NA		COLLINS RANCHES INC.					U.S.		M37 366		
							1-3-91		M38 916		
							1-17-91		M38 934		
							3/23/92		M39 226		
							10/05/98		980368		
Mining location											

# Exhibit A

OFFICIAL RECORD OF REAL PROPERTY WHEELER COUNTY ASSESSOR'S OFFICE											
FORMERLY PART OF T.L. NO. _____											
10	20			1100				6			
TWP. 5	SEC. 2	SEC. 1/4	1/4	TAX LOT NUMBER	TYPE	SPEC. INT. IN REAL PROP.		CODE AREA NUMBER			
MAP NUMBER				ACCOUNT NUMBER				CODE AREA NUMBER			
INDENT EACH NEW COURSE TO THIS POINT		ADDITIONAL DESCRIPTION AND RECORD OF CHANGE					DATE OF ENTRY ON THIS CARD		DEED RECORD VOL. PG.		ACRES REMAINING
NA		U.S.									360.00
Sec 14 NW $\frac{1}{4}$ NW $\frac{1}{4}$ ; S $\frac{1}{2}$ NW $\frac{1}{4}$ ; SW $\frac{1}{4}$ ; W $\frac{1}{2}$ SE $\frac{1}{4}$											
All in T10S R20E WM											

OFFICIAL RECORD OF DESCRIPTIONS OF REAL PROPERTY WHEELER COUNTY ASSESSOR'S OFFICE											
FORMERLY PART OF T.L. NO. 1700											
10	20	24		1706				6			
TWP. 5	SEC. 2	SEC. 1/4	1/4	TAX LOT NUMBER	TYPE	SPEC. INT. IN REAL PROP.		CODE AREA NUMBER			
MAP NUMBER				ACCOUNT NUMBER				CODE AREA NUMBER			
INDENT EACH NEW COURSE TO THIS POINT		ADDITIONAL DESCRIPTION AND RECORD OF CHANGE					DATE OF ENTRY ON THIS CARD		DEED RECORD VOL. PG.		ACRES REMAINING
NA		WILLIAM SMITH PROPERTIES INC.					U.S.				
Sec 24 That part SE $\frac{1}{4}$ SW $\frac{1}{4}$ North & East of County road											
All in T10S R20E WM											
						05-25-88		M38 290		5.00	
						1-17-91		M38 931			

OFFICIAL RECORD OF DESCRIPTIONS OF REAL PROPERTY WHEELER COUNTY ASSESSOR'S OFFICE											
FORMERLY PART OF T.L. NO. _____											
10	20			1600				6			
TWP. 5	SEC. 2	SEC. 1/4	1/4	TAX LOT NUMBER	TYPE	SPEC. INT. IN REAL PROP.		CODE AREA NUMBER			
MAP NUMBER				ACCOUNT NUMBER				CODE AREA NUMBER			
INDENT EACH NEW COURSE TO THIS POINT		ADDITIONAL DESCRIPTION AND RECORD OF CHANGE					DATE OF ENTRY ON THIS CARD		DEED RECORD VOL. PG.		ACRES REMAINING
NA		U.S.									400.00
Sec 24 E $\frac{1}{2}$ ; E $\frac{1}{2}$ NW $\frac{1}{4}$											
All in T10S R20E WM											

NA

COLLINS LYNCHES INC.

U.S.

1-3-91

M37 366

M38 916

1-17-91

M38 934

3/23/92

M39 226

Mining location

10/05/98

980868

# Exhibit A

10	20	100	4 & 6
MAP NUMBER	TAX LOT NUMBER	TYPE SPEC. INT. IN REAL PROP.	CODE AREA NUMBER
ACCOUNT NUMBER			

OF REAL PROPERTY  
WHEELER COUNTY ASSESSOR'S OFFICE

FORMERLY PART OF T.L. NO.

INDEXT EACH NEW COURSE TO THIS POINT	ADDITIONAL DESCRIPTION AND RECORD OF CHANGE	DATE OF ENTRY ON THIS CARD	DEED RECORD		ACRES REMAINING
			VOL.	PG.	
	<b>Collins Ranches Inc</b>				
	U.S. Sec 1 All				639.62
	2 All Except: Lot 4 S of ctr of John Day River				619.60
	3 SE $\frac{1}{4}$ NE $\frac{1}{4}$ & NE $\frac{1}{4}$ SE $\frac{1}{4}$ N & E of Co Rd				44.00
	4 S $\frac{1}{2}$				320.00
	9 All				640.00
	10 All				640.00
	11 All				640.00
	12 NW $\frac{1}{4}$ NE $\frac{1}{4}$ , SE $\frac{1}{4}$ NE $\frac{1}{4}$ , S $\frac{1}{2}$				400.00
	13 All				640.00
	14 NE $\frac{1}{4}$ , NE $\frac{1}{4}$ NW $\frac{1}{4}$ , E $\frac{1}{2}$ SE $\frac{1}{4}$				280.00
	15 All				640.00
	16 All				640.00
	17 N $\frac{1}{2}$ , N $\frac{1}{2}$ SW $\frac{1}{4}$ , SE $\frac{1}{4}$ SW $\frac{1}{4}$ , SE $\frac{1}{4}$				600.00
	18 N $\frac{1}{2}$ NE $\frac{1}{4}$ , SE $\frac{1}{4}$ NE $\frac{1}{4}$ , NE $\frac{1}{4}$ SW $\frac{1}{4}$ , S $\frac{1}{2}$ SW $\frac{1}{4}$ , SE $\frac{1}{4}$				399.72
	19 All				638.28
	20 All				640.00
	21 All				640.00
	23 All				640.00
	24 W $\frac{1}{2}$ NW $\frac{1}{4}$ , N $\frac{1}{2}$ SW $\frac{1}{4}$				160.00
	28 SW $\frac{1}{4}$ NW $\frac{1}{4}$ , NW $\frac{1}{4}$ SW $\frac{1}{4}$				80.00
	29 E $\frac{1}{2}$ E $\frac{1}{2}$ , NW $\frac{1}{4}$ , N $\frac{1}{2}$ SW $\frac{1}{4}$ , SE $\frac{1}{4}$ SW $\frac{1}{4}$ , SW $\frac{1}{4}$ SE $\frac{1}{4}$				480.00
	30 N $\frac{1}{2}$				319.19
	32 NW $\frac{1}{4}$ NE $\frac{1}{4}$				40.00
					<u>10,780.41</u>
	All in T10S R20E WM				
	Exc: Co Rd				43.88
					10,736.53
			31	403	
			31	523	
			32	327	
		5-21-73	33	420	
		2-7-74	M34	114	
	Exc: Parcel 101				26.71
		Request			7-31-75
					10,709.82
					1-31-80
			M35	676	9,352.61
					OVER

Exhibit A

10	20	100	4 & 6
MAP NUMBER	TAX LOT NUMBER	TYPE SPEC. INT. IN REAL PROP.	CODE AREA NUMBER
ACCOUNT NUMBER			

OFFICIAL RECORD OF DESCRIPTIONS  
OF REAL PROPERTY  
WHEELER COUNTY ASSESSOR'S OFFICE  
FORMERLY PART OF T.L. NO.

INDEXT EACH NEW COURSE TO THIS POINT	ADDITIONAL DESCRIPTION AND RECORD OF CHANGE	DATE OF ENTRY ON THIS CARD	DEED RECORD		ACRES REMAINING
			VOL.	PG.	
	COLLINS RANCHES INC.		M37	366	
		1-3-91	M38	916	

SCALE 1:48000  
 2000 0 2000 4000  
 FEET  
 KILOMETER

WHEELER  
 COUNTY

RECEIVED  
 FEB 8 1991  
 THE STATE OF MONTANA

J. P. PETERSON



1  
 2  
 3  
 4  
 5  
 6  
 7  
 8  
 9  
 10  
 11  
 12  
 13  
 14  
 15  
 16  
 17  
 18  
 19  
 20  
 21  
 22  
 23  
 24  
 25  
 26  
 27  
 28  
 29  
 30  
 31  
 32  
 33  
 34  
 35  
 36

2.5 acres in SW $\frac{1}{4}$  NW $\frac{1}{4}$  Section 22  
 T. 12 S., R. 20 E., W.M.

2.8 acres in NW $\frac{1}{4}$  SW $\frac{1}{4}$   
 0.4 acres in SE $\frac{1}{4}$  SW $\frac{1}{4}$   
 Section 36  
 2.8 acres in NE $\frac{1}{4}$  SE $\frac{1}{4}$   
 Section 35  
 T. 11 S., R. 21 E., W.M.

10.4 acres in NE $\frac{1}{4}$  NW $\frac{1}{4}$   
 0.8 acre in SE $\frac{1}{4}$  NE $\frac{1}{4}$   
 Section 23  
 10.9 acres in NW $\frac{1}{4}$  NW $\frac{1}{4}$   
 19.1 acres in SW $\frac{1}{4}$  NW $\frac{1}{4}$   
 5.3 acres in NE $\frac{1}{4}$  SW $\frac{1}{4}$   
 Section 24  
 3.4 acres in SW $\frac{1}{4}$  SW $\frac{1}{4}$   
 Section 13  
 6.9 acres in SE $\frac{1}{4}$  SE $\frac{1}{4}$   
 Section 14  
 T. 10 S., R. 20 E., W.M.

3 acres in SW $\frac{1}{4}$  NE $\frac{1}{4}$   
 Section 35  
 T. 11 S., R. 21 E., W.M.  
 page 39

Slide Creek

Bridge Creek

Bridge Creek

Bridge Creek

Bridge Creek - Decree

Ditch and headgates

Ditch and dam

Ditch and dam

Jones Ditch #1

BRIDGE CREEK - Decree

Irrigation and domestic

Irrigation and domestic dam

Irrigation, domestic and stock

6

57.2  
56.8

(ALL)

3

Lower Town Ditch Co.  
 #3 by Paul Lynch, Pres.  
 Mitchell, Ore.  
 Proof No. 56

Manning, John  
 Mitchell, Oregon  
 Proof No. 57

\* Jones, L. L. (cont)  
 Proof No 52

March, 1907

1882

1897

STATE PRINTING DEPT.

Cherry Creek  
 Decree #11111

Blue 226-65 N NOMAD®  
 Black 241-65 N RAVEN®

Wilson Jones  


Wilson Jones Company Chicago, 60648

MADE IN U.S.A.

Exhibit E

Public Uses of Subject  
Instream Flow

Short term change of use of subject water right would benefit anadromous and resident fish such as chinook salmon, redband/rainbow trout, Pacific lamprey, sculpins, dace and suckers and other aquatic life inhabiting Bridge Creek by:

- 1) insuring passage of adult or juvenile fish
- 2) provide access to important spawning or rearing areas
- 3) insure high quality critical rearing areas
- 4) protect incubating eggs and alevins
- 5) flushing Bridge Creek of sediment and for gravel
- 6) sustaining populations of aquatic organisms and other aquatic life which would provide sufficient food for fish and wildlife
- 7) maintain riparian and wetland habitat and function, and other ecological values.
- 8) sustain recreation and scenic attraction

6/7/00  
Date

*Danny L. Dyring Acting*  
Harry E. Cosgriffe  
Area Manager  
Central Oregon Resource Area  
Prineville District  
Bureau of Land Management