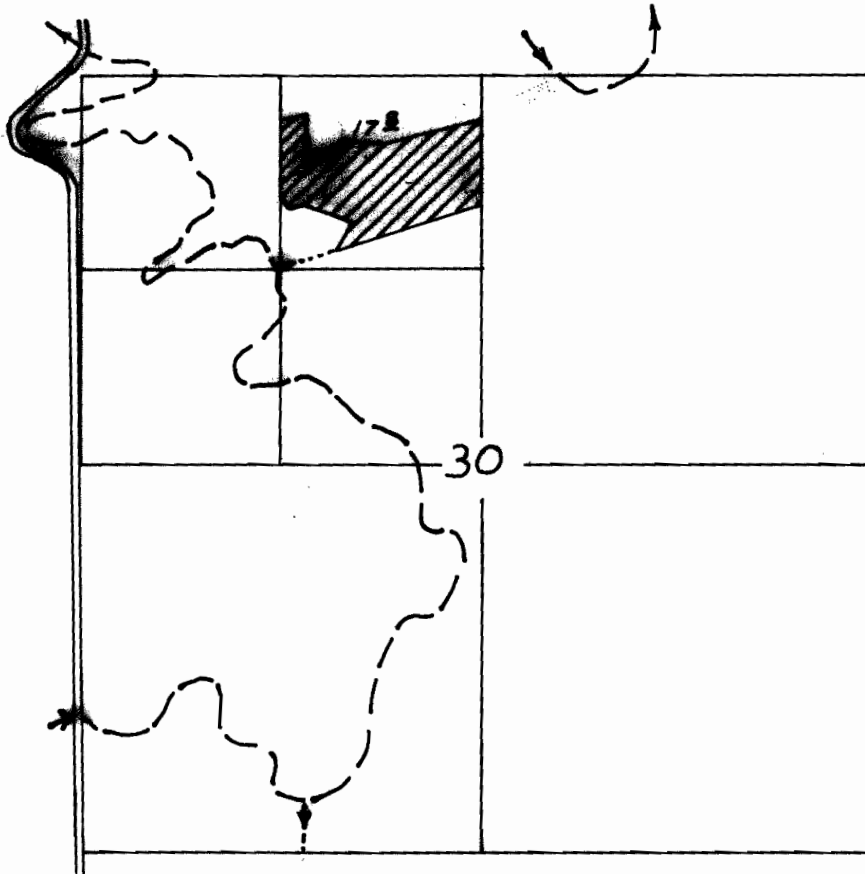


RECEIVED

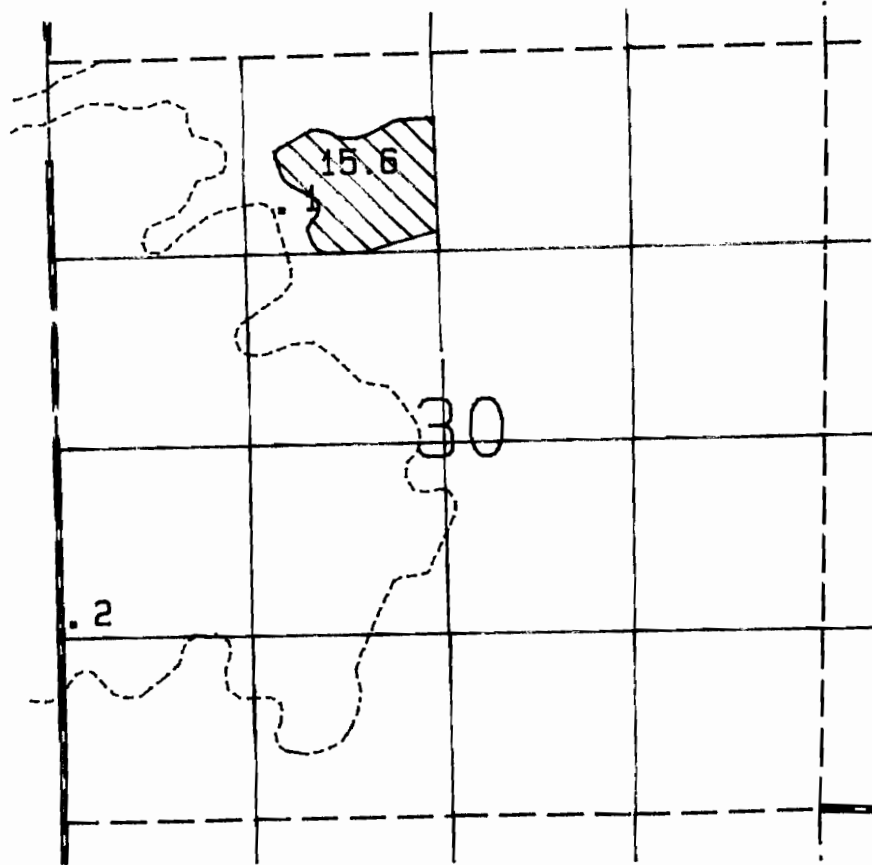
JUN 23 1986

**WATER RESOURCES DEPT
SALEM, OREGON**

T.39S. R.19E. W.M.



T.39 S., R.19 E., W.M.



SCALE: 1 = 1320

FINAL PROOF SURVEY
UNDER

TRANSFER 5822

IN NAME OF






Nicholas Rago / LAKEVIEW WATER USERS

Surveyed Oct.20, 1987 By T.M.Warren





Photo: 379-82R RMK-818

FINAL PROOF SURVEY FOR TRANSFER OF WATER RIGHTS TRANSFER NO. T-6499

LEGEND

-  SECTION LINE
-  1/4 SECTION LINE
-  1/16 SECTION LINE
-  EXISTING IRRIGATION DITCHES.
WITH FLOW DIRECTION AS INDICATED.
LAKEVIEW WATER USERS DITCH SYSTEM.
-  PIVOT CENTER.

CROSS HATCH DETAIL

- FROM
-  70.0 ACRES UNDER EXISTING LAKEVIEW WATER USERS CERTIFICATE #47469.
 -  1.5 ACRES UNDER EXISTING LAKEVIEW WATER USERS CERTIFICATE #47469.
- TO
-  AREA WHERE 70.0 ACRES TRANSFERRED TO.
 -  AREA WHERE 1.5 ACRES TRANSFERRED TO.

SCALE: 1"=1320'



RENEWAL 12/31/99

NOTE: PREPARATION OF THIS MAP IS FOR IDENTIFYING PROPOSED WATER RIGHTS ONLY. IT HAS NO INTENT TO PROVIDE LOCATIONS OR DIMENSIONS OF PROPERTY BOUNDARIES.

NOTE

SEE SITE REPORT FOR A MORE DETAILED DESCRIPTION OF THE IRRIGATION SYSTEM FOR THIS FINAL PROOF MAP.

REVISION BY

ANDERSON ENGINEERING
AND SURVEYING, INC.
P.O. BOX 419
LAKEVIEW, OREGON 97630
(541) 947-4407
FAX 947-2321

PREPARED FOR:
OTIS MOBLEY
HC 80 BOX 3250
LAKEVIEW, OR 97630

DATE: 7/13/98
SCALE: 1"=1320'
JOB: 88031
DWG. BY: R.F.C.
FILE: 8831TRAN
SHEET 1 OF 1