



State of Oregon
Water Resources Department
725 Summer Street NE, Suite A
Salem, Oregon 97301-1266
(503) 986-0900

Application for Instream Lease

A summary of review criteria and procedures that are generally applicable to these applications is available at www.wrd.state.or.us/OWRD/PUBS/forms.shtml.

Pursuant to ORS 537.348(2) and OAR 690-077

Optional Identification by Lessor/Lessee: _____
Lease Application Number (assigned by WRD): IC-890

This Lease is between:

Lessor #1:

Name US Fish and Wildlife Service; Dar Crammond, Chief, Water Resources Branch
Mailing address 911 NE 11th Avenue
City, State, Zip Code Portland, OR 97232-4181
Telephone number 503-231-6145
Email address Dar_Crammond@fws.gov

Lessor #2: None

The water right to be leased is located in Washington County.

Lessee (if different than Oregon Water Resources Department):

Name _____
Mailing address _____
City, State, Zip Code _____
Telephone number _____
Email address _____

RECEIVED

JAN 31 2008

**WATER RESOURCES DEPT
SALEM, OREGON**

Trustee:

Oregon Water Resources Department
725 Summer Street NE, Suite A
Salem, OR 97301-1266
(503) 986-0900

~I~ Water Right Holder and Water Right Information

- 1.1 Lessor #1 is the water right holder, or authorized agent for water right holder of the property located at: Township 2 S, Range 2 W, Section 11, Tax Lot number 701; and Section 12, Tax Lot numbers 703 and 1203. If the water right appurtenant to these lands is also appurtenant to lands owned by others who are not included in this application, then Attachment 1 (tax lot map), needs to be included.

- 1.2 Lessor #2 is the (Check one):
 Not applicable
 Official representative of _____, the irrigation district which conveys water to the subject water rights.
 Another party with an interest in the subject water rights representing

- 1.3 For the water right(s) being leased, list all water rights appurtenant to the same lands. Indicate if there are any supplemental or overlying rights.

Permit No. S-49958 is supplemental to 9.7 acres on TL 1203 and 18.5 acres on TL 703

- 1.4 Are some or all of the lands being leased part of a Conservation Reserve Enhancement Program. Yes No

1.5 Water Rights Proposed to be Leased Instream.

The first right to be leased identified in Section 1.3 is further described as follows:

Certificate No.: 81965

Priority date: 5/25/1953 Type of use: Irrigation

Legal Season of Use: Irrigation Season; 5/1 - 9/30

Is the entire water right certificate being leased? Yes No

If no, list the acres of the subject water right by legal description of township, range, section, and ¼ ¼ which will be dried up as part of this lease, and include a map (Attachment 2) showing the lands which will not receive water.

Place of use to be leased:

T 2 S, R 2 W, Section 11, NE¼ SE¼ w/in DLC 39 - 0.3 acres
 T 2 S, R 2 W, Section 11, SW¼ SE¼ w/in DLC 39 - 2.7 acres
 T 2 S, R 2 W, Section 11, SE¼ SE¼ w/in DLC 39 - 5.2 acres
 T 2 S, R 2 W, Section 11, SW¼ SE¼ w/in DLC 46 - 0.8 acres
 T 2 S, R 2 W, Section 11, Lot 1 (SE¼ SE¼) - 6.7 acres

T 2 S, R 2 W, Section 12, SE¼ NW¼ - 4.6 acres
 T 2 S, R 2 W, Section 12, NE¼ SW¼ - 27.6 acres
 T 2 S, R 2 W, Section 12, Lot 2 (SW¼ SW¼) - 4.9 acres
 T 2 S, R 2 W, Section 12, SE¼ SW¼ - 8.0 acres
 T 2 S, R 2 W, Section 12, NW¼ SE¼ - 0.3 acres
 T 2 S, R 2 W, Section 12, NW¼ SW¼ w/in DLC 39 - 23.1 acres
 T 2 S, R 2 W, Section 12, SW¼ SW¼ w/in DLC 39 - 29.5 acres

Number of acres being leased, if for irrigation: 113.7

Acre-feet of storage, if applicable: _____

Maximum rate associated with the right to be leased (cfs): 0.97

(Use additional lines if there is more than one rate associated with the water right.)

Maximum duty associated with the right to be leased (ac-ft): 284

(Use additional lines if there is more than one duty associated with the water right.)

Conditions or other limitations, if any: _____

If you need to enter another leased right, please use the additional water rights form.

RECEIVED

JAN 31 2008

**WATER RESOURCES DEPT
 SALEM, OREGON**

1.6 Validity of rights. Lessor(s) attests (mark one) that:

- the water has been used over the past five years according to the terms and conditions of the water right certificate or as an instream water right or
- the water has not been used over the past five years according to the terms and conditions of the water right certificate, however the water right is not subject to forfeiture under ORS 540.610(2)(c) (include necessary supporting documentation as Attachment 3).

~II~ Instream Water Right Information

2.1 Public use. This lease will increase streamflows that will benefit:

- Conservation, maintenance and enhancement of aquatic and fish life, wildlife, and fish and wildlife habitat
- Pollution abatement
- Recreation and scenic attraction

2.2 Instream use created by lease. The instream use to be created is described as follows:

Tualatin River, Tributary to Willamette River in the Willamette River Basin.

Describe the point of diversion (POD) and any associated reach(es) of the instream use being created. If possible list the reach by river mile. If no reach is identified, and there is only one POD listed on the certificate, the lease may be processed to be protected at the POD. (If more than one POD is listed on the certificate, then the POD and any associated reach(es) must be identified):

The proposed reach for the instream lease is described as :

From the POD described in the Certificate 81965 which is located at river mile 25.0 to a point one quarter mile downstream.

Maximum volume in acre-feet: 284

Rate in cfs: 0.97

(Use the section below to indicate a more restrictive period of use than allowed by the water right.)

Conditions to prevent injury, if any:

- None
- The instream flow will be allocated on a daily average basis up to the described rate from 5/1 through 9/30.
- Other (describe): _____

If you need to enter more instream uses, please use the additional water rights form

2.3 Term of lease. This lease shall terminate on 9/30/2012.

2.4 Flow protection. The Trustee will regulate use of water from the source, subject to prior appropriation and the agency enforcement guidance, to assure the water is delivered to the point of diversion, and through the reach past junior downstream users, so long as flow is sufficient to meet the demand under priority date of the new instream use (see Section 2.2).

RECEIVED

JAN 31 2008

**WATER RESOURCES DEPT
SALEM, OREGON**

As part of regulation activities the watermaster or a designee has access to the point of diversion and place of use for the water rights involved in this lease. No party is required to continuously measure the flow of the waterway described in Section 2.2.

~III~ Other Information

- 3.1 Accuracy.** The Undersigned Lessor(s) and Lessee(s) declare that, to the best of their knowledge and belief, the information contained in this application is true, correct and complete. If after the lease order is signed, any information is determined to be false, the lease order may be modified or terminated. The lease only exercises the water rights being leased, for the term of the lease. It shall not be construed to overcome any claim that the water right may otherwise be subject to forfeiture for nonuse pursuant to ORS 540.610 during the period of time prior to the execution of the lease.
- 3.2 Lease.** Lessor(s) and Lessee(s) agree to lease the water rights listed in Section(s) 1.5 for instream use for the term of this lease through Lessee to the Trustee, the Oregon Water Resources Department, pursuant to the provisions of ORS 537.348(2) and OAR 690-077.
- 3.3 Precedent.** If a right which has been leased is later proposed to be leased again or transferred to an instream use under ORS 537.348 and OAR 690-077 a new injury review shall be required, and a prior lease shall not set a precedent for the amount of water to be leased or transferred instream.
- 3.4 Suspension of original use.** During the period of the lease, the water right holder agrees to suspend use of water allowed under the subject water rights and under any water right that is supplemental to the subject water rights.
- 3.5 Termination provision.**
- For multiyear leases, the Lessor(s) shall have the option of terminating the lease each year with written notice to the Department. The lease may be terminated at any time during the calendar year. However, if the termination request is received less than 30-days prior to the period of allowed instream use or after the period of allowed use has begun for the water right(s) being leased, water may not be used under the right(s) leased until the following calendar year, unless the Director determines that enlargement would not occur. The Department may also require:
 - Written notice to the Department with original signatures;
 - Consent by all parties to the lease; and/or
 - Written notice to the Watermaster's office.
 - For multiyear leases, the lessor shall not have the option of terminating the lease, without consent by all parties to the lease.
- 3.6 Modification to prevent injury.** Allocation of water to the instream use described in Section 2.2 during the term of this lease is not reasonably expected to cause injury to other rights to use water from the same source. If injury is found after this lease is signed, the lease may be modified or terminated to prevent injury.
- 3.7 Fees.** Pursuant to ORS 536.050, the following fee is included:
- \$200 for an application with four or more landowners or four or more water rights
 - \$100 for all other applications.

RECEIVED

JAN 31 2008

**WATER RESOURCES DEPT
SALEM, OREGON**

Lessor #1: *[Signature]* Date: 1/29/08
Dar Crammond, Water Resources Branch Chief

Lessee: _____ Date: _____

Other Attachments as Needed:

Attachment 1: Tax Lot Map. N/A

Attachment 2: Detailed map illustrating lands under subject rights to be leased; required if only part of a right is being leased instream. **(INCLUDED)**

Attachment 3: Supporting documentation indicating why a right is valid and not subject to forfeiture even though the right has not been exercised for five or more consecutive years N/A

Attachment 4: Split Season Instream Use Form N/A

RECEIVED
JAN 31 2008
WATER RESOURCES DEPT
SALEM, OREGON



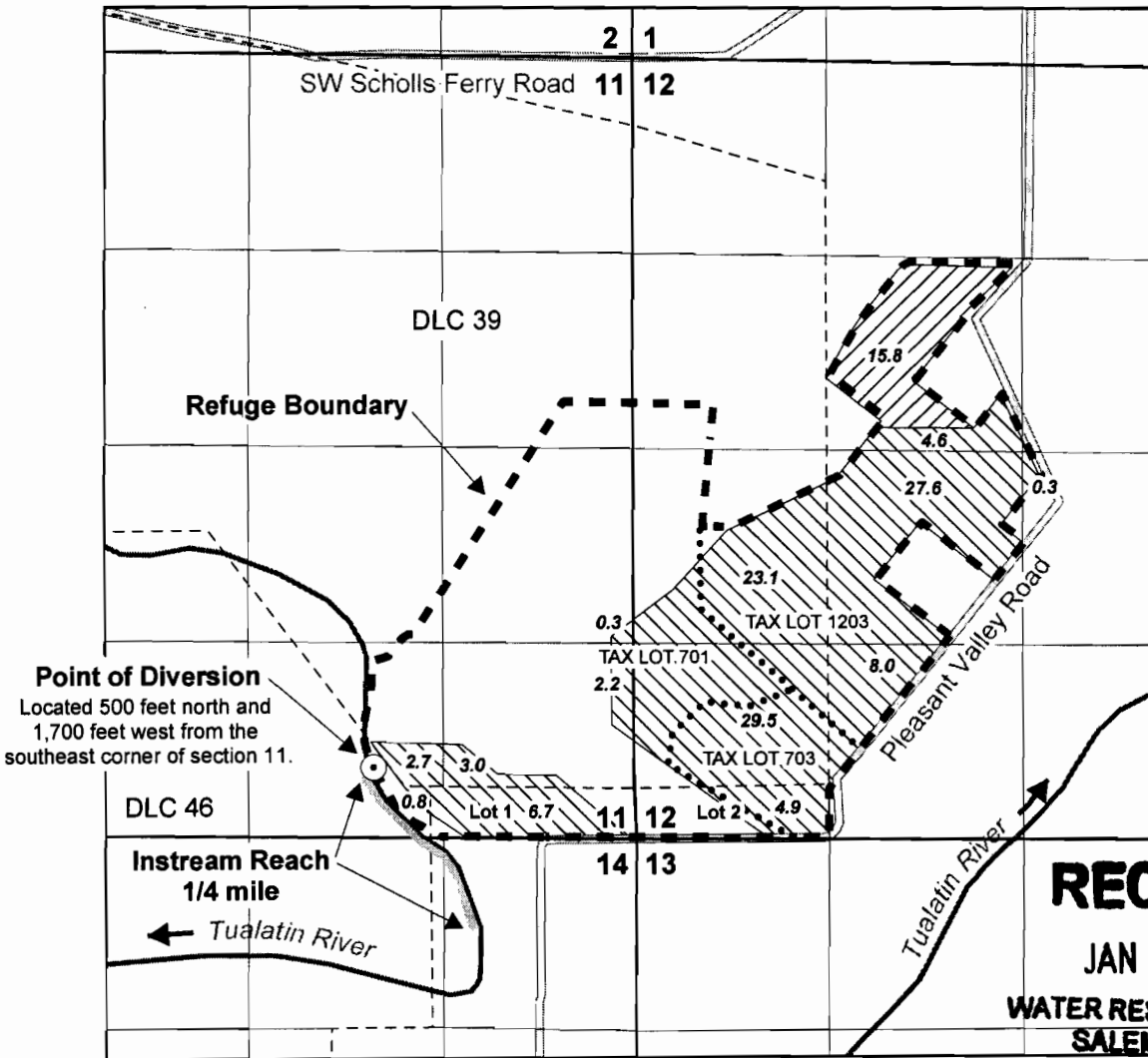
U.S. Fish & Wildlife Service

Tualatin River National Wildlife Refuge

Washington County, Oregon

Superseding Map for Transfer T-10246 and Instream Lease Application Map

T. 2 S., R. 2 W., W.M.








RECEIVED

JAN 31 2008

WATER RESOURCES DEPT
SALEM, OREGON

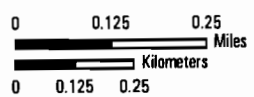
Legend

-  To Be Leased Instream
-  To Be Permanently Transferred Instream
-  Tax Lot
-  Donation Land Claim
-  Refuge Boundary

Certified Water Right Examiner
#345WRE
Gary L. Ball
Gary L. Ball
May 18, 1993
STATE OF OREGON


RENEWAL DATE: 12/31/2009

THE PURPOSE OF THIS MAP IS TO IDENTIFY THE LOCATION OF THE WATER RIGHT. IT IS NOT INTENDED TO PROVIDE INFORMATION RELATIVE TO THE LOCATION OF PROPERTY OWNERSHIP BOUNDARY LINES.



TLT_Oleson_Instream_LeaseTransfer.MXD, 1/28/08

4 inches = 1 mile

 Water Resources Branch
R1 Division of Engineering
911 NE 11th Avenue
Portland, OR 97232-4191
503-231-6251

