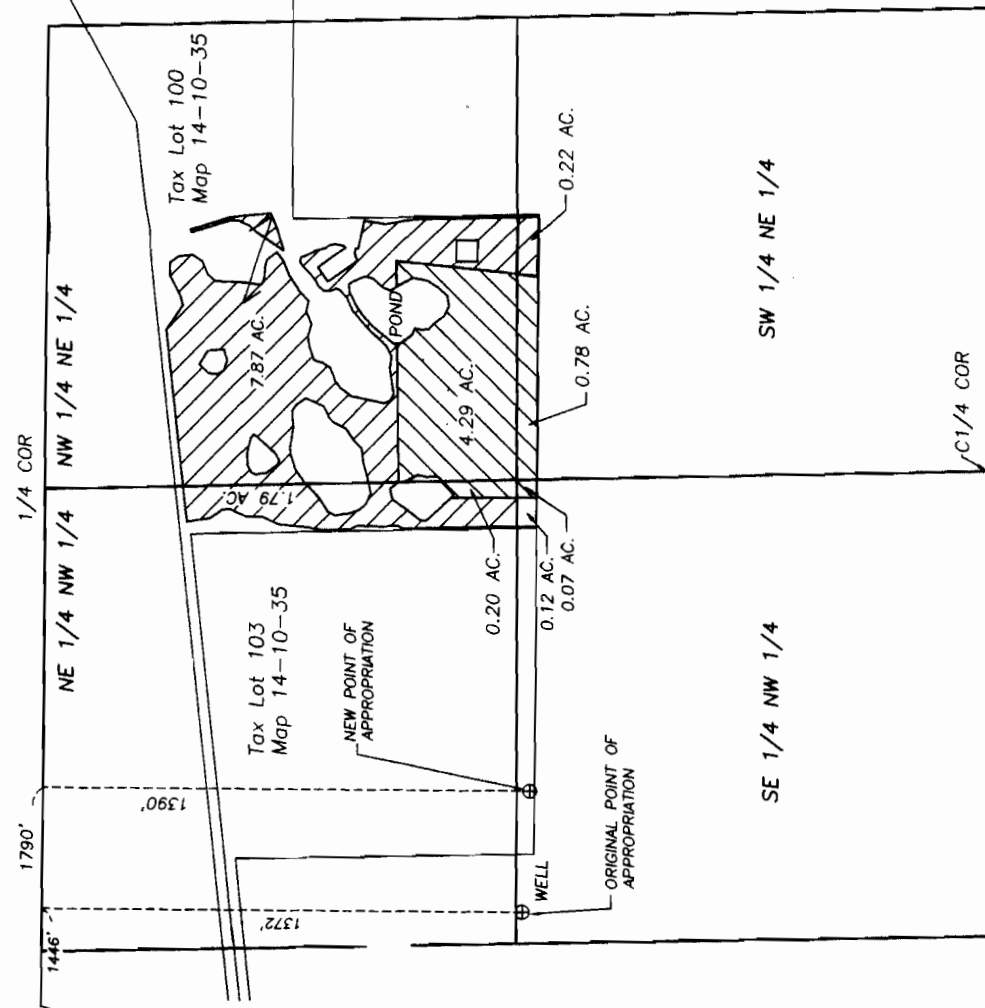


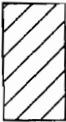
27 | 26
 34 | 35
 T14S, R10E, W.M.
 Deschutes Co., OR




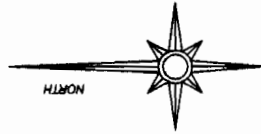
Water Rights Transfer

Point of Appropriation

Certificate 82717
 Certificate 82718
 In the name of Don Jacobson

 Certificate No. 82718,
 Priority Date 1/16/1985.

 Certificate No. 82717,
 Priority Date 1/16/1985.



Renewal date: 6/30/2008

RECEIVED
 AUG 27 2007

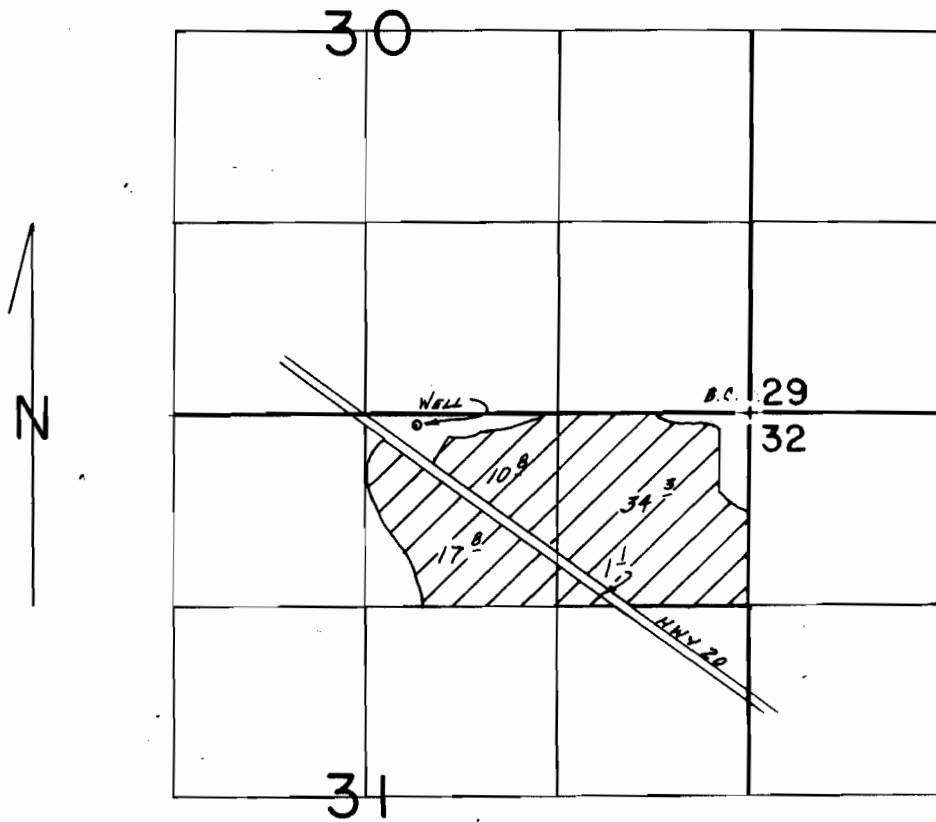
WATER RESOURCES DEPT
 SALEM OREGON



THIS MAP IS FOR THE PURPOSE OF IDENTIFYING THE LOCATION OF THE WATER RIGHT. IT IS NOT INTENDED TO PROVIDE LEGAL DIMENSIONS OR LOCATIONS OF PROPERTY OWNERSHIP LINES.

Fred A. Ast, Jr. and Associates 157 Sisters Park Dr. P.O. Box 751 Sisters, Oregon 97759 541-549-71

T.15S., R.11E., W.M.



WELL LOC: 80'S. & 2290'W FROM NE COR. SEC. 31

SCALE: 1"=1320'

FINAL PROOF SURVEY
UNDER

Application No. G-11339 Permit No. G-10624.
IN NAME OF

.....BENNY DEGAETANO.....

Surveyed Nov. 3, 1987, by M.J. MATTICK...

1-15-91 GMB
41017-179-25L