



Oregon Water Resources Department  
 725 Summer Street NE, Suite A  
 Salem Oregon 97301-1266  
 (503) 986-0900  
 www.wrd.state.or.us

# Application for Water Right

# COPY Transfer

Please type or print legibly in dark ink. If your application is incomplete or inaccurate, we will return it to you. If any requested information does not apply to your application, insert "N/A" to indicate "Not Applicable." As you complete this form, please refer to notes and guidance included on the application. A summary of review criteria and procedures that are generally applicable to these applications is available at [www.wrd.state.or.us/OWRD/PUBS/forms.shtml](http://www.wrd.state.or.us/OWRD/PUBS/forms.shtml).

## 1. TYPE OF TRANSFER APPLICATION

Please check one	
<input checked="" type="checkbox"/> Permanent Transfer	<input type="checkbox"/> Instream Transfer
<input type="checkbox"/> Temporary Transfer (1 to 5 yrs.)	<input type="checkbox"/> Permanent
• total number of years: _____	<input type="checkbox"/> Time-Limited
(begin year: _____)	<input type="checkbox"/> Drought Transfer
(end year: _____)	<input type="checkbox"/> Other

**RECEIVED**  
 OCT 24 2007  
 WATER RESOURCES DEPT  
 SALEM, OREGON

## 2. APPLICANT INFORMATION

Name: Stan and Linda Stenstadvoid  
First Last

Address: 70955 Holmes Road

Sisters OR 97759  
City State Zip

Phone: 541-504-4602  
Home Work Other

Fax: \_\_\_\_\_ E-Mail address: \_\_\_\_\_

## 3. AGENT INFORMATION

*(The agent listed is authorized to represent the applicant in all matters relating to this transfer application.)*

Name: \_\_\_\_\_  
First Last

Address: \_\_\_\_\_  
City State Zip

Phone: \_\_\_\_\_  
Home Work Other

Fax: \_\_\_\_\_ E-Mail address: \_\_\_\_\_

- If an agent is listed above, please check **one** of the following:
  - Please send all correspondence to Agent. Send *copies* of correspondence to Applicant; **or**
  - Please send all correspondence to Applicant. Send *copies* of correspondence to Agent.

**4. PROPOSED CHANGE(S) TO WATER RIGHT(S)**

- List **all** water rights to be affected by this transfer. Indicate the certificate, permit, decree or other identifying number(s) in the table below: *(Attach additional pages as necessary.)*

	<b>Application / Decree</b>	<b>Permit / Previous Transfer</b>	<b>Certificate</b>
1.			82985
2.			
3.			
4.			
5.			
6.			

- Attach a **separate Supplemental Form A** (*Description of Proposed Change(s) to a Water Right*) for **each** water right listed above.

- Check **all** proposed change(s) included in this transfer application:

- Place of Use       Point of Diversion (POD)       Additional Point of Diversion
- Character of Use       Point of Appropriation (POA, or well)       Additional POA
- Instream Transfer       Surface Water POD to Ground Water POA
- Substitution of Supplemental Groundwater right for Primary Surface water right
- Historic POD change       Other

**RECEIVED**

- Reason(s) for change(s): Change in irrigation needs

OCT 24 2007

WATER RESOURCES DEPT  
SALEM, OREGON

**5. WATER DELIVERY SYSTEM**

- Describe the **current** water delivery system **or** the system that **was in place** at some time **within the last 5 years**. Include information on the pumps, canals, pipelines and sprinklers used to divert, convey and apply the water at the authorized place of use. If the transfer involves multiple rights that have independent systems, describe each system separately.

*The description must be sufficient to demonstrate that the full quantity of water to be transferred can be conveyed from the authorized source and applied at the authorized location and that the applicant is ready, willing, and able to exercise the right.*

Water is pumped from 2 wells into two ponds. Water is pumped from the two ponds into 2" lines that serve impact sprinklers in 6 pastures. There are approximately 96 sprinklers that serve the irrigated areas.

- System capacity: 0.27 cubic feet per second (cfs). If the transfer involves multiple rights that have independent systems, describe the capacity for each system separately.

**6. EVIDENCE OF BENEFICIAL WATER USE**

- Attach one or more **Evidence of Use Affidavits** (Supplemental Form B) demonstrating that each of the right(s) involved in the transfer have been exercised in the last five years in accordance with the terms and conditions of the right or that a presumption of forfeiture for non-use could be rebutted. The Evidence of Use Affidavit(s) **must include supporting documentation** such as the following:
  - ▶ Copies of receipts from sales of irrigated crops or for expenditures relating to use of water;
  - ▶ Records such as Farm Service Agency crop reports, irrigation district records, an NRCS farm management plan, or records of other water suppliers;
  - ▶ Dated aerial photographs of the lands or other photographs containing sufficient detail to establish location and date of the photograph; *or*
  - ▶ If the right has **not** been used during the past five years, documentation that the presumption of forfeiture would be rebutted under ORS 540.610(2).

**7. AFFECTED DISTRICTS**

- Are any of the water rights proposed for transfer located within or served by an irrigation or other water district?     Yes     No
- Will any of the water rights be located within or served by an irrigation or other water district after the proposed transfer?     Yes     No
- Is water for any of the rights supplied under a water service agreement or other contract for stored water with a federal agency or other entity?     Yes     No

*If "Yes", for any of the above, list the name and mailing address of the district, agency and/or entity:*

---



---



---

**8. LOCAL GOVERNMENTS**

- List the name and mailing address of all local governments (i.e., each county, city, municipal corporation, or tribal government within whose jurisdiction water will be diverted, conveyed or used).

Deschutes County Community Development Department, 117 NW Lafayette, Bend, OR 97701

---



---

**RECEIVED**

T 10480

OCT 24 2007

**WATER RESOURCES DEPT  
SALEM, OREGON**

**9. LAND OWNERSHIP**

- Does the applicant own the lands **FROM** which the right is being transferred?  Yes  No

*If "No", provide the following information. For Temporary Transfers, also include a **notarized statement granting consent** to the transfer from each of the landowners (for Permanent Transfers see Section 12(c)):*

Names of Current Landowner(s): \_\_\_\_\_  
First Last

Address: \_\_\_\_\_  
 \_\_\_\_\_  
City State Zip

- Does the applicant own the lands **TO** which the right is being transferred?  
 Yes  No  N/A - NOT APPLICABLE TO INSTREAM TRANSFERS

*If "No", provide the following information:*

Names of Receiving Landowner(s): Bob Frack \_\_\_\_\_  
First Last

Address: 69582 Holmes Road \_\_\_\_\_  
Sisters OR 97759 \_\_\_\_\_  
City State Zip

- Check one of the following:
  - The receiving landowner will be responsible for completion of the proposed changes after the final order is issued. All notices and correspondence should be sent to this landowner.
  - The applicant will remain responsible for completion of changes. Notices and correspondence should continue to be sent to the applicant and applicant's agent.
  - N/A. (Not applicable. Application is for an Instream Water Right Transfer.)

**10. Other Remarks (optional)**

\_\_\_\_\_  
 \_\_\_\_\_  
 \_\_\_\_\_  
 \_\_\_\_\_  
 \_\_\_\_\_

**RECEIVED**

1 10480 OCT 24 2007

## 11. ATTACHMENTS

*Check each of the following attachments included with this application.  
The application will be returned if all required attachments are not included.*

### **Supplemental Form A –**

#### **Description of Proposed Change(s) to a Water Right**

- A separate Supplemental Form A is enclosed for each water right to be affected by this transfer.

### **Supplemental Form B –**

#### **Evidence of Use Affidavit(s)**

- At least one Evidence of Use Affidavit documenting that the right has been used during the last five years or that the right is not subject to forfeiture under ORS 540.610 is attached. The affidavit provided must be the original (not a copy), and
- The Evidence of Use Affidavit **must** be accompanied by **supporting documentation**.

### **Map**

- Water Right Transfer*  
The map must be prepared by a Certified Water Right Examiner and meet the requirements of OAR 690-380-3100 unless a waiver has been granted. The map provided must be the original, not a copy.
- Temporary Transfer or Historical POD Change*  
A map meeting the requirements of OAR 690-380-3100 must be included but need not be prepared by a Certified Water Right Examiner.

### **Water Well Report(s)/Well Log(s):**

- The application is for a change in point of appropriation or change from surface water to ground water and copies of all water well reports are attached.
- Water well reports are not available and a description of construction details including well depth, static water level, and information necessary to establish the ground water body developed or proposed to be developed is attached.
- N/A. The application does not involve a change in point of appropriation or a change from surface water to ground water, so water well reports are not required.)

### **Land Use Information For Proposed Changes:**

#### ***For Instream Transfers:***

- Notice of the intent to file an instream transfer application has been provided to each affected local government along the proposed reach, and copies of the notices are enclosed. (*For instream transfers a Land Use Information Form is not required.*)

#### ***For All Other Transfers:***

- Land Use Information Form is enclosed; *or*
- All** of the following criteria are met, therefore a Land Use Information Form is not required:
- ① In EFU zone or irrigation district,
  - ② Change in place of use only,
  - ③ No structural changes needed, including diversion works, delivery facilities, other structures, *and*
  - ④ Irrigation only.

#### **Fees:**

- Amount enclosed: \$ \_\_\_\_\_  
See the Department's Fee Schedule at [www.wrd.state.or.us](http://www.wrd.state.or.us) or call (503) 986-0900.

#### **Instream Water Right Transfers, also include:**

### **Supplemental Form C –**

#### **Instream Water Right Transfer**

- Complete this form to describe the desired nature and attributes for the proposed instream water right.

#### **Temporary Transfers, also include:**

#### **Recorded Deed:**

- The applicant must submit a copy of the current deed of record for the land **from** which the authorized place of use or point of diversion/appropriation is being moved.

#### **Affidavit of Consent:**

- If the applicant is **NOT** the owner of record for the land **from** which the authorized place of use or point of diversion/appropriation is being moved, a notarized statement from the actual owner of record consenting to the proposed transfer must be submitted.

**RECEIVED**

OCT 24 2007

WATER RESOURCES DEPT  
SALEM, OREGON

10-480

**Before submitting your application to the Department, be sure you have:**

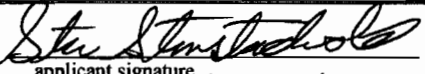

- Answered each question completely.
- Included all the required attachments.
- Provided original signatures for **all** named deed holders, or other parties, with an interest in the water right.
- Included a check payable to the Oregon Water Resources Department for the appropriate amount.

**12. SIGNATURES**

▪ Check one of the following, as appropriate, and sign the application in the signature box below:

- In accordance with OAR 690-380-3000(13)(a), I (we) understand that prior to Department approval of a permanent transfer and upon my receipt of a draft Preliminary Determination for the proposed transfer, I (we) will be required [pursuant to OAR 690-380-4010(5)] to provide the following landownership information and evidence demonstrating that I (we) are authorized to pursue the transfer:
- (a) A report of ownership and lien information that has been prepared by a title company *within the last three months*;
  - (b) A copy of written notification of the proposed transfer provided by the applicant to **all** lien holders on the subject lands unless the report of ownership and lien information shows that a water right conveyance agreement has been recorded for the subject lands. *If a water right conveyance agreement has been recorded for the subject lands, a copy of the agreement and identification of the owner of the lands at the time the agreement was recorded must be submitted; and*
  - (c) If the landowner identified in the report of ownership and lien information is **not** the applicant, a **notarized statement consenting to the transfer** (*attached*) signed by the landowner identified in the report or an authorized representative of the entity to whom the interest in the water right has been conveyed as identified in a water right conveyance agreement or other documentation demonstrating that the applicant is authorized to pursue the transfer in the absence of the consent of the landowner.
- I (we) affirm that interest in the water right has been conveyed to someone other than the landowner, and documents, including a water right conveyance agreement, report of ownership and lien information, and any required lienholder notification are enclosed, demonstrating that I am (we are) authorized to pursue the transfer. I (we) understand that we may be required to provide additional information upon receipt of the draft Preliminary Determination.
- I (we) affirm that the applicant is a municipality, as defined in ORS 540.510(3)(b), and that the right is in the name of the municipality or a predecessor. Therefore, pursuant to OAR 690-380-3000(13)(b), the applicant is **NOT** required to provide the above described report of ownership and lien information.
- I (we) affirm that the applicant is an entity with the authority to condemn property and is acquiring the property to which the water right proposed for transfer is appurtenant by condemnation. Documentation is provided with this application supporting this statement. Therefore, pursuant to OAR 690-380-3000(13)(c), the applicant is **NOT** required to provide the above described report of ownership and lien information. (*NOTE: Such an entity may only apply for a transfer under this subsection if it has filed a condemnation action to acquire the property.*)
- I (we) affirm that this is a temporary transfer and a copy of the deed for the "from" land (and affidavits of consent from any other landowners, if applicable) is enclosed.

▪ I (we) affirm that the information contained in this application is true and accurate.

 applicant signature	STAN STENSTADUOLD name and title if applicable (print)	9/28/2007 date
 applicant signature	LINDA STENSTADUOLD name and title if applicable (print)	9/28/2007 date

**RECEIVED**

1 10480

OCT 24 2007

WATER RESOURCES DEPT  
SALEM, OREGON

## Water Right Transfer Supplemental Form A

### DESCRIPTION OF PROPOSED CHANGE(S) TO A WATER RIGHT

List only **one** water right per page. A **separate Supplemental Form A** must be completed for **each** certificate, permit, decree, or other right involved in the proposed transfer.

Attach additional copies of Supplemental Form A as needed to describe other certificates, permits, decrees or other rights involved in this transfer.

▪ Certificate Number or other identifying number: 82985

### 1. TYPE OF CHANGE(S) PROPOSED

(Check *all* that apply.)

Point of Diversion or Appropriation	Place of Use	Character of Use
<input checked="" type="checkbox"/> <b>Change</b> (The old point of diversion or appropriation will <b>not</b> be used for the portion of the water right affected by the transfer.)  <input type="checkbox"/> <b>Additional</b> (Both the old <b>and</b> new points of diversion or appropriation will be used for the portion of the water right affected by the transfer.)  <input type="checkbox"/> <b>Historic Point of Diversion or Appropriation Change</b> (Unauthorized point of diversion or appropriation used for more than 10 years.)  <input type="checkbox"/> <b>Surface Water to Ground Water</b> (A new point of appropriation will be used <b>instead</b> of the old point of diversion. The old point of diversion will <b>not</b> be used.)  <input type="checkbox"/> <b>Point of Diversion Change due to Government Action</b> (The old point of diversion or appropriation can no longer be used due to government action.)  <input type="checkbox"/> <b>Exchange</b> (Water from another source will be used in exchange for supplying an equal amount of replacement water to that source.)	<input type="checkbox"/> <b>All of the right will be exercised at a different location than currently authorized</b> (Use of water at the current location will be discontinued.)  <input checked="" type="checkbox"/> <b>Only a portion of the right will be exercised at a different location than currently authorized</b> (Use of water at the current location will be discontinued.)	<p style="text-align: center;">Proposed new use:</p> <input checked="" type="checkbox"/> <b>Irrigation</b> <input type="checkbox"/> <b>Municipal</b> <input type="checkbox"/> <b>Quasi-municipal</b> <input type="checkbox"/> <b>Commercial</b> <input type="checkbox"/> <b>Industrial</b> <input type="checkbox"/> <b>Instream</b> (complete and attach <i>Supplemental Form C</i> ) <input type="checkbox"/> <b>Domestic</b> (indicate number of households) _____ <input type="checkbox"/> <b>Other</b> _____  <input type="checkbox"/> <b>Substitution</b> (A supplemental ground water right will be substituted for a primary surface water right.)  <input type="checkbox"/> <b>Supplemental Use to Primary Use</b> (Primary water right shall be cancelled and the supplemental water right will change to primary use.)

**RECEIVED**

OCT 24 2007

WATER RESOURCES DEPT  
SALEM, OREGON

**2. CURRENT WATER RIGHT INFORMATION**

Water Right Subject to Transfer (*check and complete one of the following*):

<input checked="" type="checkbox"/> Certificated Right	<u>82985</u>	_____
	Certificate Number	Permit Number or Decree Name
<input type="checkbox"/> Adjudicated, Non-certificated Right	_____	_____
	Name of Decree	Page Number
<input type="checkbox"/> Permit for which Proof has been Approved	_____	_____
	Permit Number	Date Claim of Beneficial Use Submitted
<input type="checkbox"/> Transferred Right for which Proof has been Filed	_____	_____
	Previous Transfer Number	Date Claim of Beneficial Use Submitted

- Name on Permit, Certificate, or Decree: Stan M.N. and Linda Stenstadvoid
- County: Deschutes
- Authorized Use(s) to be Affected by Transfer: Irrigation
- Priority Date(s): March 10, 1994

*If there are **multiple Priority Dates** identified on the water right, any information provided on **pages 3 through 6** of this form **must identify** which priority date is associated with each of the authorized and proposed points of diversion or appropriation and places of use.*

- Source(s) of Water to be Affected by Transfer: Two wells

Tributary to: Deschutes River

*If there are **multiple Sources** listed on the water right, any information provided on **pages 3 through 6** of this form **must identify** which source is associated with each of the authorized and proposed points of diversion or appropriation and places of use.*

**For applications proposing a Change in Place of Use or Character of Use:**

- Are there **Other Water Rights**, Permits or Ground Water Registrations associated with this land?
  - Yes     No     N/A – No Change in Place of Use or Character of Use

If "Yes", what are the Permit, Registration or Certificate Numbers? \_\_\_\_\_

*Pursuant to ORS 540.510, any "layered" water use or a right that is supplemental to a primary right proposed for transfer must be included in the transfer or be cancelled, except as provided in OAR 690-380-2240(5).*

**RECEIVED**

OCT 24 2007

**WATER RESOURCES DEPT  
SALEM, OREGON**



▪ Certificate Number or other identifying number: 82985

The following information **must be provided only** for those points of diversion or appropriation that **are involved in the transfer (i.e., list only the portion of the water right you propose to transfer.)** Attach additional pages as necessary.

Government lot and donation land claim numbers must be included in the tables below **only** if the information is reflected on the existing water right.

**Location of Existing Authorized Point(s) of Diversion or Appropriation to be Changed:**

(i.e., the allowed point(s) of diversion or appropriation listed on the water right that will be affected by the proposed transfer, the "FROM" point(s) of diversion or appropriation)

If Ground Water, OWRD Well Log ID No. (or Well ID Tag No. L-___)	Source and Priority Date	Township	Range	Mer	Sec	¼ ¼	Tax Lot, DLC or Gov't Lot	Survey Coordinates (coordinates from a recognized survey corner)
L 71248	Deschutes Basin 3/10/1994	14S	11E	WM	11	SW NW		1350' S, 440' E of NW corner Section 11
L 29205	Deschutes Basin 3/10/1994	14S	11E	WM	11	SW NW		2570' S, 45' E of NW corner Section 11

- Does the water right being transferred involve a ground water source(s)?  
 Yes       No (Surface water source only.)

If "Yes", for each authorized point of appropriation (well) involved, you must either:

A. Supply a copy of the well log(s) for each point of appropriation that is **clearly labeled** and associated with the corresponding well in the table above and on the accompanying application map. (NOTE: You may search for well logs on the Department's web page at: <http://www.wrd.state.or.us>)

**or**

B. If a well log is **not** available, you must describe the construction of the authorized point of appropriation by completing the table below. Attach additional copies as necessary.

**RECEIVED**

OCT 24 2007

WATER RESOURCES DEPT  
SALEM, OREGON

**Construction of Existing Authorized Point(s) of Appropriation – (Only needed if no well log is available.)**

Wells in this listing must be **clearly tied** to corresponding well location(s) described in the table above and shown on the accompanying application map.

OWRD Well No. as identified in table above	Diameter	Type and size of casing	No. of feet of casing	Intervals casing is perforated (in feet)	Seal depth	Est. depth to water	Est. depth to water bearing stratum	Type of access port or measuring device	Total well depth

OWRD Well No. as identified in table above	Diameter	Type and size of casing	No. of feet of casing	Intervals casing is perforated (in feet)	Seal depth	Est. depth to water	Est. depth to water bearing stratum	Type of access port or measuring device	Total well depth
Certificate Number or other identifying number: <u>82985</u>									

Will the ENTIRE water right be affected by this transfer?  Yes  No

If "Yes", the remainder of this page does not need to be completed. Go on to the next page.

If "No", the following information must be provided only for those places of use that are involved in the transfer (i.e., list only the portion of the water right to be affected by the change.) Attach additional pages as necessary.

Government lot and donation land claim numbers must be included in the tables below only if the information is reflected on the existing water right.

**Location of Existing Authorized Place of Use to be Affected:**

(i.e., the allowed lands listed on the water right that will be affected by the proposed transfer, the "FROM" lands)

Source and Priority Date	Township	Range	Mer	Sec	¼ ¼ Section	Tax Lot, DLC or Gov't Lot	Acres (if applicable)
L71248 & L29205	14S	11E	W M	11	SW NW		21.0
					SE NW		0.8

**RECEIVED**  
 OCT 24 2007  
 WATER RESOURCES DEPT  
 SALEM, OREGON

10480

Source and Priority Date	Township	Range	Mer	Sec	¼ ¼ Section	Tax Lot, DLC or Gov't Lot	Acres (if applicable)

▪ Certificate Number or other identifying number: 82985

**3. PROPOSED CHANGES TO THE WATER RIGHT**

*Describe proposed changes to the water right involving point(s) of diversion and/or appropriation. Survey coordinates described below should accurately correspond to the points shown on the accompanying application map. Attach additional pages as necessary.*

**Location of Proposed Point(s) of Diversion or Appropriation:**

*(i.e., the "TO" point(s) of diversion or appropriation)*

N/A – Instream Water Right Transfer

*(NOTE: Complete this table only if a Change in Point of Diversion or Appropriation is being proposed.)*

Source	Township	Range	Mer	Sec	¼ ¼ Section	Tax Lot, DLC or Gov't Lot	Survey Coordinates (coordinates from a recognized survey corner)
L49658	14S	11E	W M	33	NW NE		793' S and 652' E of N ¼ corner Section 33

- If there are proposed point(s) of appropriation (wells) listed in the table above, are the well(s) already constructed?  Yes       No       N/A - No proposed well(s) listed above.

*If "Yes", attach and clearly label the corresponding well log(s) for each proposed well, or if well log(s) are **not** available, describe the construction of the well(s) using the table below. (NOTE: You may search for well logs on the Department's web page at: <http://www.wrd.state.or.us>)*

*If "No", describe the anticipated construction for the proposed well(s) in the following table:*

**Construction of Proposed Point(s) of Appropriation or Well(s)**

*Well numbers in this listing must be clearly tied to corresponding well location(s) described in the table above and shown on the accompanying application map.*

**RECEIVED**

OCT 24 2001

**WATER RESOURCES DEPT  
SALEM, OREGON**

Well already built? (Yes/No)	If an existing well, OWRD Well Log ID No. (or Well ID Tag No. L- )	Diameter	Type and size of casing	No. of feet of casing	Intervals casing is perforated (in feet)	Seal depth	Est. depth to water	Est. depth to water bearing stratum	Type of access port or measuring device	Total well depth

▪ Certificate Number or other identifying number: 82985

*Describe proposed changes to the water right involving place of use. Information described below should accurately correspond to the proposed place of use shown on the accompanying application map. Attach additional pages as necessary.*

**Location of Proposed Place of Use:** (i.e., the "TO" lands)     N/A – Instream Water Right Transfer  
 (NOTE: Complete this table **only** if a Change in Place of Use is being proposed.)

**RECEIVED**

OCT 24 2007

**WATER RESOURCES DEPT  
 SALEM, OREGON**

Source	Township	Range	Mer	Sec	¼ ¼ Section	Tax Lot, DLC or Gov't Lot	Acres (if applicable)
L49658	14S	11E	W M	33	NW NE		4.48

Remarks: \_\_\_\_\_  
 \_\_\_\_\_  
 \_\_\_\_\_

**RECEIVED**  
 OCT 24 2007  
 WATER RESOURCES DEPT  
 SALEM, OREGON

I 10480

This is a final order in other than a contested case. This order is subject to judicial review under ORS 183.484. Any petition for judicial review must be filed within the 60 day time period specified by ORS 183.484(2). Pursuant to ORS 536.075 and OAR 137-004-0080 you may either petition for judicial review or petition the Director for reconsideration of this order. A petition for reconsideration may be granted or denied by the Director, and if no action is taken within 60 days following the date the petition was filed, the petition shall be deemed denied.

In addition, under ORS 537.260 any person with an application, permit or water right certificate subsequent in priority may jointly or severally contest the issuance of the certificate at any time before it has issued, and after the time has expired for the completion of the appropriation under the permit, or within three months after issuance of the certificate.

STATE OF OREGON

COUNTY OF DESCHUTES

CERTIFICATE OF WATER RIGHT

THIS CERTIFICATE ISSUED TO

Stan M.N. Stenstadvold  
Linda J. Stenstadvold  
70955 Holmes Road  
Sisters, OR 97759

Stephen M. Sparks  
Stephen M. Sparks Revocable Trust  
12021 Wetherfield Lane  
Potomac, MD 20843

This Certificate confirms the right to use the waters perfected under the terms of the Permit. The amount of water to which this right is entitled is limited to an amount actually beneficially used and shall not exceed the amount described, or its equivalent in case of rotation, measured at the point of diversion from the source. The specific limits and conditions of this right are listed below.

APPLICATION FILE NUMBER: G-13640

PERMIT NUMBER: G-12711

SOURCE OF WATER: Four Wells within the Deschutes Basin

PURPOSE OR USE: Irrigation of 97.8 Acres; being irrigation of 21.8 acres for Stenstadvold, and irrigation of 76.0 acres for Sparks

G-13640.GC

Certificate Number 82985

MAXIMUM RATE ALLOWED: 1.22 cubic feet per second (cfs); 0.27 cfs for Stenstadvold being 0.27 cfs from either well in any combination, and 0.95 cfs for Sparks being 0.41 cfs from Well #2A and 0.95 from Well #3 in any combination.

PERIOD OF USE: March 1 through October 31

DATE OF PRIORITY: March 10, 1994

THE POINTS OF APPROPRIATION ARE LOCATED AS FOLLOWS:

Stenstadvold:

Well 1: SW  $\frac{1}{4}$  NW  $\frac{1}{4}$  Section 11, T. 14 S., R. 11 E., W.M.; 1350 feet South and 440 feet East from the NW corner of Section 11; and  
Well 4: SW  $\frac{1}{4}$  NW  $\frac{1}{4}$  Section 11, T. 14 S., R. 11 E., W.M.; 2570 feet South and 45 feet East from the NW corner of Section 11.

Sparks:

Well 2A: NE  $\frac{1}{4}$  SE  $\frac{1}{4}$  Section 11, T. 14 S., R. 11 E., W.M.; 610 feet South, and 1000 feet West from the East  $\frac{1}{4}$  corner of Section 11; and  
Well 3: NE  $\frac{1}{4}$  NE  $\frac{1}{4}$  Section 11, T. 14 S., R. 11 E., W.M.; 1340 feet North, and 1070 feet West from East  $\frac{1}{4}$  corner of Section 11.

The amount of water used for IRRIGATION under this right, together with the amount secured under any other right existing for the same lands, is limited to a diversion of ONE-EIGHTIETH of one cubic foot per second (or its equivalent) and 3.0 acre-feet for each acre irrigated during the irrigation season of each year.

THE PLACE OF USE IS LOCATED AS FOLLOWS:

Stenstadvold:

SW  $\frac{1}{4}$  NW  $\frac{1}{4}$  21.0 acres  
SE  $\frac{1}{4}$  NW  $\frac{1}{4}$  0.8 acre  
Section 11

Sparks:

NE  $\frac{1}{4}$  NE  $\frac{1}{4}$  19.3 acres  
NW  $\frac{1}{4}$  NE  $\frac{1}{4}$  6.3 acres  
SW  $\frac{1}{4}$  NE  $\frac{1}{4}$  2.6 acres  
SE  $\frac{1}{4}$  NE  $\frac{1}{4}$  31.1 acres  
NE  $\frac{1}{4}$  SE  $\frac{1}{4}$  10.2 acres  
Section 11  
T. 14 S., R. 11 E., W.M.

NW ¼ NW ¼ 6.3 acres  
SW ¼ SW ¼ 0.2 acre  
Section 12  
T. 14 S., R. 11 E., W.M.

Measurement, recording and reporting conditions:

- A. The water user shall install a meter or other suitable measuring device as approved by the Director. The water user shall maintain the meter or measuring device in good working order.
- B. The water user shall allow the watermaster access to the meter or measuring device; provided however, where the meter or measuring device is located within a private structure, the watermaster shall request access upon reasonable notice.
- C. The Director may require the water user to keep and maintain a record of the amount (volume) of water used and may require the water user to report water use on a periodic schedule as established by the Director. In addition, the Director may require the water user to report general water use information, the periods of water use and the place and nature of use of water under the right. The Director may provide an opportunity for the water user to submit alternative reporting procedures for review and approval.

If substantial interference with a senior water right occurs due to withdrawal of water from any well listed on this right, then use of water from the well(s) shall be discontinued or reduced and/or the schedule of withdrawal shall be regulated until or unless the Department approves or implements an alternative administrative action to mitigate the interference. The Department encourages junior and senior appropriators to jointly develop plans to mitigate interferences.

Use of water under authority of this right may be regulated if analysis of data available after the permit is issued discloses that the appropriation will measurably reduce the surface water flows necessary to maintain the free-flowing character of a scenic waterway in quantities necessary for recreation, fish and wildlife in effect as of the priority date of the right or as those quantities may be subsequently reduced.



The wells shall be maintained in accordance with the General Standards for the Construction and Maintenance of Water Wells in Oregon. The works shall be equipped with a usable access port, and may also include an air line and pressure gauge adequate to determine water level elevation in the well at all times.

The Director may require water level or pump test results every ten years.


Failure to comply with any of the provisions of this right may result in action including, but not limited to, restrictions on the use, civil penalties, or cancellation of the right.

The right to the use of the water for the above purpose is restricted to beneficial use without waste on the lands or place of use described. The water user is advised that new regulations may require the use of best practical technologies or conservation practices to achieve this end.

By law, the land use associated with this water use must be in compliance with statewide land-use goals and any local acknowledged land-use plan.

The use of water shall be limited when it interferes with any prior surface or groundwater rights.

Issued DEC 29 2006

  
Phillip C. Ward, Director  
Water Resources Department

Recorded in State Record of Water Right Certificates Number 82985

G-13640.GC