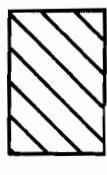


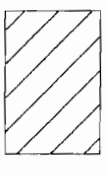
1 1048C

# Water Right Transfer "Off" Map

Water Right to transfer off land  
(Certificate No. 82985, priority date  
March 10, 1994)




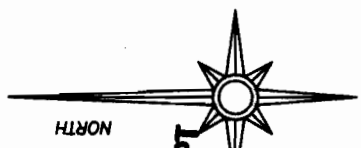
Water Right to remain on land  
(Certificate No. 82985, priority date  
March 10, 1994)




**RECEIVED**

OCT 24 2007

WATER RESOURCES DEPT  
SALEM, OREGON

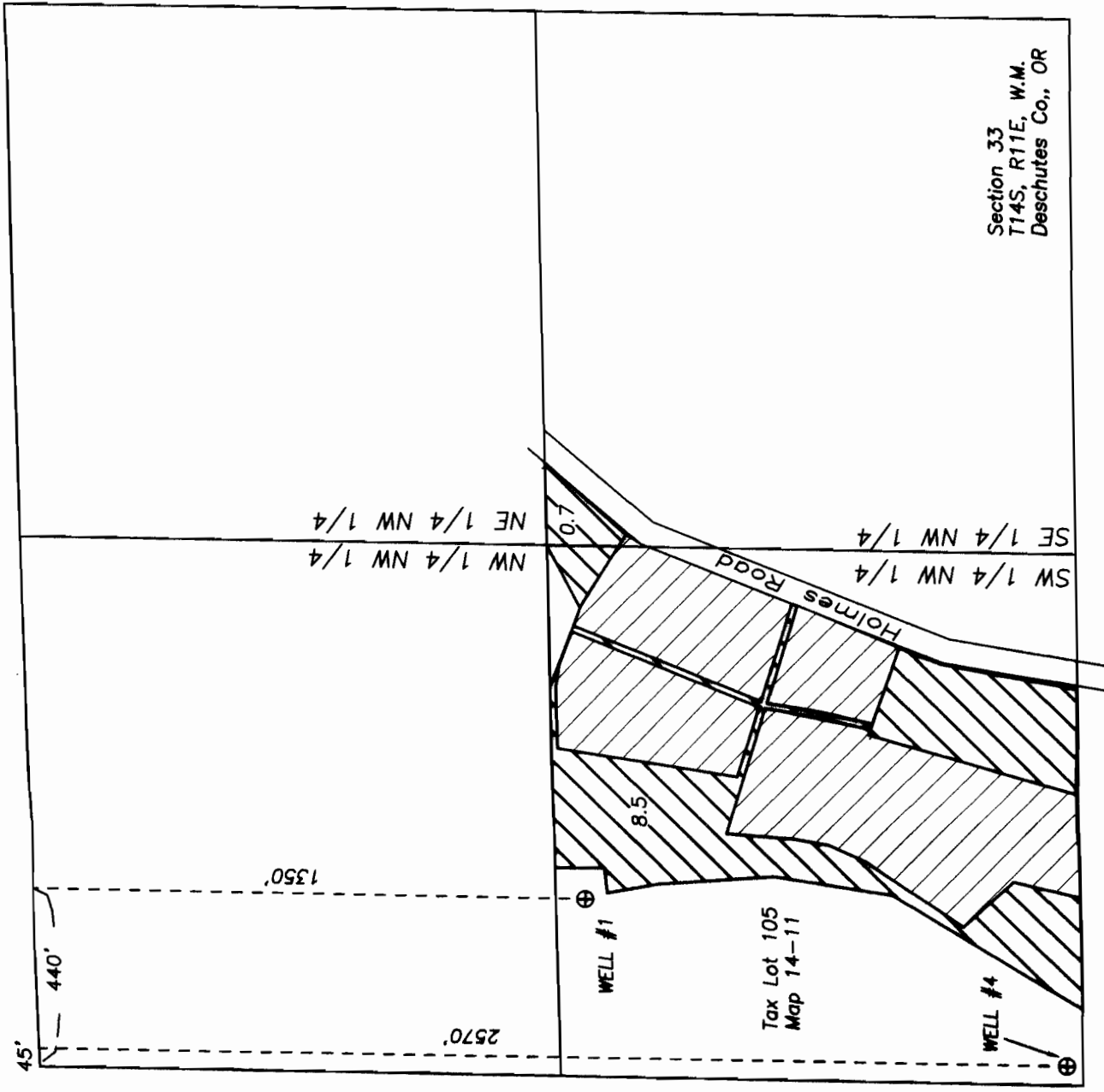


Renewal date: 6/30/2008



GRAPHIC SCALE - FEET

THIS MAP IS FOR THE PURPOSE OF IDENTIFYING THE LOCATION OF THE WATER RIGHT. IT IS NOT INTENDED TO PROVIDE LEGAL DIMENSIONS OR LOCATIONS OF PROPERTY OWNERSHIP LINES.



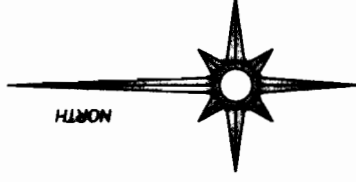
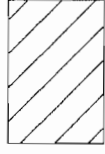
Fred. A. Ast, Jr. and Associates      157 Sisters Park Drive      P.O. Box 751      Sisters, Oregon 97759      541-549-7851

# Water Right Transfer "Off" Map

Water Right to transfer off land  
(Certificate No. 82985, priority date  
March 10, 1994)




Water Right to remain on land  
(Certificate No. 82985, priority date  
March 10, 1994)



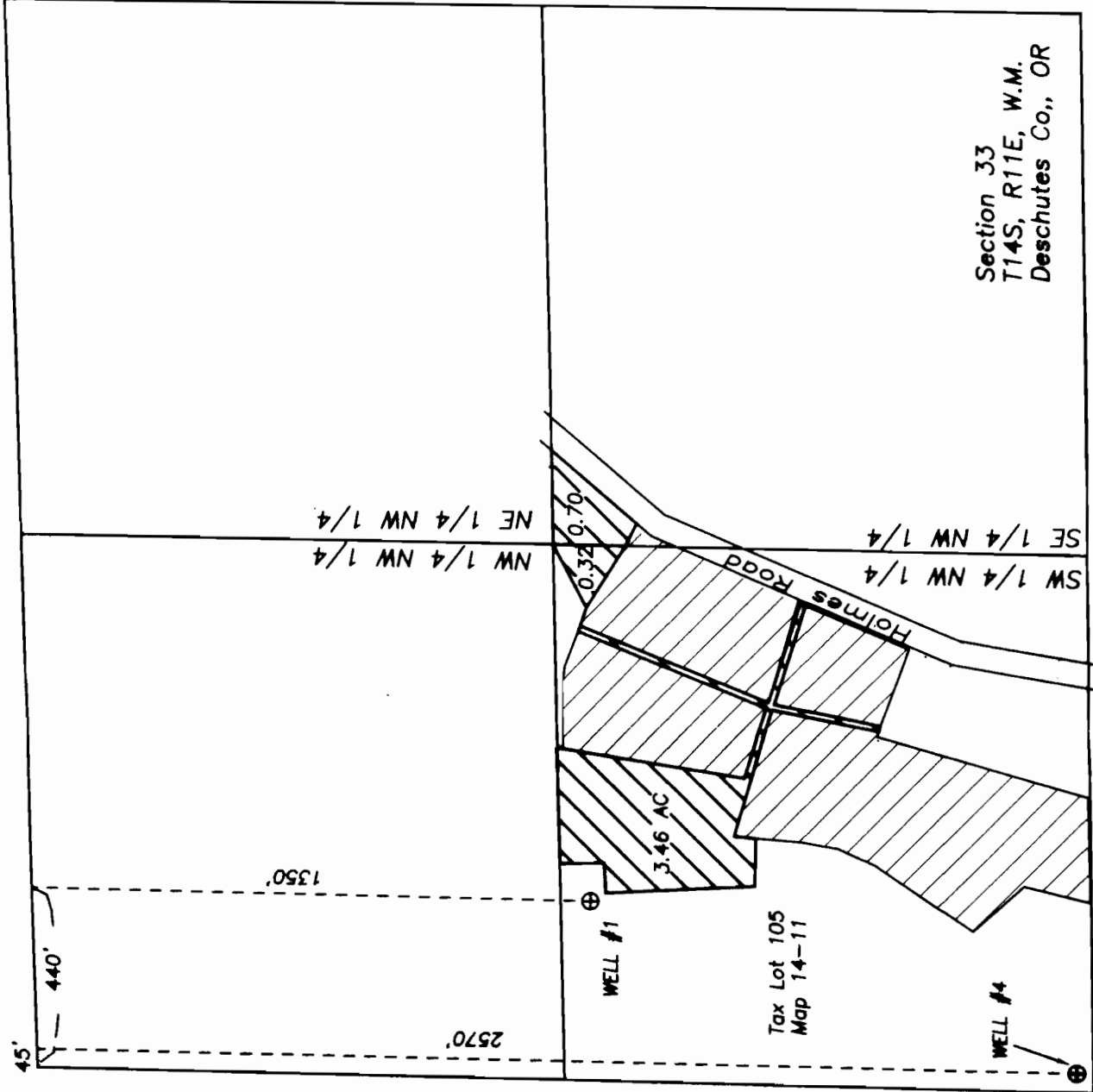
RECEIVED  
NOV 01 2007  
WATER RESOURCES DEPT  
SALEM OREGON

Renewal date: 6/30/2008



THIS MAP IS FOR THE PURPOSE OF IDENTIFYING THE LOCATION OF THE WATER RIGHT. IT IS NOT INTENDED TO PROVIDE LEGAL DIMENSIONS OR LOCATIONS OF PROPERTY OWNERSHIP LINES.

T-10480

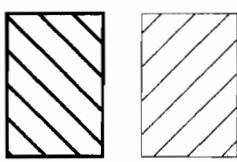


1 10480

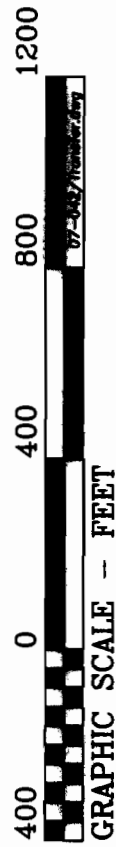

# Water Right Transfer "Off" Map

Water Right to transfer off land  
(Certificate No. 82985, priority date  
March 10, 1994)

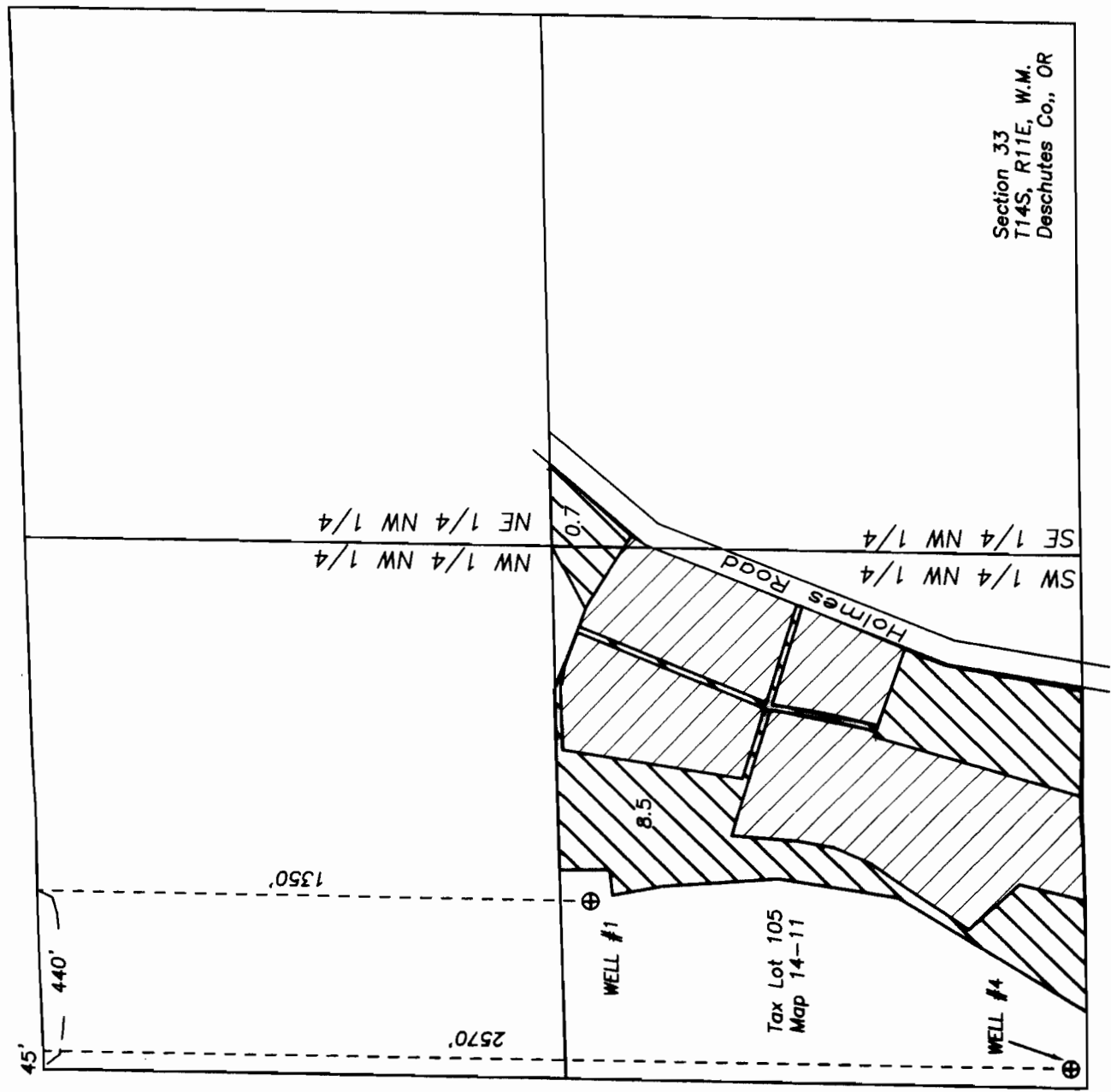
Water Right to remain on land  
(Certificate No. 82985, priority date  
March 10, 1994)



Renewal date: 6/30/2008

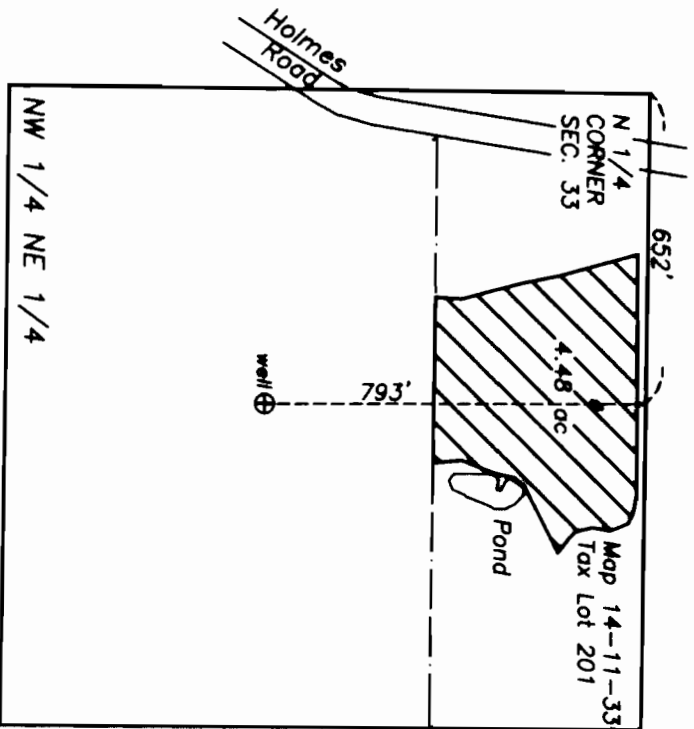


THIS MAP IS FOR THE PURPOSE OF IDENTIFYING THE LOCATION OF THE WATER RIGHT. IT IS NOT INTENDED TO PROVIDE LEGAL DIMENSIONS OR LOCATIONS OF PROPERTY OWNERSHIP LINES.




# Water Right Transfer "On" Map

2480



T14S, R11E, W.M.  
Deschutes Co., OR


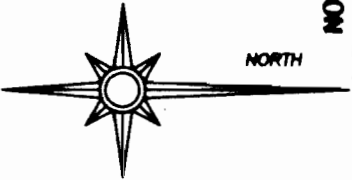


Water Right to transfer on to  
land (Certificate No. 82985,  
priority date March 10, 1994)

**RECEIVED**

OCT 24 2007

WATER RESOURCES DEPT  
SALEM, OREGON

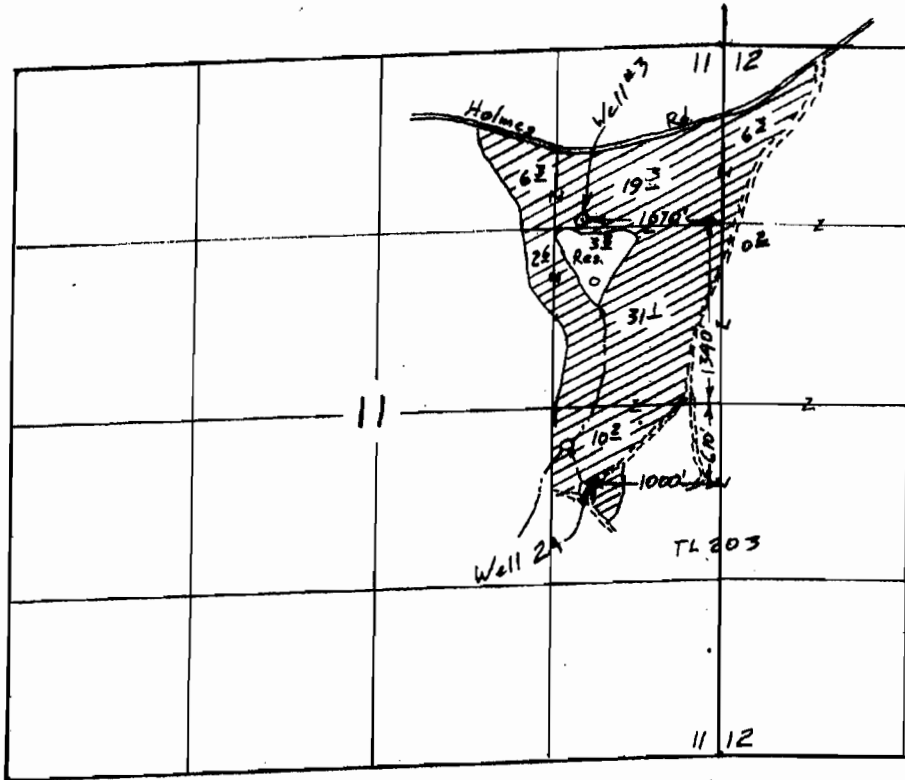
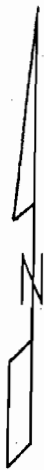


Renewal date: 6/30/2008



THIS MAP IS FOR THE PURPOSE OF IDENTIFYING THE LOCATION OF THE WATER  
RIGHT. IT IS NOT INTENDED TO PROVIDE LEGAL DIMENSIONS OR LOCATIONS OF  
PROPERTY OWNERSHIP LINES.

TOWNSHIP 14 SOUTH, RANGE 11 EAST, W.M.



Scale  
1" = 1320'  
(4" = 1 mile)

Surveyed Feb 10, 2003 & Oct. 6, 2004

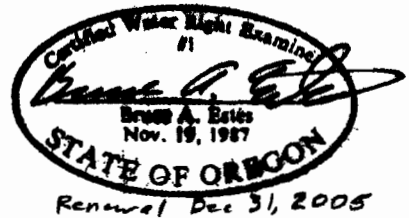
RECEIVED

JUL 25 2005

WATER RESOURCES DEPT  
SALEM, OREGON

Claim of Beneficial Use Map  
for  
STEVEN M. SPARKS REVOCABLE TRUST

App G-13640  
Per G-12711  
T-9187  
& T-9509



This map is for the purpose of  
locating a water right only  
and has no intent to provide  
legal dimensions or the location  
of property lines.

**ESTES SURVEYS, LLC**

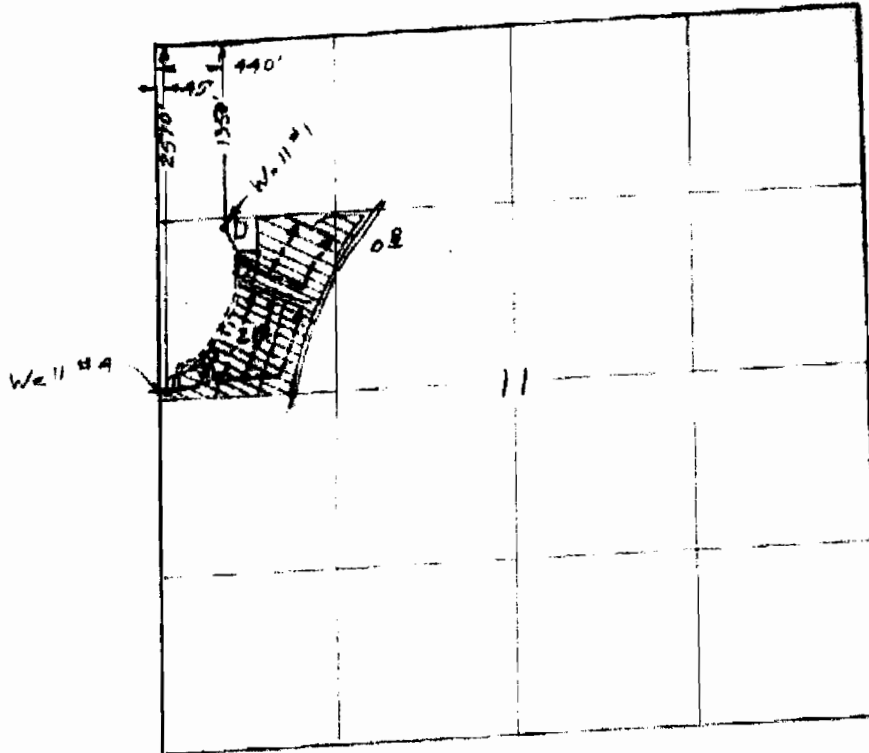
PO Box 17519      60382 Arnold Rd  
Salem, OR 97306-7519      Bend, OR 97702  
(503) 565-7593      (541) 388-7881

RECEIVED

FEB 22 2005

WATER RESOURCES DEPT  
SALEM, OREGON

TOWNSHIP 14 SOUTH, RANGE 11 EAST, W. 11

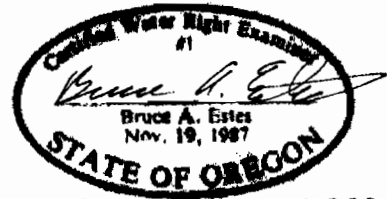


21 1/2 acres

Surveyed March 26 2003 & Oct 6, 2004

Claim of Beneficial Use Map  
for  
STAN STENSTADVOLD

App G- 13640  
Permit G- 12711  
T- 9187  
& T- 9509



Renewal Dec 31, 2009

This map is for the purpose of locating a water right only and has no intent to provide legal dimensions or the location of property lines.

**ESTES SURVEYS, LLC**  
 PO Box 17519      6882 Arnold Rd  
 Salem, OR 97305-7519      Bend, OR 97707  
 (503) 585-7593      (541) 388-7593