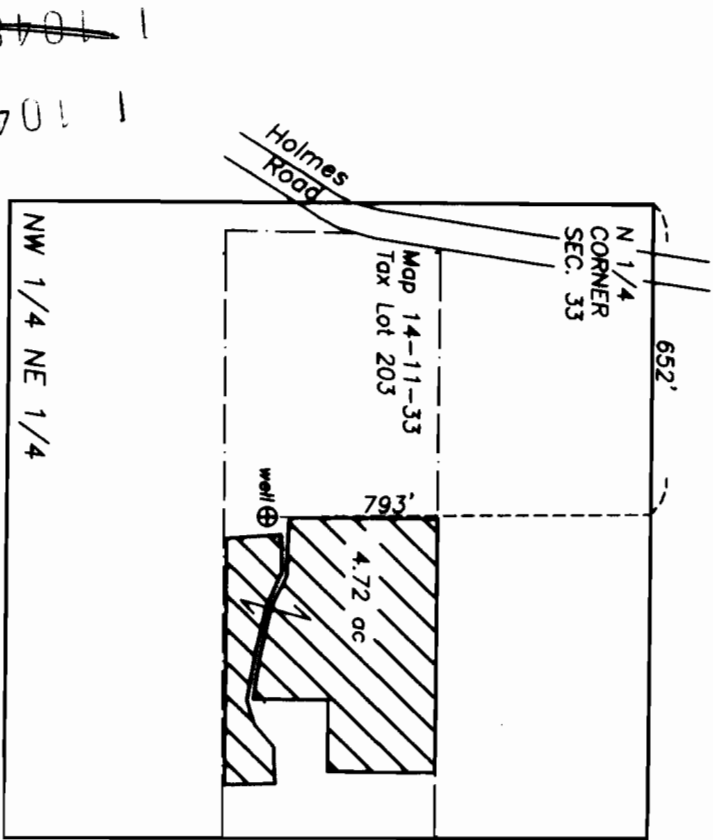


Water Right Transfer "On" Map



THIS MAP IS FOR THE PURPOSE OF IDENTIFYING THE LOCATION OF THE WATER RIGHT. IT IS NOT INTENDED TO PROVIDE LEGAL DIMENSIONS OR LOCATIONS OF PROPERTY OWNERSHIP LINES.

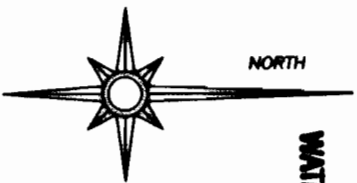


Water Right to transfer on to land (Certificate No. 82985, priority date March 10, 1994)

RECEIVED

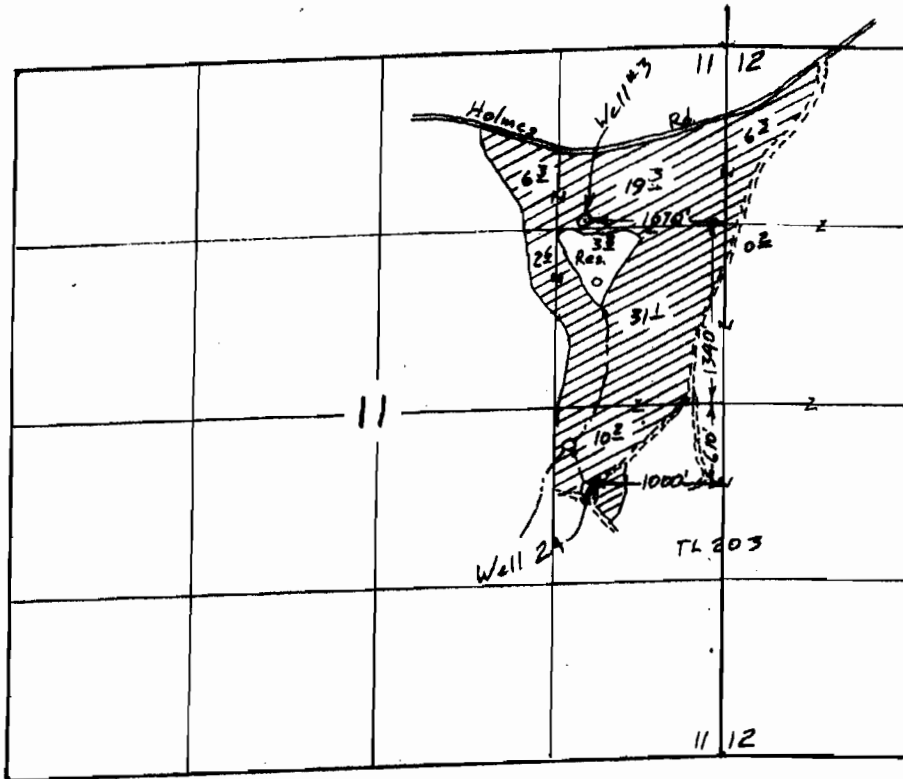
OCT 24 2007

WATER RESOURCES DEPT. 10/11/2007
SALEM, OREGON



Renewal date: 6/30/2008

TOWNSHIP 14 SOUTH, RANGE 11 EAST, W.M.




Scale
1" = 1320'
(4" = 1 mile)

Surveyed Feb 10, 2003 & Oct. 6, 2004

RECEIVED
JUL 25 2005
WATER RESOURCES DEPT
SALEM, OREGON

Claim of Beneficial Use Map
for
STEVEN M. SPARKS REVOCABLE TRUST

App G-13640
Per G-12711
T-9187
& T-9509



This map is for the purpose of locating a water right only and has no intent to provide legal dimensions or the location of property lines.

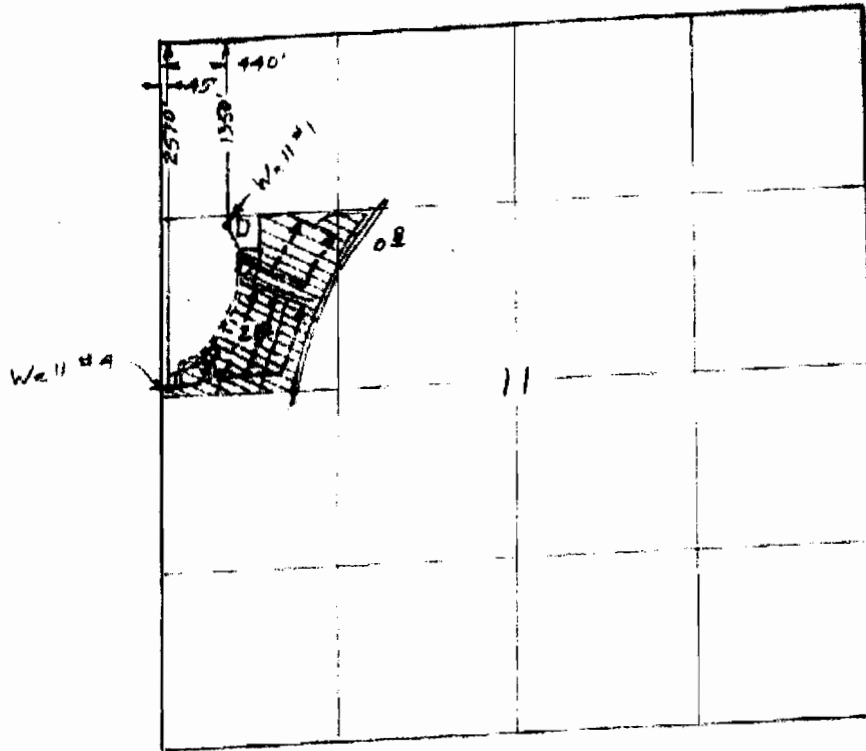
ESTES SURVEYS, LLC
PO Box 17519 Salem, OR 97306-7519 (503) 565-7593
60362 Arnold Rd Bend, OR 97702 (541) 388-7301

RECEIVED

FEB 22 2005

WATER RESOURCES DEPT
SALMON, OREGON

TOWNSHIP 14 SOUTH, RANGE 11 EAST, W.T.




Scale 1" = 1320'

212 acres

Surveyed March 26 2003 & Oct 6, 2004

Claim of Beneficial Use Map
for
STAN STENSTADVOLD

App G- 13640
Permit G- 12711
T- 9187
& T- 9509



Renewal Dec 31, 2009

This map is for the purpose of locating a water right only and has no intent to provide legal dimensions or the location of property lines.

ESTES SURVEYS, LLC
 PO Box 17519 69382 Arnold Rd
 Salem, OR 97305-7519 Bend, OR 97707
 (503) 585-7593 (541) 383-7593