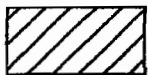
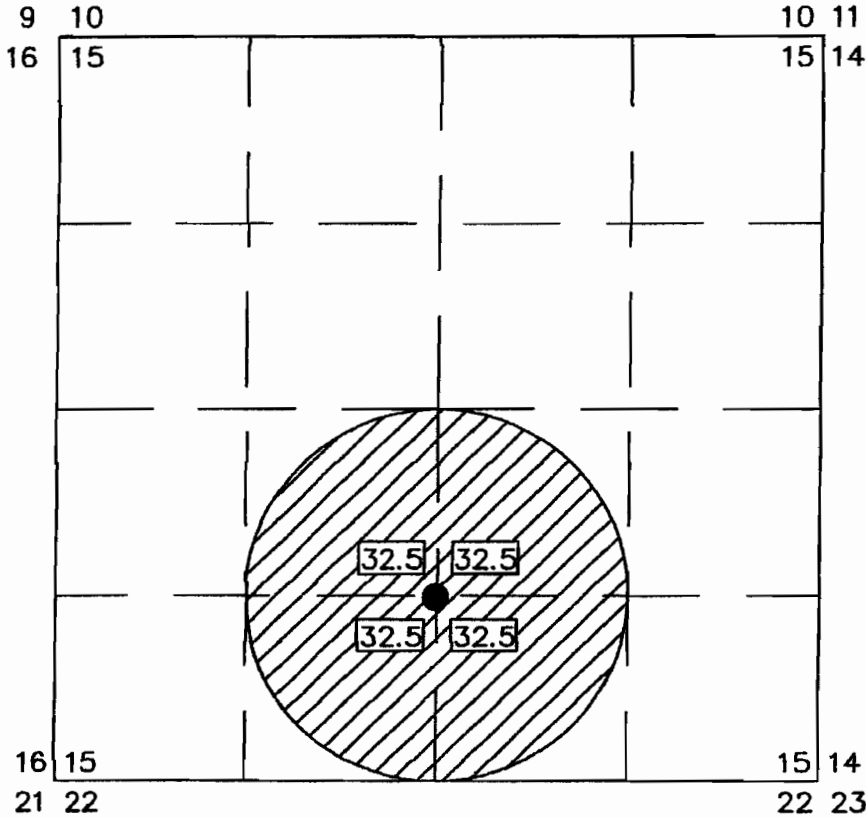


**MAP TO ACCOMPANY  
APPLICATION  
TO CHANGE PLACE OF USE  
AND POINT OF APPROPRIATION  
FOR  
GOLDEN RULE FARMS, INC.**


TAX LOTS 300, 400, 500, 600, 1000, 1100 AND 1200  
ALL IN SECTION 15, TOWNSHIP 27 SOUTH, RANGE 17 EAST, W.M.  
LAKE COUNTY, OREGON



EXISTING CONFIGURATION OF WATER RIGHTS, 130.0 ACRES,  
PER CERTIFICATE No. 76483. ALL TO BE PICKED UP AND  
TRANSFERRED, AS SHOWN.

● PROPOSED P.O.A. TO BE LOCATED IN THE SE 1/4 SW 1/4  
AND 1310 FEET NORTH AND 10 FEET WEST FROM THE S 1/4  
CORNER OF SECTION 15. WELL TO BE USED IN NEW  
CONFIGURATION.

THIS MAP IS FOR THE PURPOSE OF LOCATING A WATER RIGHT ONLY AND HAS NO  
INTENT TO PROVIDE LEGAL DIMENSIONS OR THE LOCATION OF PROPERTY LINES.



RENEWAL DATE: 12/31/2008

**ALL POINTS ENGINEERING  
& SURVEYING, INC.**

P.O. BOX 767 (CRR)  
TERREBONNE, OREGON 97760  
(541) 548-5833 PH  
(541) 585-4602 FX  
[www.APEandS.com](http://www.APEandS.com)

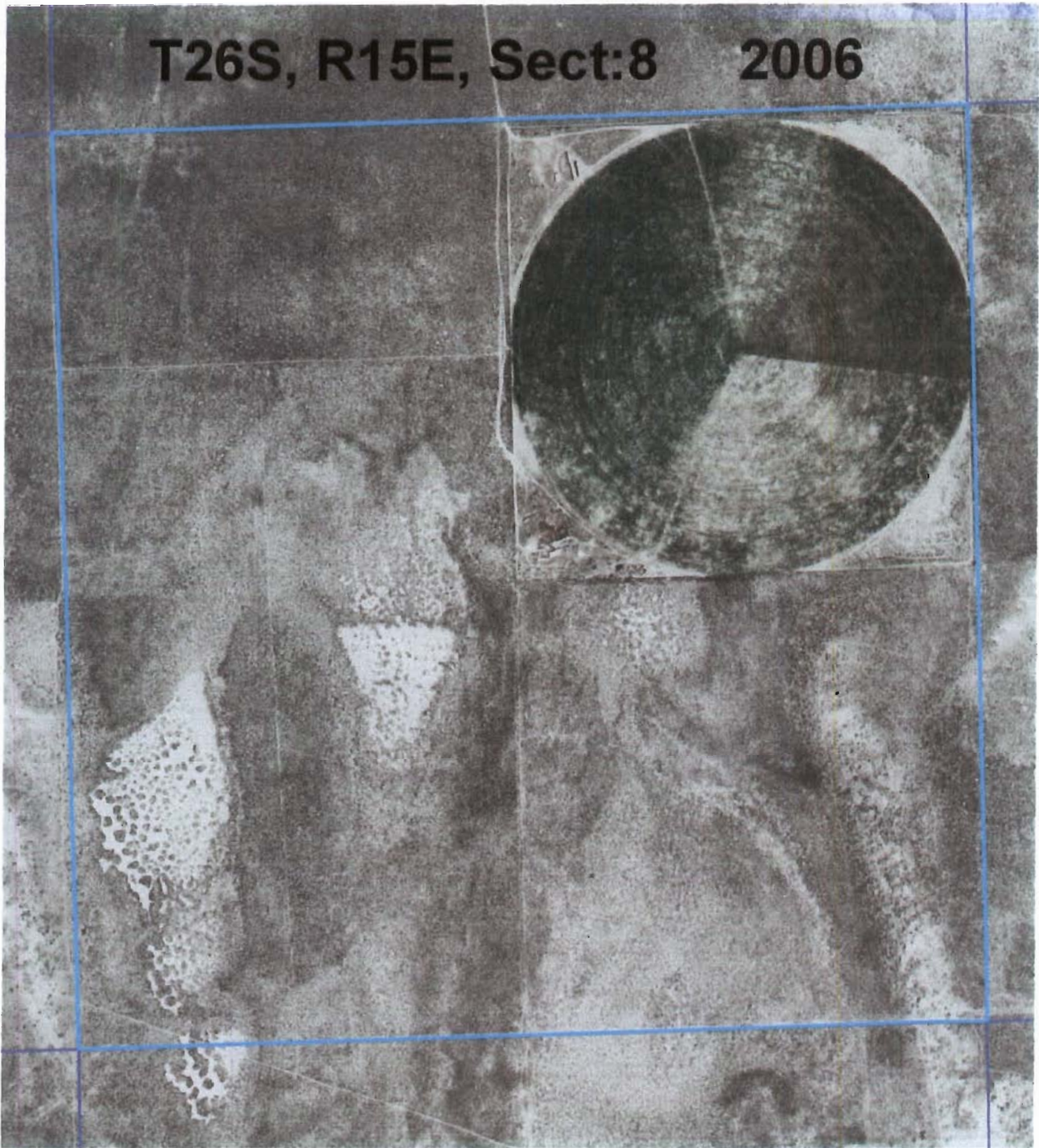
PROJECT No. 07-062

PREPARED AT THE REQUEST OF:  
GOLDEN RULE FARMS, INC.  
P.O. BOX 255  
CHRISTMAS VALLEY, OR 97641

**RECEIVED**  
FEB 26 2008  
WATER RESOURCES DEPT  
SALEM OREGON

T 10549




T26S, R15E, Sect:8 2006



**USDA / Farm Service Agency**  
**Lake County**  
**T26S,R15E,Sect:8**

December 18, 2007

**Wetland Determination Identifiers**

-  Restricted Use
-  Limited Restrictions
-  Exempt from Conservation Compliance Provisions



**Disclaimers:**

\* Wetland identifiers do not represent the size, shape or specific determination of the area. Refer to your original determination (CPA-026 and attached maps) for exact wetland boundaries and determinations, or contact NRCS.

\* This acreage is for FSA program purposes only. No warranty is made for any other use.

**RECEIVED**

FEB 26 2008

**WATER RESOURCES DEPT**  
**SALEM, OREGON**

T 10549