



OAR Chapter 690, Division 385
District Temporary Transfer Application
 Duration: One Irrigation Season

District: Stanfield Irrigation District

Contact Person: Ray Kopacz Phone: 541-449-3272

Mailing Address: P O Box 416 Stanfield OR 97875

INTERNAL TRANSFER NUMBER: Tt-B-2008

I. Pursuant to ORS 540.570 and OAR Chapter 690, Division 385, the district proposes to change the place of use for the following water rights:

WATER RIGHT			
PERMIT NUMBER	CERTIFICATE NUMBER	DECREE (name, volume, and page)	PRIMARY (P) or SUPP (S)
	79442	Umatilla River Decree V.3 P. 233 (1905)	P
7400	79440	McKay Reservoir (1924)	S

II. The point(s) of diversion for the water right proposed for transfer are as follows:

POINT(S) OF DIVERSION / APPROPRIATION				
PERMIT	DECREE or CERTIFICATE	POD#	SOURCE	LOCATION - LEGAL DESCRIPTION
	79442		Umatilla River	Furnish Canal – 380' N 350' E From corner of Section 31 SW 1/4 SW ¼ Section 31 T3N R30 EWM
7400	79440		McKay Reservoir	

III. The district proposes to change the place of use from the authorized location listed in Table 1 to the location listed in Table 2.

RECEIVED
FEB 28 2008
WATER RESOURCES DEPT
SALEM, OREGON

TABLE 1. – AUTHORIZED PLACE OF USE – FROM LANDS

WATER RIGHT		Primary PRIORITY	USE	POD #	LEGAL DESCRIPTION							ACRES	USER NAME
Cert/Decree PRIMARY	Cert/Perm SUPP				DATE	TWP	RNG	SEC	QQ	DLC	GOV'T LOT		
79440		1905	IR		4N	29	18	NESW			1700	2.1	REISE, SHARRON
	79440	1924	IR		4N	29	18	NESW			1700	2.1	REISE, SHARRON
79440		1905	IR		4N	29	18	SESW			1700	11.5	REISE, SHARRON
	79440	1924	IR		4N	29	18	SESW			1700	11.5	REISE, SHARRON
79442		1905	IR		4N	29	14	SWSE			2400	2.0	SIMMONS, DENNIS
	79440	1924	IR		4N	29	14	SWSE			2400	2.0	SIMMONS, DENNIS
										TOTAL ACRES		15.60	

RECEIVED

FEB 28 2008

WATER RESOURCES DEPT
SALEM, OREGON


TABLE 2. – PROPOSED PLACE OF USE – TO LANDS

WATER RIGHT		Primary PRIORITY DATE	USE	POD #	LEGAL DESCRIPTION						ACRES	USER NAME	
Cert/Decree PRIMARY	Cert/Perm SUPP				TWP	RNG	SEC	QQ	DLC	GOV'T LOT			TAX LOT
79442		1905	IR		4N	29	26	NESW			4001	4.25	COOPER, RANDY
	79440	1924	IR		4N	29	26	NESW			4001	4.25	COOPER, RANDY
79442		1905	IR		4N	29	26	NWSE			4001	11.35	COOPER, RANDY
	79440	1924	IR		4N	29	26	NWSE			4001	11.35	COOPER, RANDY
											TOTAL ACRES	15.60	

RECEIVED
FEB 28 2008
 WATER RESOURCES DEPT
 SALEM, OREGON

- IV. Enclosed is a map for each proposed change in place of use meeting the standards of OAR Chapter 690, Division 385.
- V. The water right proposed for transfer is a water right subject to transfer and has not been forfeited for nonuse under ORS 540.610.
- VI. Each user affected by the proposed transfer has provided written authorization for the transfer and such authorization is on file with the district.
- VII. The district has notified each affected user that the Department may condition or reject the transfer at any time to the extent necessary to avoid injury to an existing water right, and that the use of water on lands from which the water right is transferred (authorized place of use) and at the proposed place of use during the same irrigation season or calendar year may subject both the user and district to civil penalties.
- VIII. Enclosed is the application fee in the amount of: _____.

I certify that the information contained in this district permanent transfer application is true and accurate.



Signature of District Manager
or Authorized Representative

2-28-2008
Date

Ray Kopacz

Typed Name of District Manager
or Authorized Representative

RECEIVED

FEB 28 2008

**WATER RESOURCES DEPT
SALEM, OREGON**

TRANSFER APPLICATION

WHEREFORE, the owners of the acres to be affected acknowledges and approved the forgoing application on the date stated:

2-25-08
Date

Randy A. Coz

2-25-08
Date

Sharon Reese

2-26-08
Date

Don Sami

Date

Date

Date

Date

Date

WHEREFORE, the Manager of the Stanfield Irrigation District, Ray Kopacz, acknowledges and approves the forgoing application on the date stated:

2-26-2008
Date

Ray Kopacz
Ray Kopacz - Manager
Stanfield Irrigation District

RECEIVED
FEB 28 2008
WATER RESOURCES DEPT
SALEM, OREGON

Temporary Transfer Maps

Map Source:

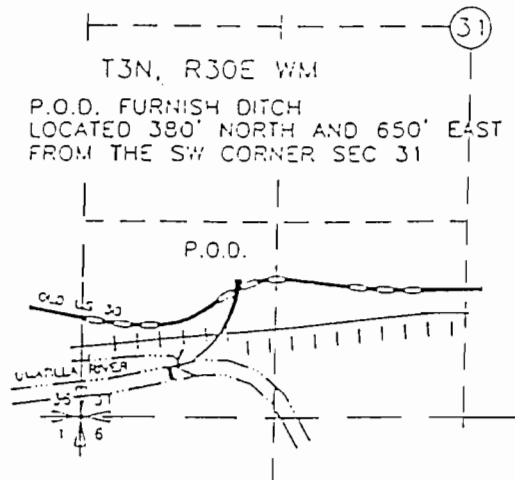
SID 3111

Color Codes:

FROM Acres: Pink 79442 (1905 Priority w/79440)

TO Acres: Yellow 79442 (1905 Priority w/79440)

POD Map:



RECEIVED

FEB 28 2008

**WATER RESOURCES DEPT
SALEM, OREGON**



Oregon Water Resources Department
 721 Summer Street NE, Suite A
 Salem, OR 97301-1271

OAR Chapter 690, Division 385
District Temporary Transfer Application
 Duration: One Irrigation Season

District: Stanfield Irrigation District

Contact Person: Ray Kopacz Phone: 541-449-3272

Mailing Address: P O Box 416 Stanfield OR 97875

INTERNAL TRANSFER NUMBER: Tt-A-2008

I. Pursuant to ORS 540.570 and OAR Chapter 690, Division 385, the district proposes to change the place of use for the following water rights:

WATER RIGHT			
PERMIT NUMBER	CERTIFICATE NUMBER	DECREE (name, volume, and page)	PRIMARY (P) or SUPP (S)
	79442	Umatilla River Decree V.3 P. 233 (1905)	P
7400	79440	McKay Reservoir (1924)	S
30789	76113	Umatilla River (1965)	P

II. The point(s) of diversion for the water right proposed for transfer are as follows:

POINT(S) OF DIVERSION / APPROPRIATION				
PERMIT	DECREE or CERTIFICATE	POD#	SOURCE	LOCATION - LEGAL DESCRIPTION
	79442		Umatilla River	Furnish Canal -- 380' N 350' E From corner of Section 31 SW1/4 SW ¼ Section31 T3N R30 EWM
7400	79440		McKay Reservoir	
30789	76113		Umatilla	Furnish Canal -- 380' N 650' E From the corner of Section 31 SW ¼ SW ¼ Section 31 T3N R30 EWM

III. The district proposes to change the place of use from the authorized location listed in Table 1 to the location listed in Table 2.

RECEIVED
 FEB 28 2008
 WATER RESOURCES DEPT
 SALEM, OREGON

RECEIVED

FEB 28 2008

WATER RESOURCES DEPT SALEM, OREGON

TABLE 1. – AUTHORIZED PLACE OF USE – FROM LANDS

WATER RIGHT		Primary PRIORITY DATE	USE	POD #	LEGAL DESCRIPTION						USER NAME
Cert/Decree PRIMARY	Cert/Perm SUPP				TWP	RNG	SEC	QQ	TAX LOT	ACRES	
79442		1905	IR		3N	29E	04	NE NW	500	7.00	HAROLD COLCLESSER
	79440	1924	IS		3N	29E	04	NE NW	500	7.00	HAROLD COLCLESSER
79442		1905	IR		3N	29E	04	SW NW	1300	5.70	MARVIN & DAN MILLS
	79440	1924	IS		3N	29E	04	SW NW	1300	5.70	MARVIN & DAN MILLS
79442		1905	IR		3N	29E	04	SW NW	1400	2.12	MARVIN & DAN MILLS
	79440	1924	IS		3N	29E	04	SW NW	1400	2.12	MARVIN & DAN MILLS
79442		1905	IR		3N	29E	04	SW NW	1400	1.88	MARVIN & DAN MILLS
	79440	1924	IS		3N	29E	04	SW NW	1400	1.88	MARVIN & DAN MILLS
79442		1905	IR		3N	29E	04	SE NW	1400	3.00	MARVIN & DAN MILLS
	79440	1924	IS		3N	29E	04	SE NW	1400	3.00	MARVIN & DAN MILLS
79442		1905	IR		3N	29E	04	SE NW	1501	4.00	MILLS BROTHERS
	79440	1924	IS		3N	29E	04	SE NW	1501	4.00	MILLS BROTHERS
79442		1905	IR		3N	29E	04	NW SW	1300	0.30	MARVIN & DAN MILLS
	79440	1924	IS		3N	29E	04	NW SW	1300	0.30	MARVIN & DAN MILLS
79442		1905	IR		3N	29E	05	SW NE	400	7.56	DAN MILLS
	79440	1924	IS		3N	29E	05	SW NE	400	7.56	DAN MILLS
79442		1905	IR		3N	29E	05	SE NE	400	4.44	DAN MILLS
	79440	1924	IS		3N	29E	05	SE NE	400	4.44	DAN MILLS
79442		1905	IR		4N	29E	11	SE SE	1600	2.00	MILLS MINT FARM, INC
	79440	1924	IS		4N	29E	11	SE SE	1600	2.00	MILLS MINT FARM, INC
79442		1905	IR		4N	29E	11	SE SE	1700	2.00	MILLS MINT FARM, INC
	79440	1924	IS		4N	29E	11	SE SE	1700	2.00	MILLS MINT FARM, INC
79442		1905	IR		4N	29E	23	NW SE	100	.12	MILLS MINT FARM, INC
	79440	1924	IS		4N	29E	23	NW SE	100	.12	MILLS MINT FARM, INC
79442		1905	IR		4N	29E	23	NE SE	100	3.17	MILLS MINT FARM, INC
	79440	1924	IS		4N	29E	23	NE SE	100	3.17	MILLS MINT FARM, INC
79442		1905	IR		4N	29E	23	SE SE	2800	.60	MILLS MINT FARM, INC
	79440	1924	IS		4N	29E	23	SE SE	2800	.60	MILLS MINT FARM, INC
79442		1905	IR		4N	29E	27	SE NW	3200	3.80	DON MILLS
	79440	1924	IS		4N	29E	27	SE NW	3200	3.80	DON MILLS

CONTINUED ON NEXT PAGE

TABLE 1. – AUTHORIZED PLACE OF USE – FROM LANDS

WATER RIGHT		Primary PRIORITY DATE	USE	POD #	LEGAL DESCRIPTION						ACRES	USER NAME
Cert/Decree PRIMARY	Cert/Perm SUPP				TWP	RNG	SEC	QQ	TAX LOT			
79442		1905	IR		4N	29E	27	SE SW	3200	1.30	DON MILLS	
	79440	1924	IS		4N	29E	27	SE SW	3200	1.30	DON MILLS	
79442		1905	IR		4N	29E	28	NE SE	2000	6.00	MARVIN MILLS	
	79440	1924	IS		4N	29E	28	NE SE	2000	6.00	MARVIN MILLS	
79442		1905	IR		4N	29E	28	SE SE	2000	3.00	MARVIN MILLS	
	79440	1924	IS		4N	29E	28	SE SE	2000	3.00	MARVIN MILLS	
79442		1905	IR		4N	29E	33	NW NE	300	5.00	MILLS MINT FARM, INC	
	79440	1924	IS		4N	29E	33	NW NE	300	5.00	MILLS MINT FARM, INC	
79442		1905	IR		4N	29E	33	NW SE	1600	10.37	MILLS MINT FARM, INC	
	79440	1924	IS		4N	29E	33	NW SE	1600	10.37	MILLS MINT FARM, INC	
79442		1905	IR		4N	29E	34	NE NW	300	5.37	MILLS MINT FARM, INC	
	79440	1924	IS		4N	29E	34	NE NW	300	5.37	MILLS MINT FARM, INC	
79442		1905	IR		4N	29E	34	NW SW	500	1.80	MILLS MINT FARM, INC	
	79440	1924	IS		4N	29E	34	NW SW	500	1.80	MILLS MINT FARM, INC	
79442		1905	IR		4N	29E	34	NE SW	500	1.34	MILLS MINT FARM, INC	
	79440	1924	IS		4N	29E	34	NE SW	500	1.34	MILLS MINT FARM, INC	
79442		1905	IR		4N	29E	34	NE SW	600	8.83	MILLS MINT FARM, INC	
	79440	1924	IS		4N	29E	34	NE SW	600	8.83	MILLS MINT FARM, INC	
76113		1965	IR		4N	29E	23	SE SE	2800	2.00	MILLS MINT FARM, INC	
	79440	1924	IS		4N	29E	23	SE SE	2800	2.00	MILLS MINT FARM, INC	
76113		1965	IR		4N	29E	23	SE SE	2800	4.70	MILLS MINT FARM, INC	
	79440	1924	IS		4N	29E	23	SE SE	2800	4.70	MILLS MINT FARM, INC	
76113		1965	IR		4N	29E	26	SE NW	4100	4.60	MILLS MINT FARM, INC	
	79440	1924	IS		4N	29E	26	SE NW	4100	4.60	MILLS MINT FARM, INC	
									TOTAL	102.00	ACRES	

RECEIVED

FEB 28 2008

WATER RIGHT		Primary PRIORITY DATE	USE	POD #	TWP	RNG	SEC	QQ	TAX LOT	ACRES	USER NAME
Cert/Decree PRIMARY	Cert/Perm SUPP										
79442		1905	IR		4N	29E	34	NE SE	800	25.5	MERLE GEHRKE
	79440	1924	IS		4N	29E	34	NE SE	800	25.5	MERLE GEHRKE
79442		1905	IR		4N	29E	34	NW SE	800	25.5	MERLE GEHRKE
	79440	1924	IS		4N	29E	34	NW SE	800	25.5	MERLE GEHRKE
79442		1905	IR		4N	29E	34	SW SE	800	25.5	MERLE GEHRKE
	79440	1924	IS		4N	29E	34	SW SE	800	25.5	MERLE GEHRKE
79442		1905	IR		4N	29E	34	SE SE	800	14.20	MERLE GEHRKE
	79440	1924	IS		4N	29E	34	SE SE	800	14.20	MERLE GEHRKE
<i>76113</i>		<i>1965</i>	<i>IR</i>		<i>4N</i>	<i>29E</i>	<i>34</i>	<i>SE SE</i>	<i>800</i>	<i>11.30</i>	<i>MERLE GEHRKE</i>
	<i>79440</i>	<i>1924</i>	<i>IS</i>		<i>4N</i>	<i>29E</i>	<i>34</i>	<i>SE SE</i>	<i>800</i>	<i>11.30</i>	<i>MERLE GEHRKE</i>
									TOTAL	102 ACRES	


RECEIVED

FEB 28 2008

**WATER RESOURCES DEPT
SALEM, OREGON**

- IV. Enclosed is a map for each proposed change in place of use meeting the standards of OAR Chapter 690, Division 385.
- V. The water right proposed for transfer is a water right subject to transfer and has not been forfeited for nonuse under ORS 540.610.
- VI. Each user affected by the proposed transfer has provided written authorization for the transfer and such authorization is on file with the district.
- VII. The district has notified each affected user that the Department may condition or reject the transfer at any time to the extent necessary to avoid injury to an existing water right, and that the use of water on lands from which the water right is transferred (authorized place of use) and at the proposed place of use during the same irrigation season or calendar year may subject both the user and district to civil penalties.
- VIII. Enclosed is the application fee in the amount of: _____.

I certify that the information contained in this district permanent transfer application is true and accurate.



Signature of District Manager
or Authorized Representative

2-22-2008
Date

Ray Kopacz

Typed Name of District Manager
or Authorized Representative

RECEIVED

FFR 28 2008

WATER RESOURCES DEPT
SALEM, OREGON

TRANSFER APPLICATION Tt-A-2008

WHEREFORE, the owners of the acres to be affected acknowledges and approved the forgoing application on the date stated:

Feb 10/2008
Date

Don Mills
Mills Brothers

Feb 10/2008
Date

Mills Mint Farm Inc by Don Mills
Mills Mint Farm, Inc

Feb 10/2008
Date

Don Mills
Dan Mills

Feb 10/2008
Date

Don Mills
Don Mills

Feb 10/2008
Date

Marvin Mills
Marvin Mills

2/10/08
Date

Monte Mills
Monte Mills

2/12/08
Date

Harold Colclesser
Harold Colclesser

2/10/08
Date

Merle Gehrke
Merle Gehrke

WHEREFORE, the Manager of the Stanfield Irrigation District, Ray Kopacz, acknowledges and approves the forgoing application on the date stated:

2/14/08
Date

Ray Kopacz
Ray Kopacz - Manager
Stanfield Irrigation District

RECEIVED
FEB 28 2008
WATER RESOURCES DEPT
SALEM, OREGON