

RECEIVED

FEB 28 2008

**WATER RESOURCES DEPT
SALEM, OREGON**

Exhibit A: Evidence of Use Affidavit

RECEIVED

FEB 28 2008

**WATER RESOURCES DEPT
SALEM, OREGON**

4. The water right was exercised for the authorized purpose described below (e.g., crops grown):

Hay + Some Pasture along with

5. The water delivery system used to apply water as authorized by the right is described below:

130 lengths of hand line 3" diameter 40' long
use a 2 1/2" trash pump to deliver from ditch.
1/2" - 2" of main line 10" to 6" and

6. One or more of the following documentation supporting the above statements is attached:

- Copy of a water right certificate that was issued within the last five years (not a remaining right certificate),
- Copies of receipts from sales of irrigated crops or for expenditures relating to the use of water,
- Records such as Farm Service Agency crop reports, irrigation district records, an NRCS farm management plan, or records of other water suppliers,
- Dated aerial photographs of the lands or other photographs containing sufficient detail to establish the location and date of the photograph,
- Dedicated power usage records or receipts,
- Other: _____

RECEIVED


FEB 28 2008

WATER RESOURCES DEPT
SALEM, OREGON

Mary Burdick
Signature of Affiant

02/28/06
Date

Signed and sworn to (or affirmed) before me this 28th day of FEBRUARY, 20006.



Rochelle A. Johnson
Notary Public for Oregon

My Commission Expires: 4/23/2009

Please print legibly or type. Be as specific as possible. Attach additional pages if you need more space. Supporting documentation must be attached.

BURDICK

Township	Range	Section	Qtr160	Qtr40	Taxlot	Priority Date	Acres/right
14	11	23	SE	SW	1100	1899	5.2
14	11	23	SE	SW	1100	1895	5

RECEIVED
FEB 28 2008
WATER RESOURCES DEPT
SALEM, OREGON

THREE SISTERS IRRIGATION DISTRICT
P. O. BOX 2230, 68000 HWY. 20 W.
SISTERS, OREGON 97759
541-549-8815 FAX:541-549-8070



STATEMENT DATE: October 22, 2004

CUSTOMER NAME & ADDRESS:

Randy & Mary Burdick
P.O. Box 944
Sisters OR 97759

CUSTOMER ACCOUNT NUMBER:

1012

WATER DELIVERY YEAR: 2004

DESCRIPTION:	RATE:	AMOUNT BILLED:
--------------	-------	----------------

2004 IRRIGATION WATER DELIVERY:

<u>ASm004</u>	<u>29.62</u> Total Acre Feet Delivered Instream	
5.00	Acres Prior & 1895@ \$15 per acre	
5.20	Acres Junior@ \$7.50 per acre	\$114.00
Additional Acre feet delivered after 2 ft/acre @ \$7.50/ac/ft		\$108.15
Instream Lease Mapping Fee		\$150.00
DRC Instream Lease Grant		(\$207.34)
TOTAL DUE		\$164.81

RECEIVED

FEB 28 2008

WATER RESOURCES DEPT
SALEM, OREGON

TERMS:

1. The first one half (1/2) payment is due within thirty (30) days of the statement date. Subject to interest as of the thirty first (31) day.
2. The second half (1/2) payment is due on or before March 1st. Subject to interest as of March 2nd.
3. Interest charged is 1.33% per month.
4. If you have any questions or believe there is a mistake on your bill, please contact the office.
5. If we can't solve your problem, you will have the opportunity to contest your bill in front of the Board of Equalization, which will meet February 1, 2005. You must notify the office and make an appointment by January 21, 2005 at 5:00pm.

SQUAW CREEK IRRIGATION DISTRICT
P. O. BOX 2230, 68000 HWY. 20 W.
SISTERS, OREGON 97759
541-549-8815

STATEMENT DATE: November 5, 2002

CUSTOMER NAME & ADDRESS:

Randy & Mary Burdick
P.O. Box 944
Sisters OR 97759

CUSTOMER ACCOUNT NUMBER:

1012

WATER DELIVERY YEAR: 2002

<u>DESCRIPTION:</u>	<u>RATE:</u>	<u>AMOUNT BILLED:</u>
2002 IRRIGATION WATER:		
<u>ASm004</u>	<u>34.13</u> A/F ~ @ ~ 7.50	<u>\$256.00</u>

TERMS:

1. The first one half (1/2) payment is due within thirty (30) days of the statement date. Subject to interest as of the thirty first (31) day.
2. The second half (1/2) payment is due on or before March 1st. Subject to interest as of March 2nd.
3. Interest charged is 1.33% per month.
4. If you have any questions or believe there is a mistake on your bill, please contact the office.
5. If we can't solve your problem, you will have the opportunity to contest your bill in front of the Board of Equalization, which will meet February 4, 2003. You must notify the office and make an appointment by January 24, 2003 before 5:00pm.
6. Your prompt payment saves time and money. Thank you in advance.

RECEIVED
FEB 28 2008
WATER RESOURCES DEPT
SALEM, OREGON



4. The water right was exercised for the authorized purpose described below (e.g., crops grown):

CROPS GROWN - HAY GRAIN MINT
PASTURE SEED CROPS

5. The water delivery system used to apply water as authorized by the right is described below:

4 CENTER PIVOTS 400 HAND LINES
AND 2 WHEEL LINES PLUS 4 1/2
MILES OF 6-8-10 IN. MAIN LINES
1-20 HP 1-30 HP 1-60 HP PUMPS

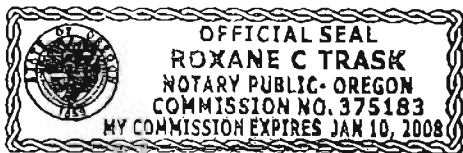
6. One or more of the following documentation supporting the above statements is attached:

- Copy of a water right certificate that was issued within the last five years (not a remaining right certificate),
- Copies of receipts from sales of irrigated crops or for expenditures relating to the use of water,
- Records such as Farm Service Agency crop reports, irrigation district records, an NRCS farm management plan, or records of other water suppliers,
- Dated aerial photographs of the lands or other photographs containing sufficient detail to establish the location and date of the photograph,
- Dedicated power usage records or receipts,
- Other: WATER BILL FROM T910

[Signature]
Signature of Affiant

2-16-06
Date

Signed and sworn to (or affirmed) before me this 16 day of February 20006.



[Signature]
Notary Public for Oregon

RECEIVED

My Commission Expires: 01-10-08

FEB 28 2008

WATER RESOURCES DEPT
SALEM, OREGON

Please print legibly or type. Be as specific as possible. Attach additional pages if you need more space. Supporting documentation must be attached.

Cooper

Township	Range	Section	Qtr160	Qtr40	Taxlot	Priority Date	Acres/right
13	12	19	SE	SE	1300	1904	34
13	12	20	NE	SE	1401	1904	8.5
13	12	20	NE	SW	1401	1895	17.5
13	12	20	NE	SW	1401	1904	23.5
13	12	20	NW	NE	1401	1904	22
13	12	20	NW	SE	1401	1895	17
13	12	20	NW	SE	1401	1904	23
13	12	20	NW	SW	1401	1904	8.5
13	12	20	SE	NE	1401	1904	4
13	12	20	SE	NW	1401	1904	6
13	12	20	SW	NW	1401	1904	18
13	12	20	SW	NW	1401	1904	4
13	12	20	SW	SW	1401	1904	30
13	12	29	NW	NW	1401	1895	39
13	12	30	NE	NE	1401	1895	11
13	12	30	NE	NE	1401	1904	30

RECEIVED

FEB 28 2008

WATER RESOURCES DEPT
SALEM, OREGON

THREE SISTERS IRRIGATION DISTRICT
P. O. BOX 2230, 68000 HWY. 20 W.
SISTERS, OREGON 97759
541-549-8815 FAX:541-549-8070



STATEMENT DATE: October 22, 2004

CUSTOMER NAME & ADDRESS:

Glenn & Charlene Cooper
Rt. 2, Box 252
Terrebonne OR 97760

CUSTOMER ACCOUNT NUMBER:

1016

WATER DELIVERY YEAR: 2004

DESCRIPTION:	RATE:	AMOUNT BILLED:
2004 IRRIGATION WATER DELIVERY:		
<u>BB06</u>	<u>758.95</u>	
84.50	Acres Prior & 1895 @ \$15 per acre	
211.50	Acres Junior @ \$7.50 per acre	\$2,853.75
Additional Acre feet delivered after 2 ft/acre @ \$7.50/ac/ft		\$2,838.38
TOTAL DUE		\$5,692.13

TERMS:

1. The first one half (1/2) payment is due within thirty (30) days of the statement date. Subject to interest as of the thirty first (31) day.
2. The second half (1/2) payment is due on or before March 1st. Subject to interest as of March 2nd.
3. Interest charged is 1.33% per month.
4. If you have any questions or believe there is a mistake on your bill, please contact the office.
5. If we can't solve your problem, you will have the opportunity to contest your bill in front of the Board of Equalization, which will meet February 1, 2005. You must notify the office and make an appointment by January 21, 2005 at 5:00pm.

Your prompt payment saves time and money. Thank you in advance.

RECEIVED

FEB 28 2008

WATER RESOURCES DEPT
SALEM, OREGON

DUTSON

Township	Range	Section	Qtr160	Qtr40	Taxlot	Priority Date	Acres/right
14	12	06	SW	NE	900	1895	5
14	12	06	SW	NW	1000	1904	6
14	12	06	SW	NW	1000	1895	2.5
14	12	06	SW	SE	900	1904	6
14	12	06	SW	SE	900	1895	25.5
14	12	06	SW	SW	1000	1904	5
14	12	06	SW	SW	1000	1895	35
14	12	07	NW	NE	999	1895	17.5
14	12	07	NW	NW	1000	1895	31
14	12	07	NW	NW	1000	1895	0.5

RECEIVED

FEB 28 2008

WATER RESOURCES DEPT
SALEM, OREGON

4. The water right was exercised for the authorized purpose described below (e.g., crops grown):

Crops raised: Hay and Pasture

5. The water delivery system used to apply water as authorized by the right is described below:

Six wheel lines, one small gun and two 3 inch hand lines. 5.5 horsepower pump. Approximately 0.6 miles 6" above ground mainline and 0.4 miles 8", 0.13 miles 6" and 0.2 miles 4" buried mainline

6. One or more of the following documentation supporting the above statements is attached:

- Copy of a water right certificate that was issued within the last five years (not a remaining right certificate),
- Copies of receipts from sales of irrigated crops or for expenditures relating to the use of water,
- Records such as Farm Service Agency crop reports, irrigation district records, an NRCS farm management plan, or records of other water suppliers,
- Dated aerial photographs of the lands or other photographs containing sufficient detail to establish the location and date of the photograph,
- Dedicated power usage records or receipts,

Other: See Water Delivery Statements

RECEIVED

FEB 28 2008

WATER RESOURCES DEPT
SALEM, OREGON


Thayne R. Dutton
Signature of Affiant

Margaret M. Dutton

3-10-06
Date

Signed and sworn to (or affirmed) before me this 10th day of MARCH, 2008.

Denise A. Skeen
Notary Public for Oregon



County of Benton

My Commission Expires: August 29, 2009

Please print legibly or type. Be as specific as possible. Attach additional pages if you need more space. Supporting documentation must be attached.

THREE SISTERS IRRIGATION DISTRICT
P. O. BOX 2230, 68000 HWY. 20 W.
SISTERS, OREGON 97759
541-549-8815 FAX:541-549-8070



STATEMENT DATE: October 22, 2004

CUSTOMER NAME & ADDRESS:

Thayne & Margaret Dutson
71275 Holmes Road
Sisters OR 97759

CUSTOMER ACCOUNT NUMBER:

1003

WATER DELIVERY YEAR: 2004

DESCRIPTION:	RATE:	AMOUNT BILLED:
--------------	-------	----------------

2004 IRRIGATION WATER DELIVERY:

<u>BB02</u>	<u>220.75</u>	
117.00	Acres Prior & 1895@ \$15 per acre	
17.00	Acres Junior@ \$7.50 per acre	\$1,882.50
Additional Acre feet delivered after 2 ft/acre @ \$7.50/ac/ft		\$0.00
TOTAL DUE		\$1,882.50

TERMS:

1. The first one half (1/2) payment is due within thirty (30) days of the statement date. Subject to interest as of the thirty first (31) day.
2. The second half (1/2) payment is due on or before March 1st. Subject to interest as of March 2nd.
3. Interest charged is 1.33% per month.
4. If you have any questions or believe there is a mistake on your bill, please contact the office.
5. If we can't solve your problem, you will have the opportunity to contest your bill in front of the Board of Equalization, which will meet February 1, 2005. You must notify the office and make an appointment by January 21, 2005 at 5:00pm.

Your prompt payment saves time and money. Thank you in advance.

RECEIVED

FEB 28 2008

WATER RESOURCES DEPT
SALEM, OREGON

SQUAW CREEK IRRIGATION DISTRICT
P. O. BOX 2230, 68000 HWY. 20 W.
SISTERS, OREGON 97759
541-549-8815 FAX:541-549-8070

STATEMENT DATE: October 24, 2003

CUSTOMER NAME & ADDRESS:

Thayne & Margaret Dutson
71275 Holmes Road
Sisters OR 97759

CUSTOMER ACCOUNT NUMBER:

1003

WATER DELIVERY YEAR: 2003

<u>DESCRIPTION:</u>	<u>RATE:</u>	<u>AMOUNT BILLED:</u>
2003 IRRIGATION WATER:		
<u>BB02</u>	<u>269.14</u>	Total Acre Feet Delivered
117.00	Acres Prior & 1895@ \$15 per acre	
17.00	Acres Junior@ \$7.50 per acre	\$1,882.50
Additional Acre feet delivered after 2 ft/acre @ \$7.50/ac/ft		\$136.08
TOTAL DUE		\$2,018.58

TERMS:

1. The first one half (1/2) payment is due within thirty (30) days of the statement date. Subject to interest as of the thirty first (31) day.
2. The second half (1/2) payment is due on or before March 1st. Subject to interest as of March 2nd.
3. Interest charged is 1.33% per month.
4. If you have any questions or believe there is a mistake on your bill, please contact the office.
5. If we can't solve your problem, you will have the opportunity to contest your bill in front of the Board of Equalization, which will meet February 3, 2004. You must notify the office and make an appointment by January 23, 2004 at 5:00pm.

Your prompt payment saves time and money. Thank you in advance.

RECEIVED

FEB 28 2008

WATER RESOURCES DEPT
SALEM, OREGON

SQUAW CREEK IRRIGATION DISTRICT
P. O. BOX 2230, 68000 HWY. 20 W.
SISTERS, OREGON 97759
541-549-8815 FAX:541-549-8070

STATEMENT DATE: November 5, 2002

CUSTOMER NAME & ADDRESS:

Thayne & Margaret Dutson
71275 Holmes Road
Sisters OR 97759

CUSTOMER ACCOUNT NUMBER:

1003

WATER DELIVERY YEAR: 2002

DESCRIPTION:	RATE:	AMOUNT BILLED:
--------------	-------	----------------

2002 IRRIGATION WATER:

<u>BB02</u>	<u>372.26A/F~@ ~ 7.50</u>	<u>\$2,791.91</u>
-------------	---------------------------	-------------------

TERMS:

1. The first one half (1/2) payment is due within thirty (30) days of the statement date. Subject to interest as of the thirty first (31) day.
2. The second half (1/2) payment is due on or before March 1st. Subject to interest as of March 2nd.
3. Interest charged is 1.33% per month.
4. If you have any questions or believe there is a mistake on your bill, please contact the office.
5. If we can't solve your problem, you will have the opportunity to contest your bill in front of the Board of Equalization, which will meet February 4, 2003. You must notify the office and make an appointment by January 24, 2003 at 5:00pm.

Your prompt payment saves time and money. Thank you in advance.

RECEIVED
FEB 28 2008
WATER RESOURCES DEPT
SALEM, OREGON

POSTED

**Water Right Transfer Supplemental Form A
AFFIDAVIT ATTESTING TO THE USE OF WATER**

State of Oregon)
) ss
County of Deschutes)

I, Dana & Evelyn Dykes, in my capacity as Owner,
mailing address 70520 McKenzie Canyon Rd.; Terrebonne, OR 97760
telephone number (541) 548-6360, being first duly sworn depose and say:

1. I attest that:

- Water was used during the previous five years on the entire authorized place of use of the water right proposed for transfer as described on the accompanying transfer application, or
- The water right is not subject to forfeiture and documentation that a presumption of forfeiture for non-use would be rebutted under ORS 540.610(2) is attached.

2. My knowledge of the exercise or status of the water right is based on (check one):

- Personal observation Professional expertise

3. My knowledge is specific to the use of water at the following locations:

Township	Range	Mer	Sec	¼ ¼ Section	Gov't Lot or DLC	Acres (if applicable)
				SEE ATTACHED		

RECEIVED

FEB 28 2008

WATER RESOURCES DEPT
SALEM, OREGON

(continues on reverse side)

Please print legibly or type. Be as specific as possible. Attach additional pages if you need more space. Supporting documentation must be attached.

4. The water right was exercised for the authorized purpose described below (e.g., crops grown):

hay crops and livestock grazing

5. The water delivery system used to apply water as authorized by the right is described below:

main line, hand line, wheel line (one)
(900' 4" buried 200' 3" above ground) → 3" (40 feet) 70 pieces

One pump 5 horse power

6. One or more of the following documentation supporting the above statements is attached:

- Copy of a water right certificate that was issued within the last five years (not a remaining right certificate),
- Copies of receipts from sales of irrigated crops or for expenditures relating to the use of water,
- Records such as Farm Service Agency crop reports, irrigation district records, an NRCS farm management plan, or records of other water suppliers,
- Dated aerial photographs of the lands or other photographs containing sufficient detail to establish the location and date of the photograph,
- Dedicated power usage records or receipts,
- Other: TSID water usage

Evelyn Dukes Carol Jones 3/21/06
 Signature of Affiant Date

RECEIVED
FEB 28 2006
 WATER RESOURCES DEPT
 SALEM, OREGON

Signed and sworn to (or affirmed) before me this 21 day of March, 2006.



Marc Thalacker
 Notary Public for Oregon

My Commission Expires: 7/23/2006

Please print legibly or type. Be as specific as possible. Attach additional pages if you need more space. Supporting documentation must be attached.

DYKES

Township	Range	Section	Qtr160	Qtr40	Taxlot	Priority Date	Acres/right
14	12	18	NE	SW	2200	1895	7.5

RECEIVED

FEB 28 2008

WATER RESOURCES DEPT
SALEM, OREGON

THREE SISTERS IRRIGATION DISTRICT
P. O. BOX 2230, 68000 HWY. 20 W.
SISTERS, OREGON 97759
541-549-8815 FAX:541-549-8070



STATEMENT DATE: October 22, 2004

CUSTOMER NAME & ADDRESS:

Dana & Evelyn Dykes
70520 McKenzie Canyon Rd.
Sisters OR 97759

CUSTOMER ACCOUNT NUMBER:

1129

WATER DELIVERY YEAR: 2004

DESCRIPTION:	RATE:	AMOUNT BILLED:
--------------	-------	----------------

2004 IRRIGATION WATER DELIVERY:

<u>ASm002</u>	<u>16.16</u> Total Acre Feet Delivered	
5.50	Acres Prior & 1895@ \$15 per acre	
0.00	Acres Junior@ \$7.50 per acre	\$82.50
Additional Acre feet delivered after 2 ft/acre @ \$7.50/ac/ft		\$38.70
TOTAL DUE		\$121.20

TERMS:

1. The first one half (1/2) payment is due within thirty (30) days of the statement date. Subject to interest as of the thirty first (31) day.
2. The second half (1/2) payment is due on or before March 1st. Subject to interest as of March 2nd.
3. Interest charged is 1.33% per month.
4. If you have any questions or believe there is a mistake on your bill, please contact the office.
5. If we can't solve your problem, you will have the opportunity to contest your bill in front of the Board of Equalization, which will meet February 1, 2005. You must notify the office and make an appointment by January 21, 2005 at 5:00pm.

Your prompt payment saves time and money. Thank you in advance.

RECEIVED

FEB 28 2008

WATER RESOURCES DEPT
SALEM, OREGON

**Water Right Transfer Supplemental Form A
AFFIDAVIT ATTESTING TO THE USE OF WATER**

State of Oregon)
) ss
 County of Deschutes)

I, Chris & David Lawrence, in my capacity as owners,
 mailing address Route 1 Box 246•Terrebonne•OR•97760
 telephone number (541) 548-6870, being first duly sworn depose and say:

1. I attest that:

- Water was used during the previous five years on the entire authorized place of use of the water right proposed for transfer as described on the accompanying transfer application, or
- The water right is not subject to forfeiture and documentation that a presumption of forfeiture for non-use would be rebutted under ORS 540.610(2) is attached.

2. My knowledge of the exercise or status of the water right is based on (check one):

- Personal observation
- Professional expertise

3. My knowledge is specific to the use of water at the following locations:

Township	Range	Mer	Sec	¼ ¼ Section	Gov't Lot or DLC	Acres (if applicable)
				see attached		

RECEIVED

FEB 28 2008

WATER RESOURCES DEPT
SALEM, OREGON

(continues on reverse side)

Please print legibly or type. Be as specific as possible. Attach additional pages if you need more space. Supporting documentation must be attached.

4. The water right was exercised for the authorized purpose described below (e.g., crops grown):

grass hay

5. The water delivery system used to apply water as authorized by the right is described below:

6" Mainline 1320 ft
10 horsepower Pump
in wheel line 1320 ft

6. One or more of the following documentation supporting the above statements is attached:

- Copy of a water right certificate that was issued within the last five years (not a remaining right certificate),
- Copies of receipts from sales of irrigated crops or for expenditures relating to the use of water,
- Records such as Farm Service Agency crop reports, irrigation district records, an NRCS farm management plan, or records of other water suppliers,
- Dated aerial photographs of the lands or other photographs containing sufficient detail to establish the location and date of the photograph,
- Dedicated power usage records or receipts,

Other: Attached Irrigation
District Billing

RECEIVED

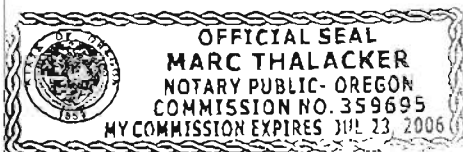
FEB 28 2008

WATER RESOURCES DEPT
SALEM, OREGON

[Signature]
Signature of Affiant

Date 5/25/06

Signed and sworn to (or affirmed) before me this 25th day of May, 2006.



[Signature]
Notary Public for Oregon

My Commission Expires: 7/23/2006

Please print legibly or type. Be as specific as possible. Attach additional pages if you need more space. Supporting documentation must be attached.

LAWRENCE

Township	Range	Section	Qtr160	Qtr40	Taxlot	Priority Date	Acres/right
14	12	07	NW	SE	1199	1895	27

RECEIVED

FEB 28 2008

WATER RESOURCES DEPT
SALEM, OREGON

THREE SISTERS IRRIGATION DISTRICT
P. O. BOX 2230, 68000 HWY. 20 W.
SISTERS, OREGON 97759
541-549-8815 FAX:541-549-8070



STATEMENT DATE: October 22, 2004

CUSTOMER NAME & ADDRESS:

David & Chris Lawrence
Route 1 Box 246
Terrebonne OR 97760

CUSTOMER ACCOUNT NUMBER:

1044

WATER DELIVERY YEAR: 2004

<u>DESCRIPTION:</u>	<u>RATE:</u>	<u>AMOUNT BILLED:</u>
2004 IRRIGATION WATER DELIVERY:		
<u>BB04</u>	<u>73.48</u>	
27.00	Acres Prior & 1895 @ \$15 per acre	
0.00	Acres Junior @ \$7.50 per acre	\$405.00
Additional Acre feet delivered after 2 ft/acre @ \$7.50/ac/ft		\$146.12
TOTAL DUE		\$551.12

TERMS:

1. The first one half (1/2) payment is due within thirty (30) days of the statement date. Subject to interest as of the thirty first (31) day.
2. The second half (1/2) payment is due on or before March 1st. Subject to interest as of March 2nd.
3. Interest charged is 1.33% per month.
4. If you have any questions or believe there is a mistake on your bill, please contact the office.
5. If we can't solve your problem, you will have the opportunity to contest your bill in front of the Board of Equalization, which will meet February 1, 2005. You must notify the office and make an appointment by January 21, 2005 at 5:00pm.

Your prompt payment saves time and money. Thank you in advance.

RECEIVED

FEB 28 2008

WATER RESOURCES DEPT
SALEM, OREGON

**Water Right Transfer Supplemental Form A
AFFIDAVIT ATTESTING TO THE USE OF WATER**

State of Oregon)
County of Deschutes) ss

I, Richard Bloomfeldt, in my capacity as Owner,
mailing address 71105 Holmes Rd; Sisters, OR 97759
telephone number (541)923-5540, being first duly sworn depose and say:

1. I attest that:

- Water was used during the previous five years on the entire authorized place of use of the water right proposed for transfer as described on the accompanying transfer application, or
 The water right is not subject to forfeiture and documentation that a presumption of forfeiture for non-use would be rebutted under ORS 540.610(2) is attached.

2. My knowledge of the exercise or status of the water right is based on (check one):

- Personal observation Professional expertise

3. My knowledge is specific to the use of water at the following locations:

Township	Range	Mer	Sec	¼ ¼ Section	Gov't Lot or DLC	Acres (if applicable)
				SEE ATTACHED		

(continues on reverse side)

RECEIVED

FEB 28 2008

WATER RESOURCES DEPT
SALEM, OREGON

Please print legibly or type. Be as specific as possible. Attach additional pages if you need more space. Supporting documentation must be attached.

4. The water right was exercised for the authorized purpose described below (e.g., crops grown):

PASTURE and hay

5. The water delivery system used to apply water as authorized by the right is described below:

6 wheel lines
150 hand line sprinklers
2 100 gallon Big Guns
2 25 HP Pump 1-30 HP and 1 35 HP

6. One or more of the following documentation supporting the above statements is attached:


- Copy of a water right certificate that was issued within the last five years (not a remaining right certificate),
- Copies of receipts from sales of irrigated crops or for expenditures relating to the use of water,
- Records such as Farm Service Agency crop reports, irrigation district records, an NRCS farm management plan, or records of other water suppliers,
- Dated aerial photographs of the lands or other photographs containing sufficient detail to establish the location and date of the photograph,
- Dedicated power usage records or receipts,
- Other: See TSD water delivery bill, 2004

Richard J. Be...
Signature of Affiant

FEB. 16, 2006
Date

Signed and sworn to (or affirmed) before me this 16th day of Feb, 2006.

Carla J. Cahail
Notary Public for Oregon



My Commission Expires: 9-27-09

RECEIVED
FEB 28 2008
WATER RESOURCES DEPT
SALEM, OREGON

Please print legibly or type. Be as specific as possible. Attach additional pages if you need more space. Supporting documentation must be attached.

LONG HOLLOW RANCH

Township	Range	Section	Qtr160	Qtr40	Taxlot	Priority Date	Acres/right
14	11	01	SE	NW	101	1895	16
14	11	01	SE	NW	101	1979	16
14	11	01	SE	SE	101	1895	26
14	11	01	SE	SE	101	1979	26
14	11	01	SE	SW	101	1895	36.5
14	11	01	SE	SW	101	1979	36.5
14	11	01	SW	NE	101	1895	5
14	11	01	SW	NE	101	1979	5
14	11	01	SW	SE	101	1895	32
14	11	01	SW	SE	101	1904	2
14	11	01	SW	SE	101	1979	32
14	11	01	SW	SW	101	1895	18
14	11	01	SW	SW	101	1904	4
14	11	01	SW	SW	101	1979	18
14	11	02	SE	SE	101	1895	11
14	11	02	SE	SE	101	1979	11
14	11	11	NE	NE	101	1895	25.5
14	11	11	NE	NE	101	1904	1
14	11	11	NE	NE	101	1979	25.5
14	11	11	NE	NW	101	1895	17.5
14	11	11	NE	NW	101	1904	2.5
14	11	11	NE	NW	101	1979	11.5
14	11	11	NW	NE	101	1895	4
14	11	12	NE	NE	103	1895	23.5
14	11	12	NE	NE	103	1979	23.5
14	11	12	NE	NW	103	1895	8.5
14	11	12	NE	NW	103	1979	8.5
14	11	12	NW	NW	100	1895	6
14	11	12	NW	NW	100	1904	3
14	11	12	NW	NW	100	1979	6

RECEIVED

FEB 28 2008

WATER RESOURCES DEPT
SALEM, OREGON

THREE SISTERS IRRIGATION DISTRICT
P. O. BOX 2230, 68000 HWY. 20 W.
SISTERS, OREGON 97759
541-549-8815 FAX:541-549-8070



STATEMENT DATE: October 22, 2004

CUSTOMER NAME & ADDRESS:

Long Hollow Ranch
71105 Holmes Road
Sisters OR 97759

CUSTOMER ACCOUNT NUMBER:

1108

WATER DELIVERY YEAR: 2004

DESCRIPTION:	RATE:	AMOUNT BILLED:
--------------	-------	----------------

2004 IRRIGATION WATER:

<u>BB01</u>	<u>623.3</u>	Total Acre Feet Delivered	
BB01	185.28	Total Acre Feet Delivered Instream	
229.50	Acres Prior & 1895@ \$15 per acre		
12.50	Acres Junior@ \$7.50 per acre		\$3,536.25
Additional Acre feet delivered after 2 ft/acre @ \$7.50/ac/ft			\$2,528.10
Instream Lease Mapping Fee			\$150.00
DRC Instream Lease Grant			(\$1296.96)
TOTAL DUE			\$4917.39

TERMS:

RECEIVED

- The first one half (1/2) payment is due within thirty (30) days of the statement date. Subject to interest as of the thirty first (31) day.
- The second half (1/2) payment is due on or before March 1st. Subject to interest as of March 2nd.
- Interest charged is 1.33% per month.
- If you have any questions or believe there is a mistake on your bill, please contact the office.
- If we can't solve your problem, you will have the opportunity to contest your bill in front of the Board of Equalization, which will meet February 3, 2004. You must notify the office and make an appointment by January 23, 2004 at 5:00pm.

FEB 28 2008

WATER RESOURCES DEPT
SALEM, OREGON

**Water Right Transfer Supplemental Form A
AFFIDAVIT ATTESTING TO THE USE OF WATER**

State of Oregon)
) ss
 County of Jefferson)

I, David & Phyllis Mulkey, in my capacity as Owner,
 mailing address 501 Delay Dr; Eugene, OR 97404
 telephone number (541) 688-1447, being first duly sworn depose and say:

1. I attest that:

- Water was used during the previous five years on the entire authorized place of use of the water right proposed for transfer as described on the accompanying transfer application, or
- The water right is not subject to forfeiture and documentation that a presumption of forfeiture for non-use would be rebutted under ORS 540.610(2) is attached.

2. My knowledge of the exercise or status of the water right is based on (check one):

- Personal observation Professional expertise

3. My knowledge is specific to the use of water at the following locations:

Township	Range	Mer	Sec	¼ ¼ Section	Gov't Lot or DLC	Acres (if applicable)
				SEE ATTACHED		

RECEIVED
 FEB 28 2008
 WATER RESOURCES DEPT
 SALEM, OREGON

(continues on reverse side)

Please print legibly or type. Be as specific as possible. Attach additional pages if you need more space. Supporting documentation must be attached.

4. The water right was exercised for the authorized purpose described below (e.g., crops grown):

- 1. ALFALFA
- 2. GRASS
- 3. GRAINS (SEED CROPS)
- 4. PASTURE

5. The water delivery system used to apply water as authorized by the right is described below:

- 1. DIVOTS
 - 2. WHEEL LINES
 - 3. HAND LINES
- } w/ 50hp, 25hp, 15hp & 10hp pumps

6. One or more of the following documentation supporting the above statements is attached:

- Copy of a water right certificate that was issued within the last five years (not a remaining right certificate),
- Copies of receipts from sales of irrigated crops or for expenditures relating to the use of water,
- Records such as Farm Service Agency crop reports, irrigation district records, an NRCS farm management plan, or records of other water suppliers,
- Dated aerial photographs of the lands or other photographs containing sufficient detail to establish the location and date of the photograph,
- Dedicated power usage records or receipts,
- Other: see TSPD water bill - Attached.

Phyllis E. Mulkey


Phyllis E. Mulkey

Signature of Affiant

3-10-06

Date

Signed and sworn to (or affirmed) before me this 10th day of March, 2006.



Debby Carter

 Notary Public for Oregon

RECEIVED

FEB 28 2008

WATER RESOURCES DEPT
SALEM, OREGON

My Commission Expires: October 28, 2009

Please print legibly or type. Be as specific as possible. Attach additional pages if you need more space. Supporting documentation must be attached.

THREE SISTERS IRRIGATION DISTRICT
P. O. BOX 2230, 68000 HWY. 20 W.
SISTERS, OREGON 97759
541-549-8815 FAX:541-549-8070



STATEMENT DATE: October 22, 2004

CUSTOMER NAME & ADDRESS:

David & Phyllis Mulkey
501 Delay Drive
Eugene OR 97404

CUSTOMER ACCOUNT NUMBER:

1053

WATER DELIVERY YEAR: 2004

DESCRIPTION:	RATE:	AMOUNT BILLED:
2004 IRRIGATION WATER DELIVERY:		
<u>BB07</u>	<u>670.88</u>	
99.00	Acres Prior & 1895@ \$15 per acre	
93.00	Acres Junior@ \$7.50 per acre	\$2,182.50
Additional Acre feet delivered after 2 ft/acre @ \$7.50/ac/ft		\$2,849.10
TOTAL DUE		\$5,031.60

TERMS:

1. The first one half (1/2) payment is due within thirty (30) days of the statement date. Subject to interest as of the thirty first (31) day.
2. The second half (1/2) payment is due on or before March 1st. Subject to interest as of March 2nd.
3. Interest charged is 1.33% per month.
4. If you have any questions or believe there is a mistake on your bill, please contact the office.
5. If we can't solve your problem, you will have the opportunity to contest your bill in front of the Board of Equalization, which will meet February 1, 2005. You must notify the office and make an appointment by January 21, 2005 at 5:00pm.

Your prompt payment saves time and money. Thank you in advance.

RECEIVED

FEB 28 2008

WATER RESOURCES DEPT
SALEM, OREGON

MULKEY

Township	Range	Section	Qtr160	Qtr40	Taxlot	Priority Date	Acres/right
13	12	29	NW	SW	1900	1895	37
13	12	29	NW	SW	1900	1978	37
13	12	29	SW	NW	1900	1904	11
13	12	29	SW	NW	1900	1895	21
13	12	29	SW	NW	1900	1899	8
13	12	29	SW	NW	1900	1978	40
13	12	30	NE	SE	1900	1895	38
13	12	30	NE	SE	1900	1895	1
13	12	30	NE	SE	1900	1978	39
13	12	30	NE	SW	1900	1895	2
13	12	30	NE	SW	1900	1904	14
13	12	30	NE	SW	1900	1978	4
13	12	30	SE	NE	1900	1904	40
13	12	30	SE	NE	1900	1978	40
13	12	30	SE	NW	1900	1904	20
13	12	30	SE	NW	1900	1978	15

RECEIVED

FEB 28 2008

WATER RESOURCES DEPT
SALEM, OREGON

**Water Right Transfer Supplemental Form A
AFFIDAVIT ATTESTING TO THE USE OF WATER**

State of Oregon)
) ss
 County of Jefferson & Deschutes)

I, Steve & Kathy Simpson, in my capacity as Owner,
 mailing address 71300 NW Lowerbridge Rd; Terrebonne, OR 97760
 telephone number (541) 548-5800, being first duly sworn depose and say:

1. I attest that:

- Water was used during the previous five years on the entire authorized place of use of the water right proposed for transfer as described on the accompanying transfer application, or
- The water right is not subject to forfeiture and documentation that a presumption of forfeiture for non-use would be rebutted under ORS 540.610(2) is attached.

2. My knowledge of the exercise or status of the water right is based on (check one):

- Personal observation
- Professional expertise

3. My knowledge is specific to the use of water at the following locations:

Township	Range	Mer	Sec	¼ ¼ Section	Gov't Lot or DLC	Acres (if applicable)
				SEE ATTACHED		

RECEIVED

FEB 28 2008

WATER RESOURCES DEPT
SALEM, OREGON

(continues on reverse side)

Please print legibly or type. Be as specific as possible. Attach additional pages if you need more space. Supporting documentation must be attached.

4. The water right was exercised for the authorized purpose described below (e.g., crops grown):

Grass Hay, Alfalfa, Oats,

5. The water delivery system used to apply water as authorized by the right is described below:

Pivots, wheel-lines & handlines

6. One or more of the following documentation supporting the above statements is attached:

- Copy of a water right certificate that was issued within the last five years (not a remaining right certificate),
- Copies of receipts from sales of irrigated crops or for expenditures relating to the use of water,
- Records such as Farm Service Agency crop reports, irrigation district records, an NRCS farm management plan, or records of other water suppliers,
- Dated aerial photographs of the lands or other photographs containing sufficient detail to establish the location and date of the photograph,
- Dedicated power usage records or receipts,

Other: See attached, TSD Water Delivery.

RECEIVED

FEB 28 2006


WATER RESOURCES DEPT
SALEM, OREGON

[Signature]
Signature of Applicant

2-27-06
Date

Signed and sworn to (or affirmed) before me this 27 day of Feb, 2006.

[Signature]
Notary Public for Oregon



My Commission Expires: Apr 03 2007

Please print legibly or type. Be as specific as possible. Attach additional pages if you need more space. Supporting documentation must be attached.

SIMPSON

Township	Range	Section	Qtr160	Qtr40	Taxlot	Priority Date	Acres/right
14	12	05	NE	NE	800	1895	15.5
14	12	05	NE	NW	800	1895	27
14	12	05	NE	SE	800	1895	10
14	12	05	NE	SW	800	1895	25
14	12	05	NW	NE	800	1895	10.5
14	12	05	NW	SE	800	1895	7
14	12	06	SE	SW	800	1895	18
14	12	07	NE	NW	800	1899	11.5
14	12	07	NE	NW	800	1895	11
13	12	31	SW	NE	2100	1895	3.5
13	12	31	SW	SE	2100	1895	25
14	12	06	NW	NE	902	1895	40
14	12	06	NW	SE	902	1895	1.5
14	12	06	NW	SE	902	1904	6

211.5

RECEIVED

FEB 28 2008

WATER RESOURCES DEPT
SALEM, OREGON

THREE SISTERS IRRIGATION DISTRICT
P. O. BOX 2230, 68000 HWY. 20 W.
SISTERS, OREGON 97759
541-549-8815 FAX:541-549-8070



STATEMENT DATE: October 22, 2004

CUSTOMER NAME & ADDRESS:

Steve & Kathy Simpson
Route 1 Box 247
Terrebonne OE 97760

CUSTOMER ACCOUNT NUMBER:

1055

WATER DELIVERY YEAR: 2004

DESCRIPTION:	RATE:	AMOUNT BILLED:
2004 IRRIGATION WATER DELIVERY:		
<u>BB10</u>	<u>459.92</u>	
70.00	Acres Prior & 1895@ \$15 per acre	
6.00	Acres Junior@ \$7.50 per acre	\$1,095.00
Additional Acre feet delivered after 2 ft/acre @ \$7.50/ac/ft		\$2,354.40
TOTAL DUE		\$3,449.40

TERMS:

1. The first one half (1/2) payment is due within thirty (30) days of the statement date. Subject to interest as of the thirty first (31) day.
2. The second half (1/2) payment is due on or before March 1st. Subject to interest as of March 2nd.
3. Interest charged is 1.33% per month.
4. If you have any questions or believe there is a mistake on your bill, please contact the office.
5. If we can't solve your problem, you will have the opportunity to contest your bill in front of the Board of Equalization, which will meet February 1, 2005. You must notify the office and make an appointment by January 21, 2005 at 5:00pm.

Your prompt payment saves time and money. Thank you in advance.

RECEIVED

FEB 28 2008

WATER RESOURCES DEPT
SALEM, OREGON

THREE SISTERS IRRIGATION DISTRICT
P. O. BOX 2230, 68000 HWY. 20 W.
SISTERS, OREGON 97759
541-549-8815 FAX:541-549-8070



STATEMENT DATE: October 22, 2004

CUSTOMER NAME & ADDRESS:

Steve & Kathy Simpson
Route 1 Box 247
Terrebonne OR 97760

CUSTOMER ACCOUNT NUMBER:

1093

WATER DELIVERY YEAR: 2004

DESCRIPTION:	RATE:	AMOUNT BILLED:
--------------	-------	----------------

2004 IRRIGATION WATER DELIVERY:

BB03	892.16	
124.00	Acres Prior & 1895@ \$15 per acre	
11.50	Acres Junior@ \$7.50 per acre	\$1,946.25
Additional Acre feet delivered after 2 ft/acre @ \$7.50/ac/ft		\$4,744.95
TOTAL DUE		\$6,691.20

TERMS:

1. The first one half (1/2) payment is due within thirty (30) days of the statement date. Subject to interest as of the thirty first (31) day.
2. The second half (1/2) payment is due on or before March 1st. Subject to interest as of March 2nd.
3. Interest charged is 1.33% per month.
4. If you have any questions or believe there is a mistake on your bill, please contact the office.
5. If we can't solve your problem, you will have the opportunity to contest your bill in front of the Board of Equalization, which will meet February 1, 2005. You must notify the office and make an appointment by January 21, 2005 at 5:00pm.

Your prompt payment saves time and money. Thank you in advance.

RECEIVED

FEB 28 2006

WATER RESOURCES DEPT
SALEM, OREGON

**Water Right Transfer Supplemental Form A
AFFIDAVIT ATTESTING TO THE USE OF WATER**

State of Oregon)
) ss
 County of Deschutes)

I, Kenneth Taylor, in my capacity as OWNER,
 mailing address 70290 McKenzie Canyon Rd.; Sisters, OR 97759
 telephone number (541) 548-1981, being first duly sworn depose and say:

1. I attest that:
- Water was used during the previous five years on the entire authorized place of use of the water right proposed for transfer as described on the accompanying transfer application, or
 - The water right is not subject to forfeiture and documentation that a presumption of forfeiture for non-use would be rebutted under ORS 540.610(2) is attached.

2. My knowledge of the exercise or status of the water right is based on (check one):
- Personal observation Professional expertise

3. My knowledge is specific to the use of water at the following locations:

Township	Range	Mer	Sec	¼ ¼ Section	Gov't Lot or DLC	Acres (if applicable)
				SEE ATTACHED		

RECEIVED
FEB 28 2008

WATER RESOURCES DEPT
 SALEM, OREGON

(continues on reverse side)

Please print legibly or type. Be as specific as possible. Attach additional pages if you need more space. Supporting documentation must be attached.

4. The water right was exercised for the authorized purpose described below (e.g., crops grown):

Crops grown - Grass Hay

5. The water delivery system used to apply water as authorized by the right is described below:

water delivery system 10.H? 3 phase pump
1- 1/4 mile wheel line
1/4 mile of 4" Hand line
1/4 mile of 5 1/2" main line

6. One or more of the following documentation supporting the above statements is attached:

- Copy of a water right certificate that was issued within the last five years (not a remaining right certificate),
- Copies of receipts from sales of irrigated crops or for expenditures relating to the use of water,
- Records such as Farm Service Agency crop reports, irrigation district records, an NRCS farm management plan, or records of other water suppliers,
- Dated aerial photographs of the lands or other photographs containing sufficient detail to establish the location and date of the photograph,
- Dedicated power usage records or receipts,
- Other: _____

Kenneth K [Signature]
Signature of Affiant

2-23-06
Date

Signed and sworn to (or affirmed) before me this 23rd day of February, 2006.



[Signature]
Notary Public for Oregon

RECEIVED
FEB 28 2008
WATER RESOURCES DEPT
SALEM, OREGON

My Commission Expires: June 6th 2008

Please print legibly or type. Be as specific as possible. Attach additional pages if you need more space. Supporting documentation must be attached

TAYLOR

Township	Range	Section	Qtr160	Qtr40	Taxlot	Priority Date	Acres/right
14	11	23	SE	NE	300	1895	19.8

RECEIVED

FEB 28 2008

WATER RESOURCES DEPT
SALEM, OREGON

THREE SISTERS IRRIGATION DISTRICT
P. O. BOX 2230, 68000 HWY. 20 W.
SISTERS, OREGON 97759
541-549-8815 FAX:541-549-8070



STATEMENT DATE: October 22, 2004

CUSTOMER NAME & ADDRESS:

Kenneth Taylor
70290 McKenzie Canyon Rd.
Sisters OR 97759

CUSTOMER ACCOUNT NUMBER:

1168

WATER DELIVERY YEAR: 2004

DESCRIPTION:	RATE:	AMOUNT BILLED:
--------------	-------	----------------

2004 IRRIGATION WATER DELIVERY:

<u>ASm005</u>	<u>39.60</u> Total Acre Feet Delivered	
19.80	Acres Prior & 1895 @ \$15 per acre	
0.00	Acres Junior @ \$7.50 per acre	\$297.00
Additional Acre feet delivered after 2 ft/acre @ \$7.50/ac/ft		\$0.00
TOTAL DUE		\$297.00

TERMS:

1. The first one half (1/2) payment is due within thirty (30) days of the statement date. Subject to interest as of the thirty first (31) day.
2. The second half (1/2) payment is due on or before March 1st. Subject to interest as of March 2nd.
3. Interest charged is 1.33% per month.
4. If you have any questions or believe there is a mistake on your bill, please contact the office.
5. If we can't solve your problem, you will have the opportunity to contest your bill in front of the Board of Equalization, which will meet February 1, 2005. You must notify the office and make an appointment by January 21, 2005 at 5:00pm.

Your prompt payment saves time and money. Thank you in advance.

RECEIVED
FEB 28 2008
WATER RESOURCES DEPT
SALEM, OREGON

Water Right Transfer Supplemental Form A AFFIDAVIT ATTESTING TO THE USE OF WATER

State of Oregon)
) ss
 County of Deschutes)

I, Kenneth Taylor, in my capacity as OWNER,
 mailing address 70290 McKenzie Canyon Rd.; Sisters, OR 97759
 telephone number (541) 548-1981, being first duly sworn depose and say:

1. I attest that:

- Water was used during the previous five years on the entire authorized place of use of the water right proposed for transfer as described on the accompanying transfer application, or
- The water right is not subject to forfeiture and documentation that a presumption of forfeiture for non-use would be rebutted under ORS 540.610(2) is attached.

2. My knowledge of the exercise or status of the water right is based on (check one):

- Personal observation Professional expertise

3. My knowledge is specific to the use of water at the following locations:

Township	Range	Mer	Sec	¼ ¼ Section	Gov't Lot or DLC	Acres (if applicable)
				SEE ATTACHED		

RECEIVED

FEB 28 2008

WATER RESOURCES DEPT
SALEM, OREGON

(continues on reverse side)

Please print legibly or type. Be as specific as possible. Attach additional pages if you need more space. Supporting documentation must be attached.

4. The water right was exercised for the authorized purpose described below (e.g., crops grown):

crops wheat - grass hay

5. The water delivery system used to apply water as authorized by the right is described below:

water delivery system 10.H: 3 phase pump

1/4 mile wheel line

1/2 mile of 4" hand line

1/4 mile of 5 1/2" main line

6. One or more of the following documentation supporting the above statements is attached:

- Copy of a water right certificate that was issued within the last five years (not a remaining right certificate).
- Copies of receipts from sales of irrigated crops or for expenditures relating to the use of water,
- Records such as Farm Service Agency crop reports, irrigation district records, an NRCS farm management plan, or records of other water suppliers,
- Dated aerial photographs of the lands or other photographs containing sufficient detail to establish the location and date of the photograph,
- Dedicated power usage records or receipts,
- Other: _____

Stacey M Davies
Signature of Affiant

2-23-06
Date

Signed and sworn to (or affirmed) before me this 23rd day of February, 2006.



Stacey M Davies
Notary Public for Oregon

RECEIVED

FEB 28 2008

My Commission Expires: June 6th 2008 WATER RESOURCES DEPT SALEM, OREGON

Please print legibly or type. Be as specific as possible. Attach additional pages if you need more space. Supporting documentation must be attached.

TAYLOR

Township	Range	Section	Qtr160	Qtr40	Taxlot	Priority Date	Acres/right
14	11	23	SE	NE	300	1895	19.8

RECEIVED

FEB 28 2008

WATER RESOURCES DEPT
SALEM, OREGON

THREE SISTERS IRRIGATION DISTRICT
P. O. BOX 2230, 68000 HWY. 20 W.
SISTERS, OREGON 97759
541-549-8815 FAX:541-549-8070



STATEMENT DATE: October 22, 2004

CUSTOMER NAME & ADDRESS:

Kenneth Taylor
70290 McKenzie Canyon Rd.
Sisters OR 97759

CUSTOMER ACCOUNT NUMBER:

1168

WATER DELIVERY YEAR: 2004

DESCRIPTION:	RATE:	AMOUNT BILLED:
--------------	-------	----------------

2004 IRRIGATION WATER DELIVERY:

<u>ASm005</u>	<u>39.60</u> Total Acre Feet Delivered	
19.80	Acres Prior & 1895@ \$15 per acre	
0.00	Acres Junior@ \$7.50 per acre	\$297.00
Additional Acre feet delivered after 2 ft/acre @ \$7.50/ac/ft		\$0.00
TOTAL DUE		\$297.00

TERMS:

1. The first one half (1/2) payment is due within thirty (30) days of the statement date. Subject to interest as of the thirty first (31) day.
2. The second half (1/2) payment is due on or before March 1st. Subject to interest as of March 2nd.
3. Interest charged is 1.33% per month.
4. If you have any questions or believe there is a mistake on your bill, please contact the office.
5. If we can't solve your problem, you will have the opportunity to contest your bill in front of the Board of Equalization, which will meet February 1, 2005. You must notify the office and make an appointment by January 21, 2005 at 5:00pm.

Your prompt payment saves time and money. Thank you in advance.

RECEIVED
FEB 28 2008
WATER RESOURCES DEPT
SALEM, OREGON

**Water Right Transfer Supplemental Form A
AFFIDAVIT ATTESTING TO THE USE OF WATER**

State of Oregon)
) ss
 County of Deschutes)

I, John Ferera, in my capacity as OWNER,
 mailing address 70105 Holmes Rd; Sisters, OR 97759
 telephone number (541) 548-5470, being first duly sworn depose and say:

1. I attest that:
- Water was used during the previous five years on the entire authorized place of use of the water right proposed for transfer as described on the accompanying transfer application, or
 - The water right is not subject to forfeiture and documentation that a presumption of forfeiture for non-use would be rebutted under ORS 540.610(2) is attached.

2. My knowledge of the exercise or status of the water right is based on (check one):
- Personal observation
 - Professional expertise

3. My knowledge is specific to the use of water at the following locations:

Township	Range	Mer	Sec	¼ ¼ Section	Gov't Lot or DLC	Acres (if applicable)
				SEE ATTACHED		

RECEIVED
 FEB 28 2008
 WATER RESOURCES DEPT
 SALEM, OREGON

(continues on reverse side)

4. The water right was exercised for the authorized purpose described below (e.g., crops grown):

PASTURE

5. The water delivery system used to apply water as authorized by the right is described below:

3" HAND-LINES

25 HP PUMP - 8" PIPE FROM PUMP TO 4" MAIN-LINE - 200' VERTICAL CLIMB FROM PUMP TO MAIN LINE

6. One or more of the following documentation supporting the above statements is attached:

- Copy of a water right certificate that was issued within the last five years (not a remaining right certificate),
- Copies of receipts from sales of irrigated crops or for expenditures relating to the use of water,
- Records such as Farm Service Agency crop reports, irrigation district records, an NRCS farm management plan, or records of other water suppliers,
- Dated aerial photographs of the lands or other photographs containing sufficient detail to establish the location and date of the photograph,
- Dedicated power usage records or receipts,

Other: TSID WATER DELIVERY BILL (ATTACHED)


John Jensen

Signature of Affiant

3-7-06

Date

Signed and sworn to (or affirmed) before me this 7 day of March, 2006.



Esther Preston

Notary Public for Oregon

RECEIVED

My Commission Expires: 9/21/08 FEB 28 2008

WATER RESOURCES DEPT
SALEM, OREGON

Please print legibly or type. Be as specific as possible. Attach additional pages if you need more space. Supporting documentation must be attached.

FERERA

Township	Range	Section	Qtr160	Qtr40	Taxlot	Priority Date	Acres/right
14	11	22	SE	NW	700	1895	2.9
14	11	22	SW	NE	600	1895	2.1
14	11	22	SW	NE	700	1895	2.1
14	11	22	SW	SE	600	1895	2.9
14	11	22	SW	SE	900	1895	9
14	11	27	NE	NW	300	1895	5
14	11	27	NE	NW	400	1895	4

RECEIVED

FEB 28 2008

WATER RESOURCES DEPT
SALEM, OREGON

THREE SISTERS IRRIGATION DISTRICT
P. O. BOX 2230, 68000 HWY. 20 W.
SISTERS, OREGON 97759
541-549-8815 FAX:541-549-8070



STATEMENT DATE: October 22, 2004

CUSTOMER NAME & ADDRESS:

John Ferera
70105 Holmes Road
Sisters OR 97759

CUSTOMER ACCOUNT NUMBER:

1097

WATER DELIVERY YEAR: 2004

DESCRIPTION:	RATE:	AMOUNT BILLED:
--------------	-------	----------------

2004 IRRIGATION WATER DELIVERY:

<u>BBm001</u>	<u>22.03</u> Total Acre Feet Delivered	
28.00	Acres Prior & 1895 @ \$15 per acre	
0.00	Acres Junior @ \$7.50 per acre	\$420.00
Additional Acre feet delivered after 2 ft/acre @ \$7.50/ac/ft		\$0.00
TOTAL DUE		\$420.00

TERMS:

1. The first one half (1/2) payment is due within thirty (30) days of the statement date. Subject to interest as of the thirty first (31) day.
2. The second half (1/2) payment is due on or before March 1st. Subject to interest as of March 2nd.
3. Interest charged is 1.33% per month.
4. If you have any questions or believe there is a mistake on your bill, please contact the office.
5. If we can't solve your problem, you will have the opportunity to contest your bill in front of the Board of Equalization, which will meet February 1, 2005. You must notify the office and make an appointment by January 21, 2005 at 5:00pm.

Your prompt payment saves time and money. Thank you in advance.

RECEIVED

FEB 28 2008

WATER RESOURCES DEPT
SALEM, OREGON

4. The water right was exercised for the authorized purpose described below (e.g., crops grown):

Livestock and grass feed

5. The water delivery system used to apply water as authorized by the right is described below:


2-5 hp gas pumps with 10 pieces of hand lines

6. One or more of the following documentation supporting the above statements is attached:

- Copy of a water right certificate that was issued within the last five years (not a remaining right certificate),
- Copies of receipts from sales of irrigated crops or for expenditures relating to the use of water,
- Records such as Farm Service Agency crop reports, irrigation district records, an NRCS farm management plan, or records of other water suppliers.
- Dated aerial photographs of the lands or other photographs containing sufficient detail to establish the location and date of the photograph,
- Dedicated power usage records or receipts,
- Other: Recently purchased land and in the process of planting oats for biological use of livestock & feeding

Brandon A. Brandon
Signature of Affiant

6/20/06
Date



Signed and sworn to (or affirmed) before me this 20th day of June, 2006.

Susan M. Johnson
Notary Public for Oregon

My Commission Expires: 9/10/09

Please print legibly or type. Be as specific as possible. Attach additional pages if you need more space. Supporting documentation must be attached.

TOTAL P.03
RECEIVED
FEB 28 2008
WATER RESOURCES DEPT
SALEM, OREGON

4. The water right was exercised for the authorized purpose described below (e.g., crops grown):

Hay / Pasture

5. The water delivery system used to apply water as authorized by the right is described below:

Sprinkler Hand Lines Pond & Pump

6. One or more of the following documentation supporting the above statements is attached:

- Copy of a water right certificate that was issued within the last five years (not a remaining right certificate),
- Copies of receipts from sales of irrigated crops or for expenditures relating to the use of water,
- Records such as Farm Service Agency crop reports, irrigation district records, an NRCS farm management plan, or records of other water suppliers,
- Dated aerial photographs of the lands or other photographs containing sufficient detail to establish the location and date of the photograph,
- Dedicated power usage records or receipts,
- Other: _____

[Handwritten Signature]

Signature of Affiant

5-11-6

Date

Signed and sworn to (or affirmed) before me this 11th day of May, 2006.



[Handwritten Signature]
 Notary Public for Oregon

My Commission Expires: 4-10-09

Please print legibly or type. Be as specific as possible. Attach additional pages if you need more space. Supporting documentation must be attached.

RECEIVED

FEB 28 2008

WATER RESOURCES DEPT
 SALEM, OREGON

CALAVAN

Township	Range	Section	Qtr160	Qtr40	Taxlot	Priority Date	Acres/right
14	11	23	NE	NE	200	1895	15

RECEIVED

FEB 28 2008

WATER RESOURCES DEPT
SALEM, OREGON

4. The water right was exercised for the authorized purpose described below (e.g., crops grown):

Hay & pasture

5. The water delivery system used to apply water as authorized by the right is described below:

350 joints 3" handline
2 pumps @ 10 hp

6. One or more of the following documentation supporting the above statements is attached:

- Copy of a water right certificate that was issued within the last five years (not a remaining right certificate),
- Copies of receipts from sales of irrigated crops or for expenditures relating to the use of water,
- Records such as Farm Service Agency crop reports, irrigation district records, an NRCS farm management plan, or records of other water suppliers,
- Dated aerial photographs of the lands or other photographs containing sufficient detail to establish the location and date of the photograph,
- Dedicated power usage records or receipts,
- Other: TSID water delivery bill enclosed

RECEIVED

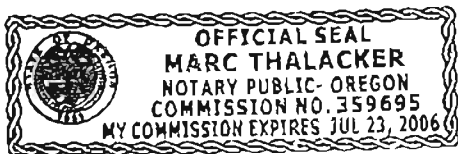
FEB 28 2008

WATER RESOURCES DEPT
SALEM, OREGON

[Signature]
Signature of Affiant

5/19/06
Date

Signed and sworn to (or affirmed) before me this 5 day of May, 2006



[Signature]
Notary Public for Oregon

My Commission Expires: July 23, 2006

Please print legibly or type. Be as specific as possible. Attach additional pages if you need more space. Supporting documentation must be attached.

GIBBS

Township	Range	Section	Qtr160	Qtr40	Taxlot	Priority Date	Acres/right
14	11	23	SE	NW	400	1895	8
14	11	23	SE	NW	700	1895	6.5
14	11	23	ne	se	400	1895	2.2

16.7

RECEIVED

FEB 28 2008

WATER RESOURCES DEPT
SALEM, OREGON

P. O. BOX 2230, 68000 HWY. 20 W.
SISTERS, OREGON 97759
541-549-8815 FAX:541-549-8070



STATEMENT DATE: October 22, 2004

CUSTOMER NAME & ADDRESS:

Ken & Jacqueline Gibbs
70177 McKenzie Canyon Rd
Terrebonne OR 97760

CUSTOMER ACCOUNT NUMBER:

1091

WATER DELIVERY YEAR: 2004

DESCRIPTION:	RATE:	AMOUNT BILLED:
--------------	-------	----------------

2004 IRRIGATION WATER DELIVERY:

<u>BB12</u>	<u>38.00</u>	
16.70	Acres Prior & 1895 @ \$15 per acre	
0.00	Acres Junior @ \$7.50 per acre	\$250.50
Additional Acre feet delivered after 2 ft/acre @ \$7.50/ac/ft		\$34.46
TOTAL DUE		\$284.96

TERMS:

1. The first one half (1/2) payment is due within thirty (30) days of the statement date. Subject to interest as of the thirty first (31) day.
2. The second half (1/2) payment is due on or before March 1st. Subject to interest as of March 2nd.
3. Interest charged is 1.33% per month.
4. If you have any questions or believe there is a mistake on your bill, please contact the office.
5. If we can't solve your problem, you will have the opportunity to contest your bill in front of the Board of Equalization, which will meet February 1, 2005. You must notify the office and make an appointment by January 21, 2005 at 5:00pm.

Your prompt payment saves time and money. Thank you in advance.

RECEIVED

FEB 28 2008

WATER RESOURCES
SALEM, OREGON

4. The water right was exercised for the authorized purpose described below (e.g., crops grown):

Creation - Irrigation of Pasture + Small Orchard
PASTURE PLANTED WITH TIMOTHY AND ORCHARD GRASS -

5. The water delivery system used to apply water as authorized by the right is described below:

5 AP Gas Powered Honda HO Pump

July '06 - WILL INSTALL PERMANENT ELECT IRRIGATION PUMP
AND BURIED MAIN LINE -

6. One or more of the following documentation supporting the above statements is attached:

- Copy of a water right certificate that was issued within the last five years (not a remaining right certificate),
- Copies of receipts from sales of irrigated crops or for expenditures relating to the use of water,
- Records such as Farm Service Agency crop reports, irrigation district records, an NRCS farm management plan, or records of other water suppliers,
- Dated aerial photographs of the lands or other photographs containing sufficient detail to establish the location and date of the photograph,
- Dedicated power usage records or receipts,
- Other: WRITTEN STATEMENT REGARDING WATER USAGE
+ TSD Water Delivery Bill

[Signature]
Signature of Affiant

June 12, 2006
Date

Signed and sworn to (or affirmed) before me this 12 day of June 2006.

[Signature]
Notary Public for Oregon



My Commission Expires: 4-12-09

Please print legibly or type. Be as specific as possible. Attach additional pages if you need more space. Supporting documentation must be attached.

RECEIVED

FEB 28 2008

WATER RESOURCES DEPT
SALEM, OREGON

GIEGERICH

Township	Range	Section	Qtr100	Qtr40	Taxlot	Priority Date	Acres/right
14	11	23	SW	SW	1400	1899	8.8

RECEIVED

FEB 28 2008

WATER RESOURCES DEPT
SALEM, OREGON

June 12, 2006

To: Mark Thalacker

From: Joe & Dana Giegerich

Re: Utilization of Water Rights for 6.8 acres, McKenzie Canyon
T:14, R:11, S:23, Qtr SW, Tax Lot # 1400

On July 2-4, 2005 and August 20-21, 2005 we irrigated our pasture utilizing our Honda 5 hp gas powered 1400 HD portable irrigation pump. We were assisted in this project by Dian Forster in July and by David Partlow in August.

On July 15-16, 2006 Thompson Pumps of Bend, OR will be installing a permanent electronic irrigation pump and main line on property.

Please let me know if I can be of any further assistance.

Best regards,

Joe Giegerich

Dana Giegerich

State of Oregon
County of Marion

Acknowledged before me on June 12, 2006
by Joseph Giegerich and Dana Giegerich.



Lisa Bybee
Exp 4-12-09

RECEIVED

FEB 28 2008

WATER RESOURCES DEPT
SALEM, OREGON

Kelley

MET

AFFIDAVIT ATTESTING TO THE USE OF WATER

State of Oregon)
County of Deschutes) ss

I, William Kelley, in my capacity as OWNER,
mailing address P.O. Box 545; Sisters, OR 97759
telephone number (541) 923-0509, being first duly sworn depose and say:

1. I attest that:

- Water was used during the previous five years on the entire authorized place of use of the water right proposed for transfer as described on the accompanying transfer application, or
The water right is not subject to forfeiture and documentation that a presumption of forfeiture for non-use would be rebutted under ORS 540.610(2) is attached.

2. My knowledge of the exercise or status of the water right is based on (check one):

- Personal observation
Professional expertise

3. My knowledge is specific to the use of water at the following locations:

Table with columns: Township, Range, Mer, Sec, 1/4 1/4 Section, Gov L Lot or DLC, Acres (if applicable). Includes 'SEE ATTACHED' in the first row.

RECEIVED
FEB 28 2008

WATER RESOURCES DEPT
SALEM, OREGON

(continues on reverse side)

Please print legibly or type. Be as specific as possible. Attach additional pages if you need more space. Supporting documentation must be attached.

**Water Right Transfer Supplemental Form A
AFFIDAVIT ATTESTING TO THE USE OF WATER**

State of Oregon)
) ss
 County of Deschutes)

I, Marc Thalacker, in my capacity as Manager of TSID,
 mailing address P.O. Box 2230 Sisters, OR 97759
 telephone number (541) 549-8815, being first duly sworn depose and say:

1. I attest that:

- Water was used during the previous five years on the entire authorized place of use of the water right proposed for transfer as described on the accompanying transfer application, or
- The water right is not subject to forfeiture and documentation that a presumption of forfeiture for non-use would be rebutted under ORS 540.610(2) is attached.

2. My knowledge of the exercise or status of the water right is based on (check one):

- Personal observation
- Professional expertise

3. My knowledge is specific to the use of water at the following locations:

Township	Range	Mer	Sec	¼ ¼ Section	Gov't Lot or DLC	Acres (if applicable)
14	11	WM	23	SE SW	1200	4.2

RECEIVED
 FEB 28 2008
 WATER RESOURCES DEPT
 SALEM, OREGON

(continues on reverse side)

Please print legibly or type. Be as specific as possible. Attach additional pages if you need more space. Supporting documentation must be attached.

4. The water right was exercised for the authorized purpose described below (e.g., crops grown):
Orchard grass hay

5. The water delivery system used to apply water as authorized by the right is described below:
Metered 10" turnout off the Black Butte canal to a 6" mainline and handlines

6. One or more of the following documentation supporting the above statements is attached:

- Copy of a water right certificate that was issued within the last five years (not a remaining right certificate),
- Copies of receipts from sales of irrigated crops or for expenditures relating to the use of water,
- Records such as Farm Service Agency crop reports, irrigation district records, an NRCS farm management plan, or records of other water suppliers,
- Dated aerial photographs of the lands or other photographs containing sufficient detail to establish the location and date of the photograph,
- Dedicated power usage records or receipts,
- Other: TSID delivery billings

RECEIVED

FEB 28 2008

WATER RESOURCES DEPT
SALEM, OREGON


Anna Halach

Signature of Affiant

Date

9/25/2006

Signed and sworn to (or affirmed) before me this 25th day of Sept., 2006.



Rochelle A. Johnson
Notary Public for Oregon

My Commission Expires: 4/23/2009

Please print legibly or type. Be as specific as possible. Attach additional pages if you need more space. Supporting documentation must be attached.

Kidson

Water Right Transfer Supplemental Form A
AFFIDAVIT ATTESTING TO THE USE OF WATER

State of Oregon)
County of Jefferson) ss

I, Don Kidson, in my capacity as OWNER,
mailing address 1457 12th Street; Santa Monica, CA 90401
telephone number (310) 395-6337, being first duly sworn depose and say:



1. I attest that: Don Kidson or Harold Donald Kidson

- Water was used during the previous five years on the entire authorized place of use of the water right proposed for transfer as described on the accompanying transfer application, or
- The water right is not subject to forfeiture and documentation that a presumption of forfeiture for non-use would be rebutted under ORS 540.610(2) is attached.

2. My knowledge of the exercise or status of the water right is based on (check one):

- Personal observation
- Professional expertise

3. My knowledge is specific to the use of water at the following locations:

SEE ATTACHED						

State of California)
County of Los Angeles)
Subscribed and sworn to (or affirmed) before me on
this 19 day of MAY 2006
by HAROLD DONALD KIDSON
personally known to me or proved to me on the basis of satis-
factory evidence to be the person who appeared before me.
Brian S. Anderson
Notary's Signature
Seal

RECEIVED
FEB 28 2008

WATER RESOURCES DEPT
SALEM, OREGON

(continues on reverse side)

Please print legibly or type. Be as specific as possible. Attach additional pages if you need more space. Supporting documentation must be attached.

4. The water right was exercised for the authorized purpose described below (e.g., crops grown):

hay

5. The water delivery system used to apply water as authorized by the right is described below:

Sprinklers - 4 wheel lines and 4 hand lines
and 3 big guns

6. One or more of the following documentation supporting the above statements is attached:

- Copy of a water right certificate that was issued within the last five years (not a remaining right certificate),
- Copies of receipts from sales of irrigated crops or for expenditures relating to the use of water,
- Records such as Farm Service Agency crop reports, irrigation district records, an NRCS farm management plan, or records of other water suppliers,
- Dated aerial photographs of the lands or other photographs containing sufficient detail to establish the location and date of the photograph,
- Dedicated power usage records or receipts,

Other: Copies of Irrigation District Billing
(see attached)

Signature of Affiant

Date

Signed and sworn to (or affirmed) before me this _____ day of _____, 200_____.

see first page
RECEIVED
FEB 28 2008
WATER RESOURCES DEPT
SALEM, OREGON

Notary Public for Oregon

My Commission Expires: _____

Please print legibly or type. Be as specific as possible. Attach additional pages if you need more space. Supporting documentation must be attached.

KIDSON

Township	Range	Section	Qtr160	Qtr40	Taxlot	Priority Date	Acres/right
13	12	29	SW	SW	2000	1895	16
13	12	30	SE	SE	2000	1895	9
13	12	30	SE	SE	2000	1904	5
13	12	30	SE	SW	2000	1895	6
13	12	30	SE	SW	2000	1895	0.5
13	12	31	NE	NE	2000	1895	9
13	12	31	NE	NW	2000	1895	6
13	12	31	NE	SE	2000	1895	13.5
13	12	31	NE	SW	2000	1895	8
13	12	32	NW	NW	2000	1895	1

74

RECEIVED

FEB 28 2008

WATER RESOURCES DEPT
SALEM, OREGON

THREE SISTERS IRRIGATION DISTRICT
P. O. BOX 2230, 68000 HWY. 20 W.
SISTERS, OREGON 97759
541-549-8815 FAX:541-549-8070



STATEMENT DATE: October 22, 2004

CUSTOMER NAME & ADDRESS:

Don Kidson
29745 Harvester Road
Malibu CA 90265

CUSTOMER ACCOUNT NUMBER:

1039

WATER DELIVERY YEAR: 2004

RECEIVED

FEB 28 2008

WATER RESOURCES DEPT
SALEM, OREGON

DESCRIPTION:	RATE:	AMOUNT BILLED:
--------------	-------	----------------

2004 IRRIGATION WATER DELIVERY:

<u>BB08</u>	<u>130.97</u>	
69.00	Acres Prior & 1895@ \$15 per acre	
5.00	Acres Junior@ \$7.50 per acre	\$1,072.50
Additional Acre feet delivered after 2 ft/acre @ \$7.50/ac/ft		\$0.00
TOTAL DUE		\$1,072.50

TERMS:

1. The first one half (1/2) payment is due within thirty (30) days of the statement date. Subject to interest as of the thirty first (31) day.
2. The second half (1/2) payment is due on or before March 1st. Subject to interest as of March 2nd.
3. Interest charged is 1.33% per month.
4. If you have any questions or believe there is a mistake on your bill, please contact the office.
5. If we can't solve your problem, you will have the opportunity to contest your bill in front of the Board of Equalization, which will meet February 1, 2005. You must notify the office and make an appointment by January 21, 2005 at 5:00pm.

Your prompt payment saves time and money. Thank you in advance.

McKibbin

**Water Right Transfer Supplemental Form A
AFFIDAVIT ATTESTING TO THE USE OF WATER**

State of Oregon)
 County of Deschutes) ss

I, Darwin & Josephine McKibbin, in my capacity as Owner,
 mailing address P.O. Box 81; Terrebonne, OR 97760
 telephone number (541) 548-2116, being first duly sworn depose and say:

1. I attest that:

- Water was used during the previous five years on the entire authorized place of use of the water right proposed for transfer as described on the accompanying transfer application, or
- The water right is not subject to forfeiture and documentation that a presumption of forfeiture for non-use would be rebutted under ORS 540.610(2) is attached.

2. My knowledge of the exercise or status of the water right is based on (check one):

- Personal observation
- Professional expertise

3. My knowledge is specific to the use of water at the following locations:

Township	Range	Mer	Sec	¼ ¼ Section	Gov't Lot or DLC	Acres (if applicable)
				SEE ATTACHED		

RECEIVED
 FEB 28 2008
 WATER RESOURCES DEPT
 SALEM, OREGON

(continues on reverse side)

Please print legibly or type. Be as specific as possible. Attach additional pages if you need more space. Supporting documentation must be attached.

4. The water right was exercised for the authorized purpose described below (e.g., crops grown):

Hay, Oats, forage

5. The water delivery system used to apply water as authorized by the right is described below:

wheel line, hand line

6. One or more of the following documentation supporting the above statements is attached:

- Copy of a water right certificate that was issued within the last five years (not a remaining right certificate),
- Copies of receipts from sales of irrigated crops or for expenditures relating to the use of water,
- Records such as Farm Service Agency crop reports, irrigation district records, an NRCS farm management plan, or records of other water suppliers,
- Dated aerial photographs of the lands or other photographs containing sufficient detail to establish the location and date of the photograph,
- Dedicated power usage records or receipts,
- Other: _____

RECEIVED


FEB 28 2008

WATER RESOURCES DEPT
SALEM, OREGON

Dawn D. McKelvie
Signature of Affiant

5-16-06
Date

Signed and sworn to (or affirmed) before me this 16th day of MAY, 2006.



[Signature]
Notary Public for Oregon

My Commission Expires: June 28 2008

Please print legibly or type. Be as specific as possible. Attach additional pages if you need more space. Supporting documentation must be attached.

MCKIBBIN

Township	Range	Section	Qtr160	Qtr40	Taxlot	Priority Date	Acres/right
14	12	18	SW	NW	2100	1895	5
14	12	18	SW	SW	2100	1895	19.5

RECEIVED

FEB 28 2008

WATER RESOURCES DEPT
SALEM, OREGON

THREE SISTERS IRRIGATION DISTRICT
P. O. BOX 2230, 68000 HWY. 20 W.
SISTERS, OREGON 97759
541-549-8815 FAX:541-549-8070



STATEMENT DATE: October 22, 2004

CUSTOMER NAME & ADDRESS:

Darwin & Josephine McKibbin
P.O.Box 2060
Sisters OR 97759

CUSTOMER ACCOUNT NUMBER:

1059

WATER DELIVERY YEAR: 2004

DESCRIPTION:	RATE:	AMOUNT BILLED:
--------------	-------	----------------

2004 IRRIGATION WATER DELIVERY:

<u>ASm003</u>	<u>42.63</u> Total Acre Feet Delivered	
20.50	Acres Prior & 1895@ \$15 per acre	
0.00	Acres Junior@ \$7.50 per acre	\$307.50
Additional Acre feet delivered after 2 ft/acre @ \$7.50/ac/ft		\$12.23
TOTAL DUE		\$319.73

TERMS:

1. The first one half (1/2) payment is due within thirty (30) days of the statement date. Subject to interest as of the thirty first (31) day.
2. The second half (1/2) payment is due on or before March 1st. Subject to interest as of March 2nd.
3. Interest charged is 1.33% per month.
4. If you have any questions or believe there is a mistake on your bill, please contact the office.
5. If we can't solve your problem, you will have the opportunity to contest your bill in front of the Board of Equalization, which will meet February 1, 2005. You must notify the office and make an appointment by January 21, 2005 at 5:00pm.

Your prompt payment saves time and money. Thank you in advance.

RECEIVED

FEB 28 2008

WATER RESOURCES DEPT
SALEM, OREGON

Parks

Water Right Transfer Supplemental Form A
AFFIDAVIT ATTESTING TO THE USE OF WATER

State of Oregon)
) ss
County of Deschutes)

I, David & Ruth Parks, in my capacity as Owner,
mailing address 70425 McKenzie Canyon; Terrebonne, OR 97760
telephone number (541) 420-4637, being first duly sworn depose and say:

1. I attest that:

- Water was used during the previous five years on the entire authorized place of use of the water right proposed for transfer as described on the accompanying transfer application, or
- The water right is not subject to forfeiture and documentation that a presumption of forfeiture for non-use would be rebutted under ORS 540.610(2) is attached.

2. My knowledge of the exercise or status of the water right is based on (check one):

- Personal observation
- Professional expertise

3. My knowledge is specific to the use of water at the following locations:

Township	Range	Mer	Sec	1/4 1/4 Section	Gov't Lot or DLC	Acres (if applicable)
14	11		13	WEST 1/4	206	5
14	11		13	NW-NE	200	14.5
14	11		13	NW-SE	500	5.5
14	11		13	NW-SW	500	13.5
14	11		13	SW-NE	506	8
14	11		13	SW-NW	500	33

RECEIVED
FEB 28 2008
WATER RESOURCES DEPT
SALEM, OREGON

(continues on reverse side)

Please print legibly or type. Be as specific as possible. Attach additional pages if you need more space. Supporting documentation must be attached.

4. The water right was exercised for the authorized purpose described below (e.g., crops grown):

Pasture for Livestock & Hay Crop

5. The water delivery system used to apply water as authorized by the right is described below:

Box 1/4 mile +/- wheel-lines - water pressure
is supplied by a 15 & 30 H.P. pumps

6. One or more of the following documentation supporting the above statements is attached:

- Copy of a water right certificate that was issued within the last five years (not a remaining right certificate),
- Copies of receipts from sales of irrigated crops or for expenditures relating to the use of water,
- Records such as Farm Service Agency crop reports, irrigation district records, an NRCS farm management plan, or records of other water suppliers,
- Dated aerial photographs of the lands or other photographs containing sufficient detail to establish the location and date of the photograph,
- Dedicated power usage records or receipts,
- Other: Attached is the water delivery bill for
2004

RECEIVED

FEB 28 2008

WATER RESOURCES DEPT
SALEM, OREGON

Dant J Park
Ruth Parks

Signature of Affiant

4-7-06

4-7-06

Date

Signed and sworn to (or affirmed) before me this 7 day of April, 2006.



Kathy Gaillard

Notary Public for Oregon

My Commission Expires: March 12, 2007

Please print legibly or type. Be as specific as possible. Attach additional pages if you need more space. Supporting documentation must be attached.

P. O. BOX 2230, 68000 HWY. 20 W.
SISTERS, OREGON 97759
541-549-8815 FAX:541-549-8070



STATEMENT DATE: October 22, 2004

CUSTOMER NAME & ADDRESS:

David & Ruth Parks
70425 McKenzie Canyon Rd
Terrebonne OR 97760

CUSTOMER ACCOUNT NUMBER:

1073

WATER DELIVERY YEAR: 2004

DESCRIPTION:	RATE:	AMOUNT BILLED:
--------------	-------	----------------

2004 IRRIGATION WATER DELIVERY:

BB11	362.88	
65.00	Acres Prior & 1895@ \$15 per acre	
19.50	Acres Junior@ \$7.50 per acre	\$1,121.25
Additional Acre feet delivered after 2 ft/acre @ \$7.50/ac/ft		\$1,600.35
TOTAL DUE		\$2,721.60

TERMS:

1. The first one half (1/2) payment is due within thirty (30) days of the statement date. Subject to interest as of the thirty first (31) day.
2. The second half (1/2) payment is due on or before March 1st. Subject to interest as of March 2nd.
3. Interest charged is 1.33% per month.
4. If you have any questions or believe there is a mistake on your bill, please contact the office.
5. If we can't solve your problem, you will have the opportunity to contest your bill in front of the Board of Equalization, which will meet February 1, 2005. You must notify the office and make an appointment by January 21, 2005 at 5:00pm.

Your prompt payment saves time and money. Thank you in advance.

RECEIVED

FEB 28 2008

WATER RESOURCES DEPT
SALEM, OREGON

Sparks

Water Right Transfer Supplemental Form A AFFIDAVIT ATTESTING TO THE USE OF WATER

State of Oregon)
County of Deschutes) ss

I, Stephen & Elizabeth Sparks, in my capacity as Owner
mailing address 12021 Wetherfield LN; Potomac, MD 20854
telephone number (301) 869-1842, being first duly sworn depose and say:

1. I attest that:
 - Water was used during the previous five years on the entire authorized place of use of the water right proposed for transfer as described on the accompanying transfer application, or
 - The water right is not subject to forfeiture and documentation that a presumption of forfeiture for non-use would be rebutted under ORS 540.610(2) is attached.
2. My knowledge of the exercise or status of the water right is based on (check one):
 - Personal observation
 - Professional expertise
3. My knowledge is specific to the use of water at the following locations:

				SEE ATTACHED

RECEIVED
FEB 28 2008
WATER RESOURCES DEPT
SALEM, OREGON

(continues on reverse side)

Please print legibly or type. Be as specific as possible. Attach additional pages if you need more space. Supporting documentation must be attached.

4. The water right was exercised for the authorized purpose described below (e.g., crops grown):

*We have raised hay.
We have leased water in stream*

5. The water delivery system used to apply water as authorized by the right is described below:

*Wheel lines sufficient for 200 acres
40 horse power pump*

6. One or more of the following documentation supporting the above statements is attached:

- Copy of a water right certificate that was issued within the last five years (not a remaining right certificate),
- Copies of receipts from sales of irrigated crops or for expenditures relating to the use of water,
- Records such as Farm Service Agency crop reports, irrigation district records, an NRCS farm management plan, or records of other water suppliers,
- Dated aerial photographs of the lands or other photographs containing sufficient detail to establish the location and date of the photograph,
- Dedicated power usage records or receipts,
- Other: *Shepard Powers paid electric as part of the deal to raise hay on our property*

[Signature]

Signature of Affiant

5/20/06

Date

Signed and sworn to (or affirmed) before me this 20 day of May, 2006.



THOMAS GREGORY LITTLE
Notary Public Oregon, MD
My Commission Expires Oct. 1, 2006

Thomas Gregory Little

Notary Public for Oregon, Montgomery County
Maryland

My Commission Expires: October 1, 2006

Please print legibly or type. Be as specific as possible. Attach additional pages if you need more space. Supporting documentation must be attached.

RECEIVED

FEB 28 2008

WATER RESOURCES DEPT
SALEM, OREGON

#3

SPARKS

Township	Range	Section	Qtr180	Qtr40	Taxlot	Priority Date	Acres/right
14	12	07	SW	SE	1102	1895	2.5
14	12	07	SW	SE	1102	1895	2.5
14	12	07	SW	SW	1102	1895	6
14	12	18	NW	NE	1102	1895	27.5
14	12	18	NW	NW	1102	1895	32
14	12	18	NW	SE	1102	1895	38
14	12	18	NW	SW	1102	1895	38.5
14	12	18	SW	NE	1102	1895	23
14	12	18	SW	NW	1102	1895	34

204

RECEIVED

FEB 28 2008

WATER RESOURCES DEPT
SALEM, OREGON

#6

SQUAW CREEK IRRIGATION DISTRICT
P. O. BOX 2230, 68000 HWY. 20 W.
SISTERS, OREGON 97759
541-549-8315 FAX:541-549-8070

STATEMENT DATE: November 5, 2002

CUSTOMER NAME & ADDRESS:

William L. Pollock *— previous owner*
4160 Rosepark Drive
West Linn OR 97068

CUSTOMER ACCOUNT NUMBER:

1060

WATER DELIVERY YEAR: 2002

DESCRIPTION:	RATE:	AMOUNT BILLED:
--------------	-------	----------------

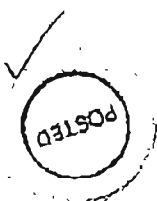
2002 IRRIGATION WATER:

<u>BB05</u>	<u>505.01A/F~@~7.50</u>	<u>\$3,787.58</u>
-------------	-------------------------	-------------------

TERMS:

1. The first one half (1/2) payment is due within thirty (30) days of the statement date. Subject to interest as of the thirty first (31) day.
2. The second half (1/2) payment is due on or before March 1st. Subject to interest as of March 2nd.
3. Interest charged is 1.33% per month.
4. If you have any questions or believe there is a mistake on your bill, please contact the office.
5. If we can't solve your problem, you will have the opportunity to contest your bill in front of the Board of Equalization, which will meet February 4, 2003. You must notify the office and make an appointment by January 24, 2003 at 5:00pm.

Your prompt payment saves time and money. Thank you in advance.



RECEIVED

FEB 28 2008

WATER RESOURCES DEPT
SALEM, OREGON

Spear

Water Right Transfer Supplemental Form A
AFFIDAVIT ATTESTING TO THE USE OF WATER

State of Oregon)
County of Deschutes) ss

I, Stephen Spear, in my capacity as OWNER,
mailing address 70915 Lower Bridge; Terrebonne, OR 97760
telephone number (541) 548-7612, being first duly sworn depose and say:

1. I attest that:

- Water was used during the previous five years on the entire authorized place of use of the water right proposed for transfer as described on the accompanying transfer application, or
- The water right is not subject to forfeiture and documentation that a presumption of forfeiture for non-use would be rebutted under ORS 540.610(2) is attached.

2. My knowledge of the exercise or status of the water right is based on (check one):

- Personal observation
- Professional expertise

3. My knowledge is specific to the use of water at the following locations:

Township	Range	Mer	Sec	1/4 1/4 Section	Gov't Lot or DLC	Acres (if applicable)
				SEE ATTACHED		

RECEIVED
FEB 28 2008
WATER RESOURCES DEPT
SALEM, OREGON

(continues on reverse side)

Please print legibly or type. Be as specific as possible. Attach additional pages if you need more space. Supporting documentation must be attached.

4. The water right was exercised for the authorized purpose described below (e.g., crops grown):

PASTURE

5. The water delivery system used to apply water as authorized by the right is described below:

1000' 3" PVC PIPE MOVED BY HAND TO FLOOD IRRIGATE

6. One or more of the following documentation supporting the above statements is attached:

- Copy of a water right certificate that was issued within the last five years (not a remaining right certificate),
- Copies of receipts from sales of irrigated crops or for expenditures relating to the use of water,
- Records such as Farm Service Agency crop reports, irrigation district records, an NRCS farm management plan, or records of other water suppliers,
- Dated aerial photographs of the lands or other photographs containing sufficient detail to establish the location and date of the photograph,
- Dedicated power usage records or receipts,
- Other: _____

IRRIGATION DELIVERY BILL

RECEIVED


FEB 28 2008

WATER RESOURCES DEPT
SALEM, OREGON

[Signature]
Signature of Affiant

29 MAY 2006
Date

Signed and sworn to (or affirmed) before me this 29th day of May, 2006.



[Signature]
Notary Public for Oregon

My Commission Expires: 7/23/06

Please print legibly or type. Be as specific as possible. Attach additional pages if you need more space. Supporting documentation must be attached.

SPEAR

Township	Range	Section	Qtr160	Qtr40	Taxlot	Priority Date	Acres/right
14	11	11	NE	SE	3000	1895	2.1
14	11	11	SE	SE	3000	1895	2.9

RECEIVED

FEB 28 2008

WATER RESOURCES DEPT
SALEM, OREGON

THREE SISTERS IRRIGATION DISTRICT
P. O. BOX 2230, 68000 HWY. 20 W.
SISTERS, OREGON 97759
541-549-8815 FAX:541-549-8070



STATEMENT DATE: October 22, 2004

CUSTOMER NAME & ADDRESS:

Stephen Spear
70915 Lower Bridge Rd
Gresham OR 97080

CUSTOMER ACCOUNT NUMBER:

1169

WATER DELIVERY YEAR: 2004

DESCRIPTION:	RATE:	AMOUNT BILLED:
--------------	-------	----------------

2004 IRRIGATION WATER DELIVERY:

<u>BBm004</u>	<u>10.00</u> Total Acre Feet Delivered	
5.00	Acres Prior & 1895@ \$15 per acre	
0.00	Acres Junior@ \$7.50 per acre	\$75.00
	Additional Acre feet delivered after 2 ft/acre @ \$7.50/ac/ft	\$0.00
TOTAL DUE		\$75.00

TERMS:

1. The first one half (1/2) payment is due within thirty (30) days of the statement date. Subject to interest as of the thirty first (31) day.
2. The second half (1/2) payment is due on or before March 1st. Subject to interest as of March 2nd.
3. Interest charged is 1.33% per month.
4. If you have any questions or believe there is a mistake on your bill, please contact the office.
5. If we can't solve your problem, you will have the opportunity to contest your bill in front of the Board of Equalization, which will meet February 1, 2005. You must notify the office and make an appointment by January 21, 2005 at 5:00pm.

Your prompt payment saves time and money. Thank you in advance.

RECEIVED

FEB 28 2008

WATER RESOURCES DEPT
SALEM, OREGON

Thalacker

Water Right Transfer Supplemental Form A
AFFIDAVIT ATTESTING TO THE USE OF WATER

State of Oregon)
County of Deschutes) ss

I, Marc & Pamela Thalacker, in my capacity as Owner,
mailing address 70625 NW Lowerbridge Way; Terrebonne, OR 97760
telephone number (541) 419-5850, being first duly sworn depose and say:

1. I attest that:

- Water was used during the previous five years on the entire authorized place of use of the water right proposed for transfer as described on the accompanying transfer application, or
- The water right is not subject to forfeiture and documentation that a presumption of forfeiture for non-use would be rebutted under ORS 540.610(2) is attached.

2. My knowledge of the exercise or status of the water right is based on (check one):

- Personal observation
- Professional expertise

3. My knowledge is specific to the use of water at the following locations:

Township	Range	Mer	Sec	¼ ¼ Section	Gov't Lot or DLC	Acres (if applicable)
				SEE ATTACHED		

RECEIVED
FEB 28 2008

WATER RESOURCES DEPT
SALEM, OREGON

(continues on reverse side)

Please print legibly or type. Be as specific as possible. Attach additional pages if you need more space. Supporting documentation must be attached.

4. The water right was exercised for the authorized purpose described below (e.g., crops grown):

Crops: Hay, wheat, triticale, pasture
Also leased instream for beneficial use (see attached)

5. The water delivery system used to apply water as authorized by the right is described below:

10 wheelines (1/4 mile), 1 big gun and 1 1/4 mile handline, 75 hp pump, 30 hp pump + 30 hp pump, 8000 ft of 12", 10", + 5" buried steel + above ground Aluminum main line.

6. One or more of the following documentation supporting the above statements is attached:

- Copy of a water right certificate that was issued within the last five years (not a remaining right certificate),
- Copies of receipts from sales of irrigated crops or for expenditures relating to the use of water,
- Records such as Farm Service Agency crop reports, irrigation district records, an NRCS farm management plan, or records of other water suppliers,
- Dated aerial photographs of the lands or other photographs containing sufficient detail to establish the location and date of the photograph,
- Dedicated power usage records or receipts,

Other: TSD Water Delivery Bill + Instream leases.

RECEIVED

FEB 28 2008

WATER RESOURCES DEPT
SALEM, OREGON

Patricia Chalacher
Signature of Affiant

4-14-06
Date

Patricia Chalacher

Signed and sworn to (or affirmed) before me this 14th day of April, 2006.

Linda de Avila
Notary Public for Oregon



My Commission Expires: 1-30-2008

Please print legibly or type. Be as specific as possible. Attach additional pages if you need more space. Supporting documentation must be attached.

THALACKER

Township	Range	Section	Qtr160	Qtr40	Taxlot	Priority Date	Acres/right
14	12	07	SE	SE	1401	1895	11.5
14	12	07	SE	SE	1401	1904	6
14	12	07	SE	SW	1401	1895	4
14	12	07	SE	SW	1401	1904	8
14	12	07	SW	SE	1401	1904	1
14	12	17	NW	SW	1401	1895	32.5
14	12	18	NE	NE	1401	1895	40.5
14	12	18	NE	NW	1401	1895	29.5
14	12	18	NE	SE	1401	1895	32.5
14	12	18	NE	SW	1401	1895	37
14	12	18	SE	NW	1401	1895	15
14	12	18	SE	NW	1401	1904	1.5
Total							219

RECEIVED

FEB 28 2008

WATER RESOURCES DEPT
SALEM, OREGON

THREE SISTERS IRRIGATION DISTRICT

P. O. BOX 2230, 68000 HWY. 20 W.

SISTERS, OREGON 97759

541-549-8815 FAX:541-549-8070



STATEMENT DATE: October 22, 2004

CUSTOMER NAME & ADDRESS:

Marc & Pamela Thalacker
70625 NW LowerBridge Way
Terrebonne OR 97760

CUSTOMER ACCOUNT NUMBER:

1082

WATER DELIVERY YEAR: 2004

DESCRIPTION:	RATE:	AMOUNT BILLED:
--------------	-------	----------------

2004 IRRIGATION WATER:

<u>AS02</u>	<u>165.79</u>	Total Acre Feet Delivered
	<u>522.57</u>	Total Acre Feet Delivered Instream

RECEIVED

FEB 28 2008

WATER RESOURCES DEPT
SALEM, OREGON

202.50	Acres Prior & 1895@ \$15 per acre	
16.50	Acres Junior@ \$7.50 per acre	\$3,161.25

Additional Acre feet delivered after 2 ft/acre @ \$7.50/ac/ft	\$2,001.45
Instream Lease Mapping Fee	\$150.00
DRC Instream Lease Grant	(\$3657.99)

TOTAL DUE \$1654.71

TERMS:

1. The first one half (1/2) payment is due within thirty (30) days of the statement date. Subject to interest as of the thirty first (31) day.
2. The second half (1/2) payment is due on or before March 1st. Subject to interest as of March 2nd.
3. Interest charged is 1.33% per month.
4. If you have any questions or believe there is a mistake on your bill, please contact the office.
5. If we can't solve your problem, you will have the opportunity to contest your bill in front of the Board of Equalization, which will meet February 3, 2004. You must notify the office and make an appointment by January 23, 2004 at 5:00pm.



State of Oregon
 Water Resources Department
 725 Summer Street NE, Suite A
 Salem, Oregon 97301-1271
 (503) 986-0900

Dec 2003

Application for Short-Term Instream Lease

Attachment 5: Pooled Landowner Form

Pursuant to ORS 537.348(2) and OAR 690-077-0077

Optional Identification by Lessor/Lessee: MITIGATION CREDIT PROJECT
 Lease Agreement Number (assigned by WRD): _____

This Lease Agreement is between:

Lessor #1 (Landowner):

(Name) Marc & Pamela Thalacker

(Mailing address) 70625 Lower Bridge Way

(City, State, Zip Code) Terrebonne, OR 97760

(Telephone number) (541) 923-6227

If additional landowners, enter landowner information below

Note: The numbering associated with this form corresponds to that found on the "Standard Instream Lease Application" form. The "Pooled Lease" form and "Pooled Landowner" form(s) are used to provide the same information as the "Standard Instream Lease Application" form. Consequently, the numbering on this form is not always sequential.

-I- Ownership and Water Right Information

- 1.1 Lessor #1 is the owner, or authorized agent for owner of property located at: Township 14, Range 12, Section 07 SW/SE and Tax Lot number 01401, 14-12-07 SE/SE-01401, 14-12-18 NW/NE-01401, 14-12-18 NE/NE, 14-12-18 SE/NE, 14-12-18 SW/NE, 14-12-18 NW/SE, 14-12-17 SW/NW-01401. If the water right appurtenant to these lands is also appurtenant to lands owned by others, then Attachment 1, (tax lot map of lessor's property) needs to be included.
- 1.3 For the lands being leased, list all water rights appurtenant to the lessor's property. Indicate if there are any supplemental or overlying rights.
 Certificate No. 74135 p. 6
- 1.4 Are some or all of the lands being leased part of a Conservation Reserve Enhancement Program. Yes No
- 1.5 **Subject Water Rights.** Landowner proposes to lease the water rights shown on the map attached as Exhibit 5-B (this information may be included on Exhibit 5-A, or an additional map may be attached). (Crosshatch the area of water rights being leased). Attached map(s) must identify property owner, Township, Range, Section and 1/4 1/4, tax lot number, map orientation and scale.

RECEIVED

FEB 28 2008

WATER RESOURCES DEPT
 SALEM, OREGON

T	R	Sect	1/4	Tax Lot	Acres	Type of Use	Certificate #	Page(s) #	Priority
*(Identify pertinent page number of certificate, if certificate is greater than 10 pages; identify priority date if there is more than one per certificate)									
1.	14	12	07	SE/S E	01401	11.5	IRR	74135	6 1895
2.	14	12	07	SW/S E	01401	4.0	IRR	74135	6 1895
3.	14	12	18	NW/ NE	01401	5.5	IRR	74135	6 1895
4.	14	12	18	NE/N E	01401	40.5	IRR	74135	6 1895
5.	14	12	18	SE/N E	01401	32.5	IRR	74135	6 1895

Total number of acres, if for irrigation, by certificate and priority date: 178.5 acres (1895), 1.5 acres (1904).

Acres-feet of storage, if applicable: N/A

Additional Subject Water Rights? (Please use Additional Landowner Information form.)

Conditions or other limitations, if any: N/A

If you need to enter another leased right, please use the additional water rights form.

1.6 Validity of rights. Lessor(s) attests (mark one) that:

- The water has been used over the past five years according to the terms and conditions of the owner's water right certificate or as an instream water right or
- The water has not been used over the past five years according to the terms and conditions of the owner's water right certificate, however the water right is not subject to forfeiture under ORS 540.610(2)()(include necessary supporting documentation as Attachment 3).

~II~ Instream Water Right Information

2.3 Term of lease. This lease shall terminate on July 14th. (If there is a conflict between the Pooled District Form and this form, the Pooled District Form will be the official term of the lease.)

~III~ Other Information

3.1 Accuracy. The Undersigned Lessor/s, Lessee and Trustee declare that, to the best of their knowledge and belief, the information contained in this lease is true, correct and complete. If after the lease is signed, any information is determined to be false, the lease may be modified or terminated. This lease only exercises the water rights being leased; for the term of the lease; it shall not be construed to overcome any claim that the water right may otherwise be subject to forfeiture for nonuse pursuant to ORS 540.610 during the period of time prior to the execution of the lease.

3.2 Lease. All Lessors agree to lease the water rights listed in 1.4 for instream use for the term of this Agreement through Lessee to Trustee, the Oregon Water Resources Department, pursuant to the provisions of ORS 537.348(2) and OAR 690-077-0077.

RECEIVED

FEB 28 2008

WATER RESOURCES DEPT
SALEM, OREGON

new injury review shall be required, and a prior short term lease shall not set a precedent for the amount of water to be leased or transferred instream.

3.4 **Suspension of original use.** During the period of the lease, the owner agrees to suspend use of water allowed under the subject water rights and under any water right that is supplemental to the subject water rights. In the event that a supplemental water right is not part of this lease, it may be subject to forfeiture.

3.5 **Termination provision.**

For multiyear leases, lessor *shall* have the option of terminating the lease each year, prior to the lease being exercised (_____), with 30 day written notice to the Department provided by the Irrigation District, Other Water Purveyor or Lessee (if different than Department). The lessor must contact the Irrigation District, Other Water Purveyor, or Lessee (if different than Department) to indicate their interest in terminating the lease agreement.

For multiyear leases, lessor *shall not* have the option of terminating the lease each year, prior to the lease being exercised, with written notice to the Department.

3.6 **Modification to prevent injury.** Allocation of water to the instream use described in Section 2.2 during the term of this lease is not reasonably expected to cause injury to other rights to use water from the same source. If injury is found after this lease is signed, the lease may be modified or terminated to prevent injury.

Lessor #1: Pamela R. Thalacker Date: 3-3-04

For additional Lessors, type in space for signature and date

Lessee: _____ Date: _____

Other Attachments As Needed:

- Exhibit 5-A: Tax Lot Map of Landowner's Property
- Exhibit 5-B: Detailed map illustrating lands under subject rights to be leased [Exhibits 5-A and 5-B may be combined into a single map]
- Exhibit 5-C: Supporting documentation indicating why a right is valid and not subject to forfeiture even though the right has not been exercised for five or more consecutive years (required if the second box in Section 1.6 of this form is checked)
- Exhibit 5-D: Split Season Instream Use Form

RECEIVED

FEB 28 2008

WATER RESOURCES DEPT
SALEM, OREGON



State of Oregon
 Water Resources Department
 725 Summer Street NE, Suite A
 Salem, Oregon 97301-1271
 (503) 986-0900

Dec 2003

Additional Water Right Form For Pooled Landowner Instream Lease

~I~

Section 1.1 continued from Pooled Leasing Landowner Form.

Subject Water Rights. Landowner proposes to lease the water rights shown on the map attached as Exhibit 5-B (this information may be included on Exhibit 5-A, or an additional map may be attached).
 (Crosshatch the area of water rights being leased).

T	R	Sect	¼¼	Tax Lot	Acres	Type of Use	Certificate #	Page(s) #	Priority*	
*(Identify pertinent page number of certificate, if certificate is greater than 10 pages; identify priority date if there is more than one per certificate)										
1.	14	12	18	SW/N E	01401	37	IRR	74135	6	1895
2.	14	12	18	NW/S E	01401	15	IRR	74135	6	1895
3.	14	12	18	NW/S E	01401	1.5	IRR	74135	6	1904
4.	14	12	17	SW/N W	01401	32.5	IRR	74135	6	1895
5.										
6.										
7.										
8.										
9.										
10.										

[Attached map(s) must identify property owner, Township, Range, Section and ¼ ¼, tax lot number, map orientation and scale.]

Total number of acres, if for irrigation, by certificate and priority date: _____
 Acre-feet of storage, if applicable: _____

RECEIVED

FEB 28 2008

WATER RESOURCES DEPT
 SALEM, OREGON



DESCHUTES
WATER EXCHANGE

Deschutes Water Exchange
Mitigation Water Leasing Program 2004
Squaw Creek Irrigation District

Participating landowners represent and warrant that they own the land to which the water rights are appurtenant, that they have the authority to lease the water rights, that the water rights are free and clear of liens, claims or encumbrances that restrict landowner's ability to enter into the lease and that, to the best of their knowledge, the water rights have been beneficially used over the past five years and are valid and eligible to be leased.

Landowner agrees to lease their water rights to the Deschutes Water Exchange - a project of the Deschutes Resources Conservancy - for use as a groundwater mitigation lease under OAR Chapter 690, Division 515 for the 2004 irrigation season in consideration of a payment of \$7.00 per acre foot delivered instream.

Payment will be made by the DRC to the District upon approval of the lease by the Water Resources Department. The District shall thereupon promptly credit the landowner's account.

Pamela J. Thalacker
Landowner

Date: 2-24-04

RECEIVED

FEB 28 2008

WATER RESOURCES DEPARTMENT
SALEM, OREGON

In-stream Lease Map for Squaw Creek Irrigation District



Property Owner: Thalacker, Marc and Pamela
 Legal Description(s): 14-12-07-SW/SE-01401, 14-12-07-SE/SE-01401
 14-12-18-NW/NE-01401, 14-12-17-SW/NW-01401

Total Acres: 178.5 ac. (1895)
 165 ac. (1904)

RECEIVED
 FEB 28 2008
 WATER RESOURCES DEPT
 SALEM, OREGON



1 inch equals 1000 feet



Denotes Place of Use to be Leased

Witnessed: Marc Thalacker
 for Squaw Creek Irrigation District

Dated: 2/26/08

Thomas/McCoy

Water Right Transfer Supplemental Form A
AFFIDAVIT ATTESTING TO THE USE OF WATER

State of Oregon)
County of Deschutes) ss

I, Jaqueline A. Thomas & Decann R. McCoy, in my capacity as OWNER,
mailing address 911 SW 57th Ave.; Portland, OR 97221
telephone number (503) 973-7700, being first duly sworn depose and say:

1. I attest that:

- Water was used during the previous five years on the entire authorized place of use of the water right proposed for transfer as described on the accompanying transfer application, or
- The water right is not subject to forfeiture and documentation that a presumption of forfeiture for non-use would be rebutted under ORS 540.610(2) is attached.

2. My knowledge of the exercise or status of the water right is based on (check one):

- Personal observation
- Professional expertise

3. My knowledge is specific to the use of water at the following locations:

Township	Range	Meridian	Section	County	Water Right	Use
			SEE ATTACHED			

RECEIVED
FEB 28 2008
WATER RESOURCES DIVISION
SALEM, OREGON

(continues on reverse side)

Please print legibly or type. Be as specific as possible. Attach additional pages if you need more space. Supporting documentation must be attached.

4. The water right was exercised for the authorized purpose described below (e.g., crops grown):

Hay

5. The water delivery system used to apply water as authorized by the right is described below:

10" horse pump
95 Hand lines
3" in diameter

6. One or more of the following documentation supporting the above statements is attached:

- Copy of a water right certificate that was issued within the last five years (not a remaining right certificate),
- Copies of receipts from sales of irrigated crops or for expenditures relating to the use of water,
- Records such as Farm Service Agency crop reports, irrigation district records, an NRCS farm management plan, or records of other water suppliers,
- Dated aerial photographs of the lands or other photographs containing sufficient detail to establish the location and date of the photograph,
- Dedicated power usage records or receipts,
- Other: _____

RECEIVED

FEB 28 2008

WATER RESOURCES DEPT
SALEM, OREGON

[Signature]
Signature of Affiant

May 22, 2006
Date

Signed and sworn to (or affirmed) before me this 22nd day of May, 2006.

[Signature]
Notary Public for Oregon



My Commission Expires: 10-9-2006

Please print legibly or type. Be as specific as possible. Attach additional pages if you need more space. Supporting documentation must be attached.

THREE SISTERS IRRIGATION DISTRICT
P. O. BOX 2230, 68000 HWY. 20 W.
SISTERS, OREGON 97759
541-549-8815 FAX:541-549-8070



STATEMENT DATE: October 22, 2004

CUSTOMER NAME & ADDRESS:

Karen Schaefer
17675 SW Farmington Rd #495
Aloha OR 97007

CUSTOMER ACCOUNT NUMBER:

1102

WATER DELIVERY YEAR: 2004

DESCRIPTION:	RATE:	AMOUNT BILLED:
--------------	-------	----------------

2004 IRRIGATION WATER DELIVERY:

<u>AS07</u>	<u>14.61</u>	
5.80	Acres Prior & 1895 @ \$15 per acre	
0.00	Acres Junior @ \$7.50 per acre	\$87.00
Additional Acre feet delivered after 2 ft/acre @ \$7.50/ac/ft		\$22.57

TOTAL DUE \$109.57

TERMS:

1. The first one half (1/2) payment is due within thirty (30) days of the statement date. Subject to interest as of the thirty first (31) day.
2. The second half (1/2) payment is due on or before March 1st. Subject to interest as of March 2nd.
3. Interest charged is 1.33% per month.
4. If you have any questions or believe there is a mistake on your bill, please contact the office.
5. If we can't solve your problem, you will have the opportunity to contest your bill in front of the Board of Equalization, which will meet February 1, 2005. You must notify the office and make an appointment by January 21, 2005 at 5:00pm.

Your prompt payment saves time and money. Thank you in advance.

RECEIVED

FEB 28 2008

WATER RESOURCES DEPT
SALEM, OREGON

THOMAS/ McCOY

Township	Range	Section	Qtr160	Qtr40	Taxlot	Priority Date	Acres/right
14	11	23	SE	NE	800	1895	5.8

RECEIVED

FEB 28 2008

WATER RESOURCES DEPT
SALEM, OREGON

Vejrostek

Water Right Transfer Supplemental Form A
AFFIDAVIT ATTESTING TO THE USE OF WATER

State of Oregon)
County of Deschutes) ss

I, William and Nancy Vejrostek, in my capacity as OWNER,
mailing address 70481 McKenzie Canyon Rd; Terrebone, OR 97760
telephone number (360) 894-2165, being first duly sworn depose and say:

1. I attest that:

- Water was used during the previous five years on the entire authorized place of use of the water right proposed for transfer as described on the accompanying transfer application, or
- The water right is not subject to forfeiture and documentation that a presumption of forfeiture for non-use would be rebutted under ORS 540.610(2) is attached.

2. My knowledge of the exercise or status of the water right is based on (check one):

- Personal observation
- Professional expertise

3. My knowledge is specific to the use of water at the following locations:

Township	Range	Mer	Sec	¼ ¼ Section	Gov't Lot or DLC	Acres (if applicable)
				SEE ATTACHED		

RECEIVED
FEB 28 2008
WATER RESOURCES DEPT
SALEM, OREGON

(continues on reverse side)

Please print legibly or type. Be as specific as possible. Attach additional pages if you need more space. Supporting documentation must be attached

4. The water right was exercised for the authorized purpose described below (e.g., crops grown):

Alfalfa, grasshay, oats

5. The water delivery system used to apply water as authorized by the right is described below:

4 wheelines 1/4 mile
handlines 1/4 mile
50hp pumpe
1 mile 6" mainline

6. One or more of the following documentation supporting the above statements is attached:

- Copy of a water right certificate that was issued within the last five years (not a remaining right certificate),
- Copies of receipts from sales of irrigated crops or for expenditures relating to the use of water,
- Records such as Farm Service Agency crop reports, irrigation district records, an NRCS farm management plan, or records of other water suppliers,
- Dated aerial photographs of the lands or other photographs containing sufficient detail to establish the location and date of the photograph,
- Dedicated power usage records or receipts,

Other: District water delivery
billings

RECEIVED

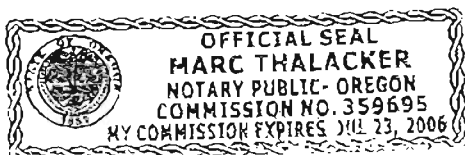
FEB 28 2008

WATER RESOURCES DEPT
SALEM, OREGON

[Signature]
Signature of Affiant

5/29/06
Date

[Signature]
Signed and sworn to (or affirmed) before me this 29th day of May, 2006.



[Signature]
Notary Public for Oregon

My Commission Expires: 7/23/2006

Please print legibly or type. Be as specific as possible. Attach additional pages if you need more space. Supporting documentation must be attached.

VEJROSTEK

Township	Range	Section	Qtr160	Qtr40	Taxlot	Priority Date	Acres/right
14	11	13	NE	SE	401	1895	14
14	11	13	NE	SW	300	1895	0.68
14	11	13	SE	NE	401	1895	37
14	11	13	SE	NW	300	1895	1.5
14	11	13	SE	SE	401	1895	12

RECEIVED

FEB 28 2008

WATER RESOURCES DEPT
SALEM, OREGON

SQUAW CREEK IRRIGATION DISTRICT
P. O. BOX 2230, 68000 HWY. 20 W.
SISTERS, OREGON 97759
541-549-8815

STATEMENT DATE: November 5, 2002

CUSTOMER NAME & ADDRESS:

Pamela Friend
70481 McKenzie Canyon Rd.
Terrebonne OR 97760

CUSTOMER ACCOUNT NUMBER:

1022

WATER DELIVERY YEAR: 2002

<u>DESCRIPTION:</u>	<u>RATE:</u>	<u>AMOUNT BILLED:</u>
2002 IRRIGATION WATER:		
<u>ASm001</u>	<u>147.38</u> A/F ~ @ ~ 7.50	<u>\$1,105.37</u>

TERMS:

1. The first one half (1/2) payment is due within thirty (30) days of the statement date. Subject to interest as of the thirty first (31) day.
2. The second half (1/2) payment is due on or before March 1st. Subject to interest as of March 2nd.
3. Interest charged is 1.33% per month.
4. If you have any questions or believe there is a mistake on your bill, please contact the office.
5. If we can't solve your problem, you will have the opportunity to contest your bill in front of the Board of Equalization, which will meet February 4, 2003. You must notify the office and make an appointment by January 24, 2003 before 5:00pm.
6. Your prompt payment saves time and money. Thank you in advance.

RECEIVED

FEB 28 2008

WATER RESOURCES DEPT
SALEM, OREGON

Water Right Transfer Supplemental Form B AFFIDAVIT ATTESTING TO THE USE OF WATER

State of Oregon)
) ss
County of Deschutes)

I, Kenneth R. Tisher, in my capacity as OWNER,
mailing address 2044 NW Trenton Bend, OR 97701
telephone number (541) 385-1033, being first duly sworn depose and say

1. I attest that:

- Water was used during the previous five years on the entire authorized place of use of the water right proposed for transfer as described on the accompanying transfer application; or
- The water right was leased instream at some time within the last five years. The instream lease number is as follows: _____; or
- The water right is not subject to forfeiture and documentation that a presumption of forfeiture for non-use would be rebutted under ORS 540.610(2) is attached.

2. My knowledge of the exercise or status of the water right is based on (check one):

- Personal observation
- Professional expertise

3. My knowledge is specific to the use of water at the following locations:

Township	Range	Mer	Sec	¼ ¼ Section	Gov't Lot or DLC	Acres (if applicable)
<i>See Attached</i>						

RECEIVED

FEB 28 2008

WATER RESOURCES DEPT
SALEM, OREGON

(continues on reverse side)

Please print legibly or type. Be as specific as possible. Attach additional pages if you need more space. Supporting documentation must be attached.

4. The water right was exercised for the authorized purpose described below (e.g., crops grown):

irrigation of crops (HAY)

5. The water delivery system used to apply water as authorized by the right is described below:

(1) WHEEL-LINE
400' 6" MAINLINE
LOFTY AIR CONT PUMP

6. One or more of the following documentation supporting the above statements is attached:

- Copy of a water right certificate that was issued within the last five years (not a remaining right certificate),
- Copies of receipts from sales of irrigated crops or for expenditures relating to the use of water,
- Records such as Farm Service Agency crop reports, irrigation district records, an NRCS farm management plan, or records of other water suppliers,
- Dated aerial photographs of the lands or other photographs containing sufficient detail to establish the location and date of the photograph,
- Dedicated power usage records or receipts,
- Instream lease number _____,
- Other: SEE ATTCH TO ID CALLING

RECEIVED

FEB 28 2008


WATER RESOURCES DEPT
SALEM, OREGON

[Handwritten Signature]

Signature of Affiant

Date

Signed and sworn to (or affirmed) before me this 16 day of FEBRUARY, 2007.



[Handwritten Signature]
 Notary Public for Oregon
 State of Oregon
 County of Deschutes
 My Commission Expires: 1-13-2008

Please print legibly or type. Be as specific as possible. Attach additional pages if you need more space. Supporting documentation must be attached.

Tisher

Township	Range	Section	Qtr40	Qtr160	Taxlot	Priority Date	Acres/right
14	11	13	SW	SW	700	1895	20.5
14	11	13	SW	SW	700	1904	.5
14	11	14	SE	SE	700	1895	2.5

RECEIVED

FEB 28 2008

WATER RESOURCES DEPT
SALEM, OREGON

CUSTOMER NAME & ADDRESS:

Ken & Deborah Tisher
2044 NE Trenton
Bend OR 97701

CUSTOMER ACCOUNT NUMBER:

1194

WATER DELIVERY YEAR: 2006

DESCRIPTION: RATE: AMOUNT BILLED:

2006 IRRIGATION WATER DELIVERY:

BB14 34.52 Acre Feet Delivered

23.00 Acres Prior & 1895@ \$15 per acre \$348.75

0.50 Acres Junior@ \$7.5 per acre

Additional Acre feet delivered after 2 ft/acre @ \$7.50/ac/ft \$0.00

TOTAL DUE \$348.75

TERMS:

- 1. The first one half (1/2) payment is due within thirty (30) days of the statement date
with interest on the thirty first (31) day.

RECEIVED

FEB 28 2008

WATER RESOURCES DEPT
SALEM, OREGON

DiPaolo

Water Right Transfer Supplemental Form A AFFIDAVIT ATTESTING TO THE USE OF WATER

State of ~~Oregon~~ CALIFORNIA)
) ss
County of MARIN)

I, Tim & Wendy DiPaolo, in my capacity as Owner,
mailing address P.O. Box 724; Bolinas, CA 94924
telephone number (415) 868-0239, being first duly sworn depose and say:

1. I attest that:

- Water was used during the previous five years on the entire authorized place of use of the water right proposed for transfer as described on the accompanying transfer application, or
- The water right is not subject to forfeiture and documentation that a presumption of forfeiture for non-use would be rebutted under ORS 540.610(2) is attached.

2. My knowledge of the exercise or status of the water right is based on (check one):

- Personal observation
- Professional expertise

3. My knowledge is specific to the use of water at the following locations:

Township	Range	Mer	Sec	1/4 1/4 Section	Gov't Lot or DLC	Acres (if applicable)
				SEE ATTACHED		

RECEIVED
FEB 28 2008

WATER RESOURCES DEPT
SALEM, OREGON

(continues on reverse side)

Please print legibly or type. Be as specific as possible. Attach additional pages if you need more space. Supporting documentation must be attached.

4. The water right was exercised for the authorized purpose described below (e.g., crops grown):

Hay

5. The water delivery system used to apply water as authorized by the right is described below:

wheel lines (2)

6. One or more of the following documentation supporting the above statements is attached:

- Copy of a water right certificate that was issued within the last five years (not a remaining right certificate),
- Copies of receipts from sales of irrigated crops or for expenditures relating to the use of water,
- Records such as Farm Service Agency crop reports, irrigation district records, an NRCS farm management plan, or records of other water suppliers,
- Dated aerial photographs of the lands or other photographs containing sufficient detail to establish the location and date of the photograph,
- Dedicated power usage records or receipts,
- Other: _____

RECEIVED

FEB 28 2008

WATER RESOURCES DEPT
SALEM, OREGON

Tom Wredberg
Signature of Affiant

5/5/06
Date

Signed and sworn to (or affirmed) before me this 5th day of MAY, 2006.



Tom Wredberg
Notary Public for ~~Oregon~~ CALIFORNIA

My Commission Expires: NOV. 17, 2006

Please print legibly or type. Be as specific as possible. Attach additional pages if you need more space. Supporting documentation must be attached.

DIPAULO

Township	Range	Section	Qtr160	Qtr40	Taxlot	Priority Date	Acres/right
14	11	13	SW	SW	800	1895	4
14	11	13	SW	SW	800	1981	4
14	11	24	NW	NW	400	1895	6
14	11	24	NW	NW	400	1981	6

RECEIVED

FEB 28 2008

WATER RESOURCES DEPT
SALEM, OREGON

THREE SISTERS IRRIGATION DISTRICT
P. O. BOX 2230, 68000 HWY. 20 W.
SISTERS, OREGON 97759
541-549-8815 FAX:541-549-8070

Gretchen

STATEMENT DATE: October 31, 2005

CUSTOMER NAME & ADDRESS:

Tim DiPaolo
PO Box 724
Bolinias CA 94927

CUSTOMER ACCOUNT NUMBER:

1184

WATER DELIVERY YEAR: 2005

DESCRIPTION:	RATE:	AMOUNT BILLED:
--------------	-------	----------------

2005 IRRIGATION WATER DELIVERY:

BB14 14.00 Acre Feet Delivered

14.50 Acres Prior & 1895@ \$15 per acre \$217.50

Additional Acre feet delivered after 2 ft/acre @ \$7.50/ac/ft \$0.00

TOTAL DUE \$217.50

Ad (John Short)

TERMS:

1. The first one half (1/2) payment is due within thirty (30) days of the statement date. Subject to interest as of the thirty first (31) day.
2. The second half (1/2) payment is due on or before March 1st. Subject to interest as of March 2nd.
3. Interest charged is 1.33% per month.
4. If you have any questions or believe there is a mistake on your bill, please contact the office.
5. If we can't solve your problem, you will have the opportunity to contest your bill in front of the Board of Equalization, which will meet February 7, 2006. You must notify the office and make an appointment by January 27, 2006 at 5:00pm.

Your prompt payment saves time and money. Thank you in advance.

RECEIVED

FEB 28 2008

WATER RESOURCES
SALEM, OREGON

Water Right Transfer Supplemental Form B AFFIDAVIT ATTESTING TO THE USE OF WATER

State of Oregon)
) ss
County of Deschutes)

I, David Ludi, in my capacity as OWNER,
mailing address 19595 SE Martin Road; Sandy, OR 97055
telephone number (503) 668-5280, being first duly sworn depose and say:

1. I attest that:

- Water was used during the previous five years on the entire authorized place of use of the water right proposed for transfer as described on the accompanying transfer application; **or**
- The water right was leased instream at some time within the last five years. The instream lease number is as follows: _____; **or**
- The water right is not subject to forfeiture and documentation that a presumption of forfeiture for non-use would be rebutted under ORS 540.610(2) is attached.

2. My knowledge of the exercise or status of the water right is based on (check one):

- Personal observation
- Professional expertise

3. My knowledge is specific to the use of water at the following locations:

Township	Range	Mer	Sec	¼ ¼ Section	Gov't Lot or DLC	Acres (if applicable)
<i>See Attached</i>						

RECEIVED
FEB 28 2008
WATER RESOURCES DEPT
SALEM, OREGON

(continues on reverse side)

Please print legibly or type. Be as specific as possible. Attach additional pages if you need more space. Supporting documentation must be attached.

4. The water right was exercised for the authorized purpose described below (e.g., crops grown):

HAY

5. The water delivery system used to apply water as authorized by the right is described below:

1 wheel Line 6" - 900'

1 HAND LINE - 4" - 300'

1- 25 HP Pump

6. One or more of the following documentation supporting the above statements is attached:

- Copy of a water right certificate that was issued within the last five years (not a remaining right certificate),
- Copies of receipts from sales of irrigated crops or for expenditures relating to the use of water,
- Records such as Farm Service Agency crop reports, irrigation district records, an NRCS farm management plan, or records of other water suppliers,
- Dated aerial photographs of the lands or other photographs containing sufficient detail to establish the location and date of the photograph,
- Dedicated power usage records or receipts,
- Instream lease number _____,
- Other: TSID WATER BILL

RECEIVED

FEB 28 2008

WATER RESOURCES DEPT
SALEM, OREGON

[Signature]

Signature of Affiant

2/16/07
Date

Signed and sworn to (or affirmed) before me this 16th day of February, 2007.



[Signature: Chris Stratton]
Notary Public for Oregon

State of Oregon
County of Clatsop

My Commission Expires: 11-12-2010

Please print legibly or type. Be as specific as possible. Attach additional pages if you need more space. Supporting documentation must be attached.

Ludi

Township	Range	Section	Qtr40	Qtr160	Taxlot	Priority Date	Acres/right
14	11	23	NE	NE	100	1895	5
14	11	23	NE	NE	100	1904	1.1
14	11	24	NW	NW	100	1895	3.0

RECEIVED

FEB 28 2008

WATER RESOURCES DEPT
SALEM, OREGON

ACCOUNT # 7101-311
230 68000 HWY 20
SISTERS, OREGON 97759
541-549-3315 FAX: 541-549-8070

STATEMENT DATE: November 20, 2006

CUSTOMER NAME & ADDRESS:

David & Marlene Ludi
19595 SE Martin Rd
Sandy OR 97055

CUSTOMER ACCOUNT NUMBER:

1188

WATER DELIVERY YEAR: 2006

RECEIVED

FEB 28 2008

WATER RESOURCES DEPT
SALEM, OREGON

DESCRIPTION:	RATE:	AMOUNT BILLED:
--------------	-------	----------------

2006 IRRIGATION WATER DELIVERY:

BB14 **12.01** Acre Feet Delivered

8.00	Acres Prior & 1895@ \$15 per acre	\$131.25
------	-----------------------------------	----------

1.50	Acres Junior@ \$7.5 per acre	
------	------------------------------	--

	Additional Acre feet delivered after 2 ft/acre @ \$7.50/ac/ft	\$0.00
--	---	--------

TOTAL DUE		\$131.25
------------------	--	-----------------

TERMS:

1. The first one half (1/2) payment is due within thirty (30) days of the statement date. Subject to interest as of the thirty first (31) day.
2. The second half (1/2) payment is due on or before March 1st. Subject to interest as of March 2nd.
3. Interest charged is 1.33% per month.
4. If you have any questions or believe there is a mistake on your bill, please contact the office.
5. If we can't solve your problem, you will have the opportunity to contest your bill in front of the Board of Equalization, which will meet February 6, 2007. You must notify the office and make an appointment by January 26, 2007 at 5:00pm.

Your prompt payment saves time and money. Thanking you in advance.

Water Right Transfer Supplemental Form B AFFIDAVIT ATTESTING TO THE USE OF WATER

State of Oregon)
) ss
 County of Deschutes)

I, Steven & Linda Mohr, in my capacity as OWNER,
 mailing address 9479 SW Meadow Raod; Terrebonne, OR 97760
 telephone number (541) 514-0177, being first duly sworn depose and say:

1. I attest that:

- Water was used during the previous five years on the entire authorized place of use of the water right proposed for transfer as described on the accompanying transfer application; or
- The water right was leased instream at some time within the last five years. The instream lease number is as follows: _____; or
- The water right is not subject to forfeiture and documentation that a presumption of forfeiture for non-use would be rebutted under ORS 540.610(2) is attached.

2. My knowledge of the exercise or status of the water right is based on (check one):

- Personal observation Professional expertise

3. My knowledge is specific to the use of water at the following locations:

Township	Range	Mer	Sec	¼ ¼ Section	Gov't Lot or DLC	Acres (if applicable)
<i>See Attached</i>						

RECEIVED
 FEB 28 2008
 WATER RESOURCES DEPT
 SALEM, OREGON

(continues on reverse side)

Please print legibly or type. Be as specific as possible. Attach additional pages if you need more space. Supporting documentation must be attached.

4. The water right was exercised for the authorized purpose described below (e.g., crops grown):

wild life management, pond, etc.

5. The water delivery system used to apply water as authorized by the right is described below:

pond, canal.

6. One or more of the following documentation supporting the above statements is attached:

- Copy of a water right certificate that was issued within the last five years (not a remaining right certificate),
- Copies of receipts from sales of irrigated crops or for expenditures relating to the use of water,
- Records such as Farm Service Agency crop reports, irrigation district records, an NRCS farm management plan, or records of other water suppliers,
- Dated aerial photographs of the lands or other photographs containing sufficient detail to establish the location and date of the photograph,
- Dedicated power usage records or receipts,
- Instream lease number _____,
- Other: _____

RECEIVED

FEB 28 2008

WATER RESOURCES DEPT
SALEM, OREGON

Steven Mohr

Signature of Affiant

2-16-07

Date
2-16-07

Junaka Mohr

Signed and sworn to (or affirmed) before me this 16 day of February, 2007.



Kristine J. Lang

Notary Public for Oregon

My Commission Expires: 3/6/2009

Please print legibly or type. Be as specific as possible. Attach additional pages if you need more space. Supporting documentation must be attached.

Mohr

Township	Range	Section	Qtr40	Qtr160	Taxlot	Priority Date	Acres/right
14	11	13	SW	SW	701	1895	.5

RECEIVED
FEB 28 2008
WATER RESOURCES DEPT
SALEM, OREGON

UTILITY INDICATOR:
BOX 3230, 80000 HWY 101
HINES, OREGON 97131
541-8815 FAX: 541-546-3073

STATEMENT DATE: November 20, 2006

CUSTOMER NAME & ADDRESS:

Steven & Linda Mohr
3133 Belle River Dr.
Hacienda Heights CA 91745

CUSTOMER ACCOUNT NUMBER:

1195

WATER DELIVERY YEAR: 2006

DESCRIPTION:	RATE:	AMOUNT BILLED:
--------------	-------	----------------

2006 IRRIGATION WATER DELIVERY:

BB14 1.50 Acre Feet Delivered

0.50	Acres Prior & 1895@ \$15 per acre	\$7.50
0.00	Acres Junior@ \$7.5 per acre	
	Additional Acre feet delivered after 2 ft/acre @ \$7.50/ac/ft	\$3.75

TOTAL DUE \$11.25

TERMS:

1. The first one half (1/2) payment is due within thirty (30) days of the statement date. Subject to interest as of the thirty first (31) day.
2. The second half (1/2) payment is due on or before March 1st. Subject to interest as of March 2nd.
3. Interest charged as 1.33% per month.
4. If you have any questions or believe there is a mistake on your bill, please contact the office.
If we can't solve your problem, you will have the opportunity to contest your bill in front of the Board of Equalization, which will meet February 6, 2007. You must notify the office and make an appointment by January 26, 2007 at 5:00pm.

prompt payment saves time and money. Thanking you in advance.

RECEIVED
FEB 28 2008
WATER RESOURCES DEPT
SALEM, OREGON

Powers

Water Right Transfer Supplemental Form A
AFFIDAVIT ATTESTING TO THE USE OF WATER

State of Oregon)
) ss
County of Deschutes)

I, Sherode & Susan Powers, in my capacity as Owners,
mailing address 70466 Mckenzie Canyon; Terrebonne, OR 97760
telephone number (541) 548-5204, being first duly sworn depose and say:

1. I attest that:

- Water was used during the previous five years on the entire authorized place of use of the water right proposed for transfer as described on the accompanying transfer application, or
- The water right is not subject to forfeiture and documentation that a presumption of forfeiture for non-use would be rebutted under ORS 540.610(2) is attached.

2. My knowledge of the exercise or status of the water right is based on (check one):

- Personal observation
- Professional expertise

3. My knowledge is specific to the use of water at the following locations:

Township	Range	Mer	Sec	1/4 1/4 Section	Gov't Lot or DLC	Acres (if applicable)
				SEE ATTACHED		

RECEIVED
FEB 28 2008
WATER RESOURCES DEPT
SALEM, OREGON

(continues on reverse side)

Please print legibly or type. Be as specific as possible. Attach additional pages if you need more space. Supporting documentation must be attached.

4. The water right was exercised for the authorized purpose described below (e.g., crops grown):

grass hay, horses

5. The water delivery system used to apply water as authorized by the right is described below:

wheel lines with supplemental hand line

6. One or more of the following documentation supporting the above statements is attached:

- Copy of a water right certificate that was issued within the last five years (not a remaining right certificate),
- Copies of receipts from sales of irrigated crops or for expenditures relating to the use of water,
- Records such as Farm Service Agency crop reports, irrigation district records, an NRCS farm management plan, or records of other water suppliers,
- Dated aerial photographs of the lands or other photographs containing sufficient detail to establish the location and date of the photograph,
- Dedicated power usage records or receipts,
- Other: _____

RECEIVED

FEB 28 2008

WATER RESOURCES DEPT
SALEM, OREGON

Sherade Powers
Signature of Affiant

5-18-06
Date

Susan C. Powers

Signed and sworn to (or affirmed) before me this 18th day of May, 2006.



[Signature]
Notary Public for Oregon

My Commission Expires: 11-21-2006

Please print legibly or type. Be as specific as possible. Attach additional pages if you need more space. Supporting documentation must be attached.

POWERS

Township	Range	Section	Qtr160	Qtr40	Taxlot	Priority Date	Acres/right
14	11	13	SE	SE	400	1895	12
14	11	13	SE	SW	400	1895	22
14	11	13	SW	SE	600	1895	5.87
14	11	24	NE	NE	100	1895	2.7
14	11	24	NE	NW	100	1895	1.5

44.07

RECEIVED

FEB 28 2008

WATER RESOURCES DEPT
SALEM, OREGON

THREE SISTERS IRRIGATION DISTRICT
P. O. BOX 2230, 68000 HWY. 20 W.
SISTERS, OREGON 97759
541-549-8815 FAX:541-549-8070

Receipt



STATEMENT DATE: October 22, 2004

CUSTOMER NAME & ADDRESS:

Sherode & Susan Powers
704~~88~~ McKenzie Canyon Rd
Terrebonne OR 97760

CUSTOMER ACCOUNT NUMBER:

1070

WATER DELIVERY YEAR: 2004

RECEIVED

FEB 28 2008

WATER RESOURCES DEPT
SALEM, OREGON

DESCRIPTION:	RATE:	AMOUNT BILLED:
--------------	-------	----------------

2004 IRRIGATION WATER DELIVERY:

AS04 130.71

49.57	Acres Prior & 1895 @ \$15 per acre	
0.00	Acres Junior @ \$7.50 per acre	\$743.55

	Additional Acre feet delivered after 2 ft/acre @ \$7.50/ac/ft	\$236.78
--	---	----------

TOTAL DUE		\$980.33
------------------	--	-----------------

TERMS:

1. The first one half (1/2) payment is due within thirty (30) days of the statement date. Subject to interest as of the thirty first (31) day.
2. The second half (1/2) payment is due on or before March 1st. Subject to interest as of March 2nd.
3. Interest charged is 1.33% per month.
4. If you have any questions or believe there is a mistake on your bill, please contact the office.
5. If we can't solve your problem, you will have the opportunity to contest your bill in front of the Board of Equalization, which will meet February 1, 2005. You must notify the office and make an appointment by January 21, 2005 at 5:00pm.

Your prompt payment saves time and money. Thank you in advance.