

Proposed Water Rights for Instream Lease													
AUTHORIZED PLACE OF USE													
LEGAL DESCRIPTION													
Certificate	Certificate	PRIORITY	USE	POD#	TWP	RNG	SEC	QQ	TAXLOT	USER NAME	OLD WRA	New WRA	See Map
PRIMARY	SUPP	DATE									Change		
74306		5/7/1906	IRR	16129	3N	10E	34	SE/SW	501	Randy Olmstead	9.7	6.8	1
74306		5/7/1906	IRR	16129	3N	10E	34	SW/SW	100	Randy Olmstead	0.9	0.7	
74306		5/7/1906	IRR	16129	3N	10E	34	NE/SW	501	Randy Olmstead	6.8	6.7	
74306		5/7/1906	IRR	16129	3N	10E	34	SW/SW	501	Randy Olmstead	7.3	7.1	4
Total WRA for instream Lease											3.4		

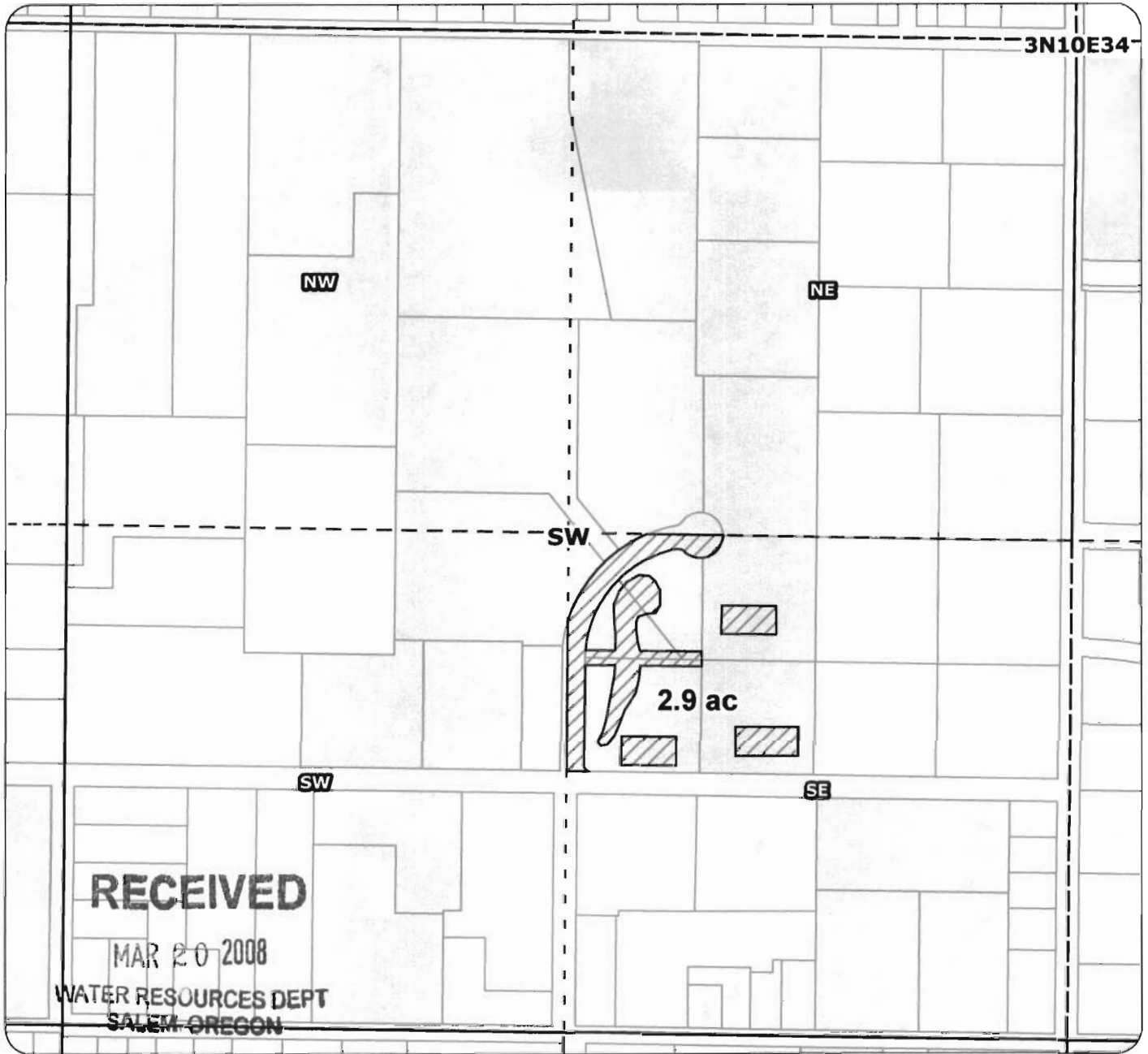
Note, Olmstead signed off 3.4 Water Right Acres
To Farmers Irrigation District on 4-4-2005

RECEIVED

MAR 20 2008

WATER RESOURCES DEPT
SALEM, OREGON



2008 Farmers Irrigation District Instream Lease Map

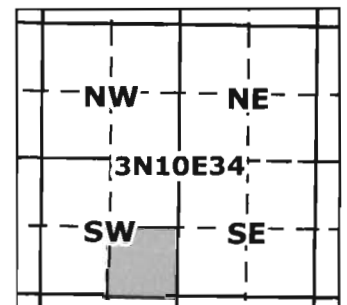


Application for Instream Lease

for
Farmers Irrigation District
taxlot 501*
2.9 acres
(3N10E34SESW)

* All leased water from original
quit claim of taxlot 501

-  Proposed Lease of Irrigation Rights
-  Water Rights



Geo-Spatial Solutions, Inc.
www.geospatialsolutions.com

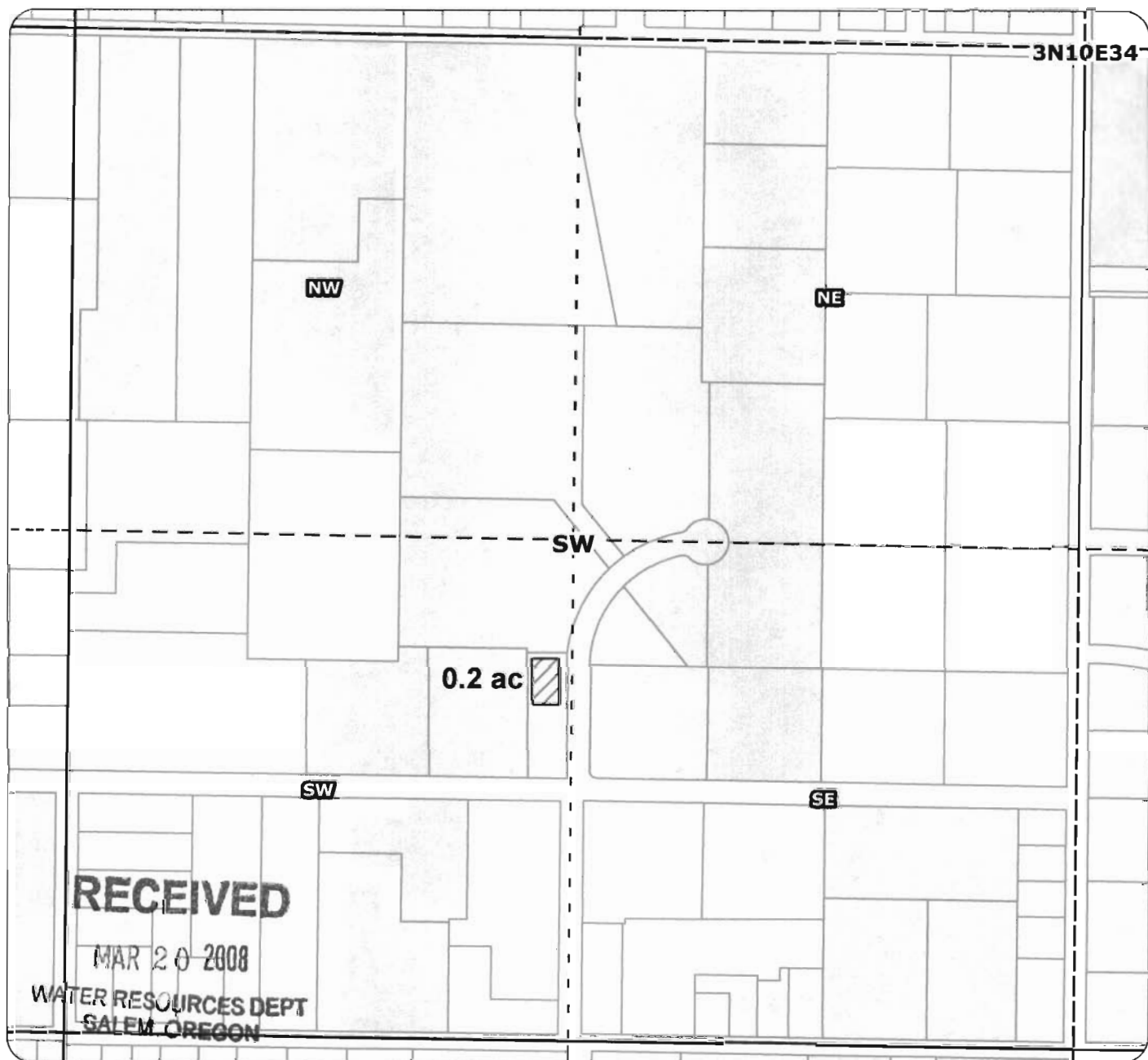
Date Created: January 2008

1

j^N



1 inch equals 400 feet

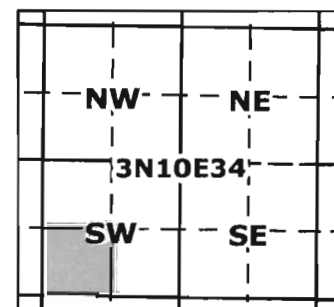
2008 Farmers Irrigation District Instream Lease Map



Application for Instream Lease

for
 Farmers Irrigation District
 taxlot 100
 0.2 acres
 (3N10E34SWSW)

-  Proposed Lease of Irrigation Rights
-  Water Rights



Geo-Spatial Solutions, Inc.
www.geospatialsolutions.com

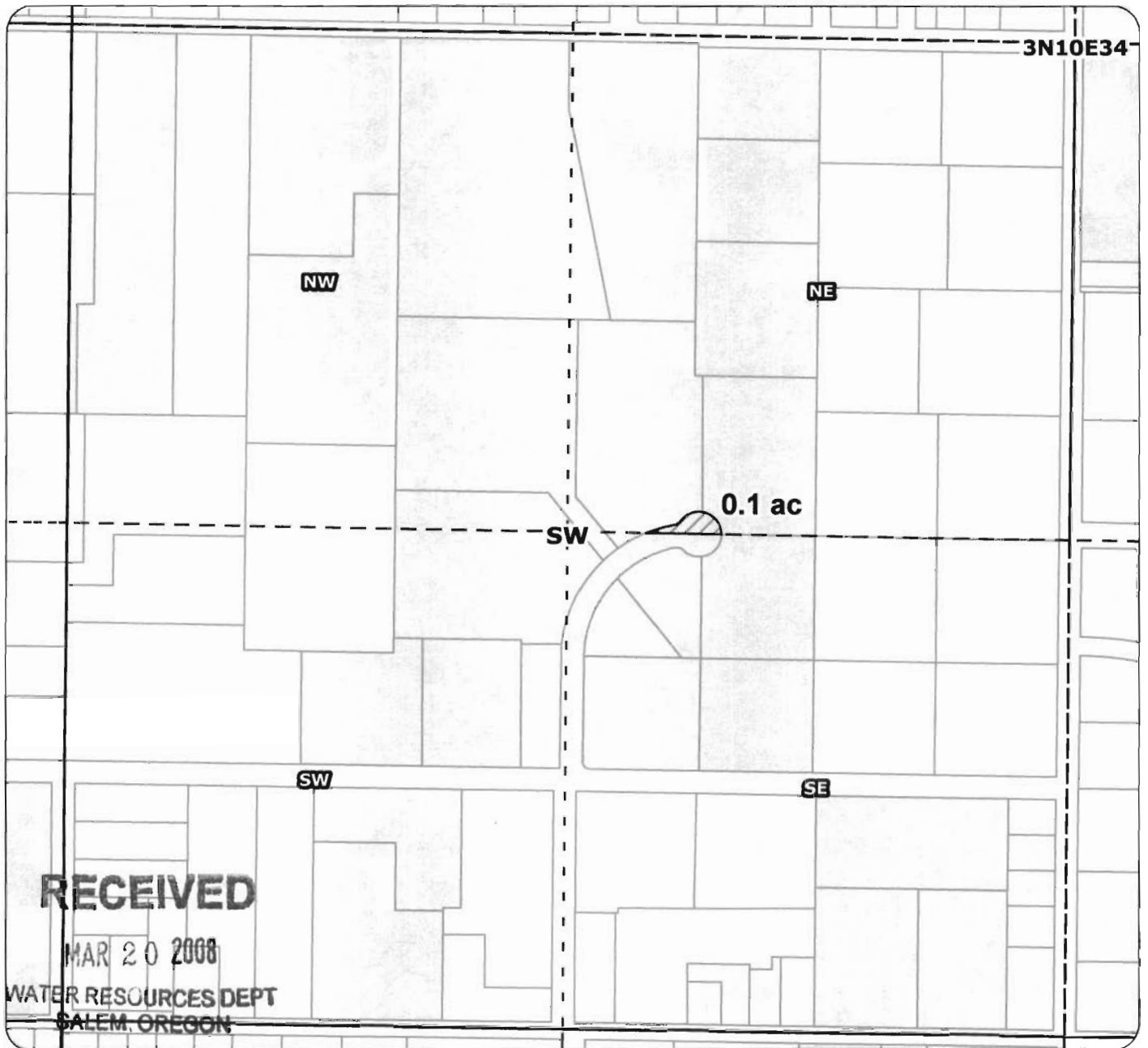
Date Created: January 2008

#2

j^N

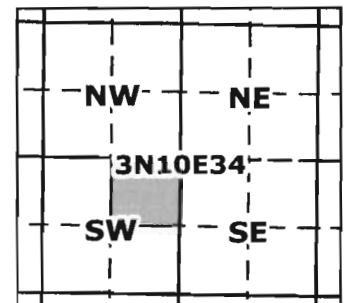
1 inch equals 400 feet



2008 Farmers Irrigation District Instream Lease Map



Application for Instream Lease

for
Farmers Irrigation District
taxlot 501*
0.1 acres
(3N10E34NESW)



-  Proposed Lease of Irrigation Rights
-  Water Rights

* All leased water from original quit claim of taxlot 501



Geo-Spatial Solutions, Inc.
www.geospatialsolutions.com

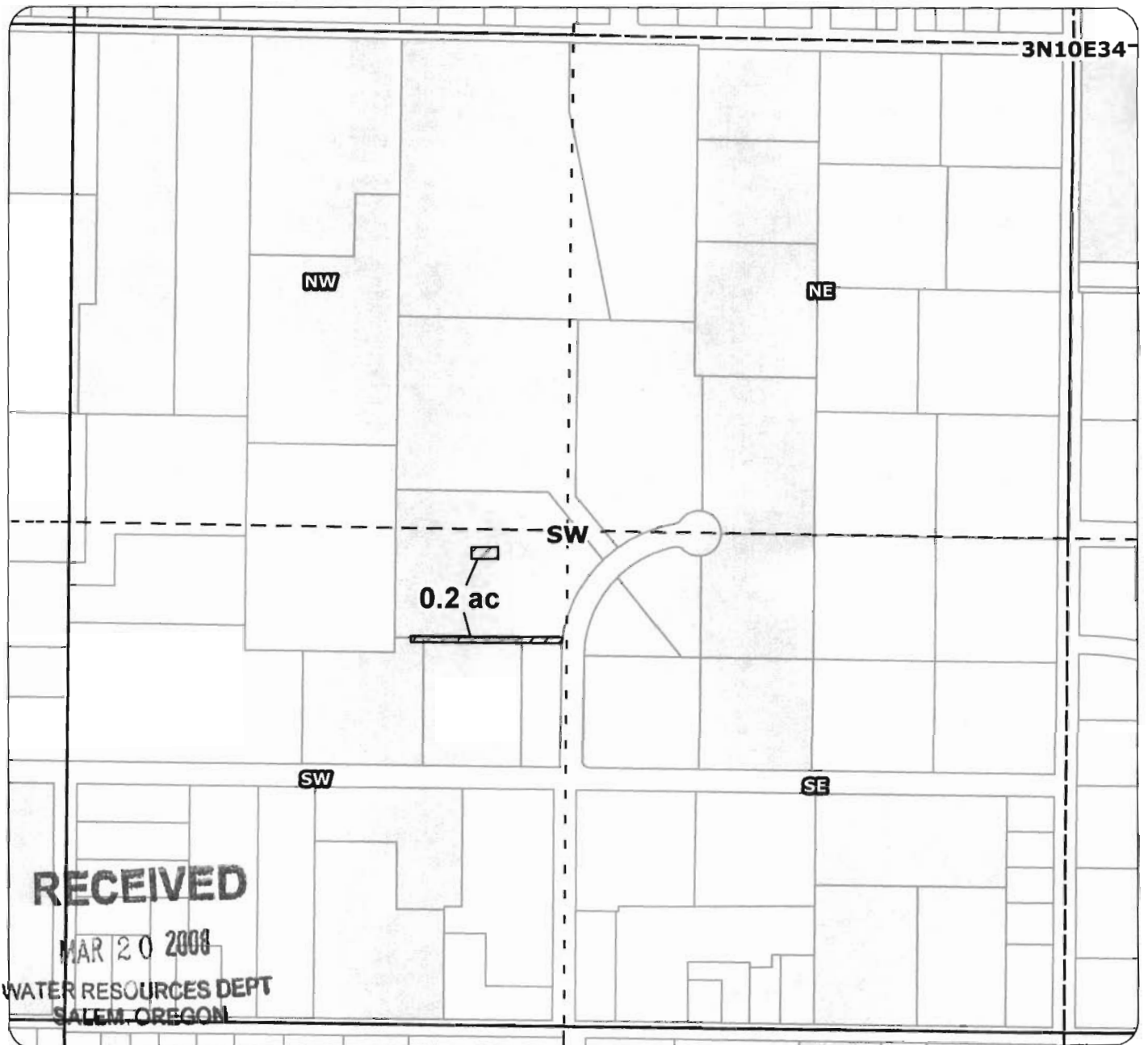
*3

Date Created: January 2008

j^N

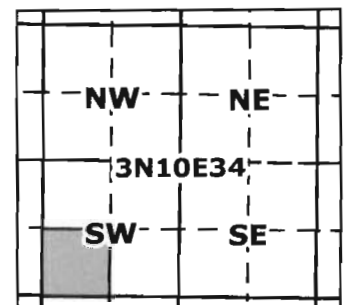
1 inch equals 400 feet



2008 Farmers Irrigation District Instream Lease Map



Application for Instream Lease

for
Farmers Irrigation District
taxlot 501*
0.2 acres
(3N10E34SWSW)



-  Proposed Lease of Irrigation Rights
-  Water Rights

* All leased water from original quit claim of taxlot 501



Geo-Spatial Solutions, Inc.
www.geospatialsolutions.com

#4

Date Created: January 2008

j^N

1 inch equals 400 feet

ASSIGNMENT OF WATER RIGHT
POWER OF ATTORNEY

WHEREAS, the undersigned **Olmstead Randy (Olmstead(s) (Mt View Ranch HR, LLC)** are the owners of the following described real property situated in Hood River County, Oregon, and more particularly described as:

Assessor's map and tax lot no.

- 3N 10 34 NE/SW # 0501, consisting of 6.80 irrigable acres
- 3N 10 34 NW/SW #0501, consisting of 5.60 irrigable acres
- 3N 10 34 SE/SW #0501, consisting of 9.70 irrigable acres
- 3N 10 34 SW/SW #0501, consisting of 7.30 irrigable acres
- 3N 10 34 SW/SW #0100, consisting of .90 irrigable acres

Which property is within the boundaries of and subject to the charges and assessments of the Farmers Irrigation District (District), and

WHEREAS, there is appurtenant to the above-described real property the following described water right of record:

Certificate number: C74306 & (07)
Priority Date: 05/07/1906
Source: Hood River
Purpose: Irrigation
Transferred Amount: 3.4

Which water right is in the name of the Farmers Irrigation District is delivered by the District, and, WHEREAS, **Olmstead(s)** desire to transfer

- 2.90 acres of the water rights from tax lot 3N-10E-34 SE/SW # 0501
- .20 acres of the water rights from tax lot 3N-10E-34-SW/SW #0100
- .10 acres of the water rights from tax lot 3N-10E-34-NE/SW-0501
- .20 acres of the water rights from tax lot 3N-10E-34-SW/SW-0501

and continue to receive and be billed 6.70 water right acres for tax lot 3N 10 34 NE/SW #0501
 and continue to receive and be billed 5.60 water right acres for tax lot 3N 10 34 NW/SW #0501
 and continue to receive and be billed 6.8 water right acres for tax lot 3N 10 34 SE/SW #0501
 and continue to receive and be billed 7.10 water right acres for tax lot 3N 10 34 SW/SW #0501
 and continue to receive and be billed .70 water right acres for tax lot 3N 10 34 SW/SW #0100

Olmstead hereby makes grants, assigns and conveys to the District all of right, title and interest in and to the above-described transferred water right of record and in and to the use of the water therefrom which is appurtenant to the above described property.

Olmstead hereby makes constitutes and appoints the Chairman of Farmers Irrigation District, as their agent and attorney in fact with power and authority to assign, transfer and convey the above described transferred water right on the records of the Oregon Water Resources Department, including, but not limited to, transferring the use, place of use and point of diversion, and to execute and deliver transfer applications and any other documentation necessary or desirable to accomplish the transfer of the water right.

IN WITNESS WHEREOF, the undersigned has executed this instrument the 4 day of April, 2005

Randy Olmstead owner-pres.
 Randy Olmstead, Owner

RECEIVED


MAR 20 2008

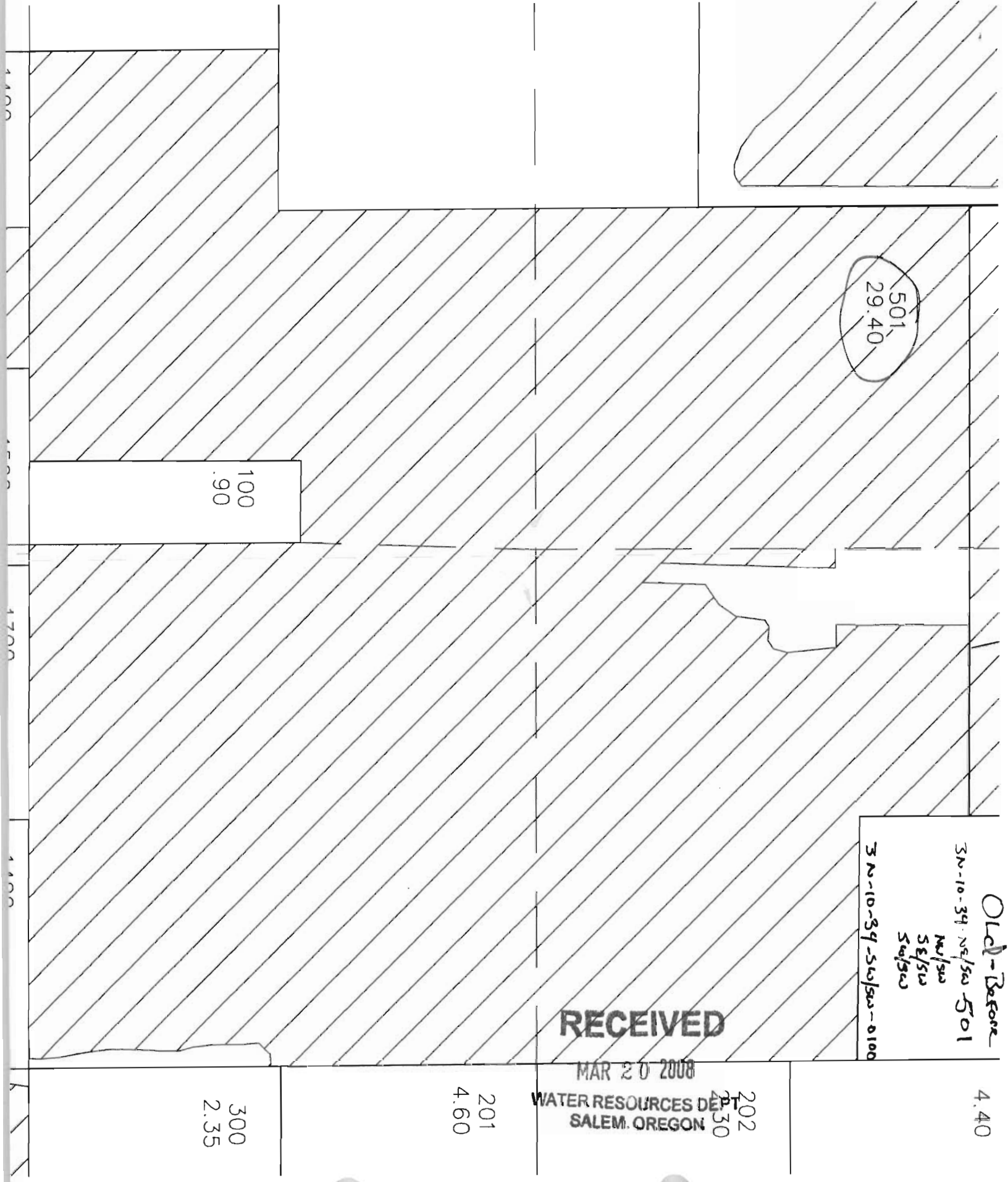
WATER RESOURCES DEPT
SALEM, OREGON

STATE OF OREGON)
County of Hood River) ss.

Randy Olmstead acknowledged this instrument before me on 4-4, 2005.

Richard E. Brock
 Notary Public for Oregon
 My commission expires: 8/08/2008





501,
29.40

100
.90

Old - Before
30-10-34 ne/500 501
NW/500
SE/500
SW/500
30-10-34 SW/500 - 0100

RECEIVED

MAR 20 2008

202
230
WATER RESOURCES DEPT
SALEM, OREGON

4.40

201
4.60

300
2.35

FARMERS IRRIGATION DISTRICT

Serving the Northern Hood River Valley since 1874

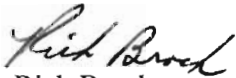
1985 Country Club Road, Hood River, OR 97031; phone 541-386-3115 fax 541-386-9103 www.fidhr.org

3/5/2008

BENEFICIAL USE

During the 2004 irrigation season tax lot 0501 was a working orchard and fruit was harvested. Tax lot 3N-10E-34-SW/SW-0100 was a residence for a farm worker and the water was beneficially used.

Thank you,



Rick Brock
Water Rights Specialist
Farmers Irrigation District
541-387-5263

RECEIVED

MAR 20 2008

WATER RESOURCES DEPT
SALEM, OREGON