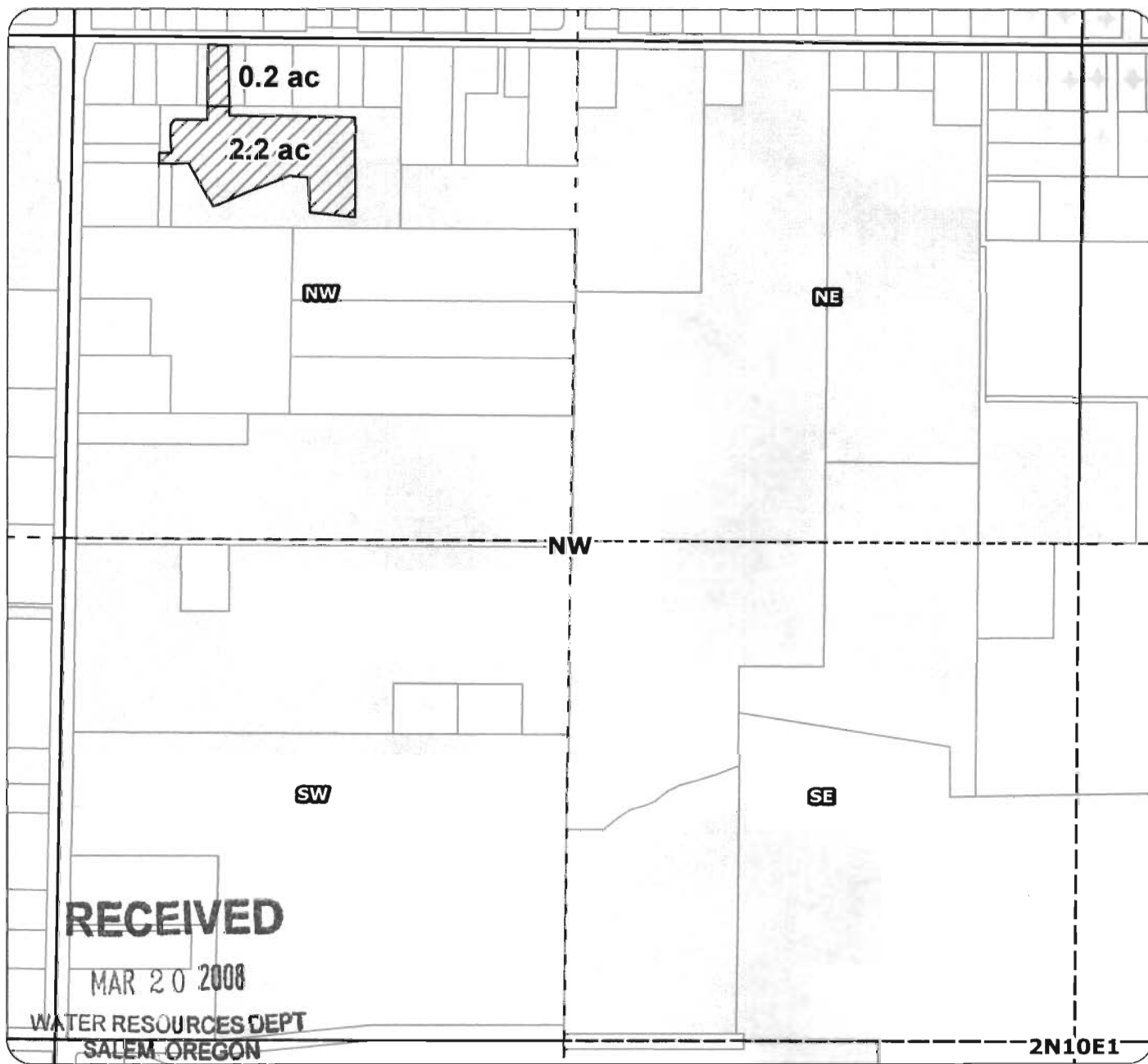


WATER RIGHT		Proposed Water Rights for Instream Lease																			
Certificate	Certificate	AUTHORIZED PLACE OF USE						LEGAL DESCRIPTION													
<u>PRIMARY</u>	<u>SUPP</u>	<u>PRIORITY</u>	<u>DATE</u>	<u>USE</u>	<u>POD#</u>	<u>TWP</u>	<u>RNG</u>	<u>SEC</u>	<u>QQ</u>	<u>TAXLOT</u>	<u>USER NAME</u>	<u>OLD WRA</u>	<u>Change</u>	<u>New WRA</u>	<u>See Map</u>						
74306			5/7/1906	IRR	16129	2N	10E	1	NW/NW	2400	Abbot	0.4	0.2	0.2	1						
74306			5/7/1906	IRR	16129	2N	10E	1	NW/NW	2700	Abbot	4.4	2.2	2.2	2						
Total for Instream lease											2.4		acres								
<p>Note, Abbot signed off 2.4 Water Right Acres To Farmers Irrigation District on 1-24-2007.</p>																					

RECEIVED



MAR 20 2008
WATER RESOURCES DEPT
SALEM OREGON

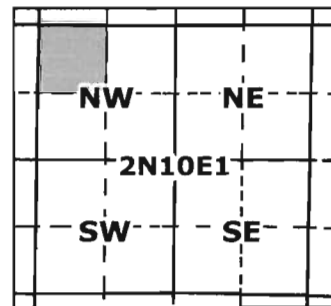
2008 Farmers Irrigation District Instream Lease Map



Application for Instream Lease

for
 Farmers Irrigation District
 taxlot 2400 - 0.2 acres
 taxlot 2700 - 2.2 acres
 (2N10E1NWNW)

-  Proposed Lease of Irrigation Rights
-  Water Rights



Geo-Spatial Solutions, Inc.
www.geospatialsolutions.com

Date Created: January 2008

2

j N

1 inch equals 400 feet

**ASSIGNMENT OF WATER RIGHT
POWER OF ATTORNEY**

WHEREAS, the undersigned **Terry Abbott (Hood River Assembly of God)** is the owner of the following described real property situated in Hood River County, Oregon, and more particularly described as:

Assessor's map and tax lot no. 2N-10E-01-NW/NW-2400, consisting of .40 irrigable acres.
Assessor's map and tax lot no. 2N-10E-01-NW/NW-2700, consisting of 4.40 irrigable acres.

Which property is within the boundaries of and subject to the charges and assessments of the Farmers Irrigation District (District), and

WHEREAS, there is appurtenant to the above-described real property the following described water right of record:

Certificate number: C74306 & (07)
Priority Date: 05/07/1906
Source: Hood River
Purpose: Irrigation
Transferred Amount: 0.20 Tax Lot 2400
Transferred Amount: 2.20 Tax Lot 2700

Which water right is in the name of the Farmers Irrigation District is delivered by the District, and,

WHEREAS, **Abbott** desires to transfer off **0.20** acres of the water rights from tax lot 2N-10E-01-NW/NW-2400 and continue to receive and be billed for **0.20** water right acres.

WHEREAS, **Abbott** desires to transfer off **2.20** acres of the water rights from tax lot 2N-10E-01-NW/NW-2700 and continue to receive and be billed for **2.20** water right acres.


Abbott hereby grants, assigns and conveys to the District all of right, title and interest in and to the above-described transferred water right of record and in and to the use of the water therefrom which is appurtenant to the above described property.

Abbott hereby makes constitutes and appoints the Chairman of Farmers Irrigation District as their agent and attorney in fact with power and authority to assign, transfer and convey the above described transferred water right on the records of the Oregon Water Resources Department, including, but not limited to, transferring the use, place of use and point of diversion, and to execute and deliver transfer applications and any other documentation necessary or desirable to accomplish the transfer of the water right.

IN WITNESS WHEREOF, the undersigned has executed this instrument the 24th day of January, 2007.

Terry Abbott, pastor
Terry Abbott

STATE OF OREGON)
) ss.
County of Hood River)



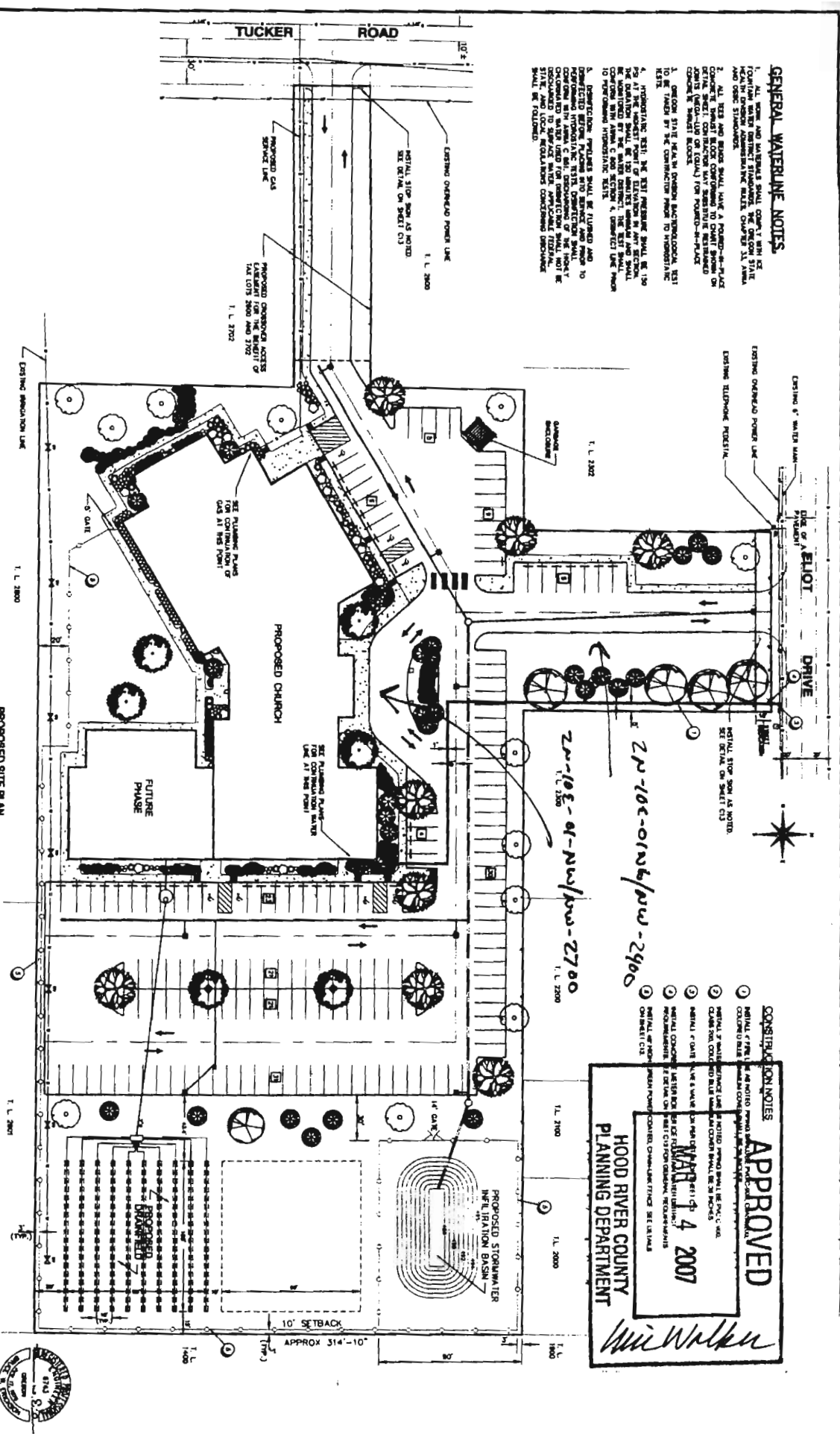
Terry Abbott acknowledged this instrument before me on 1/24/2007.

RECEIVED
MAR 20 2008
WATER RESOURCES DEPT
SALEM, OREGON

Richard E. Brock
Notary Public for Oregon
My commission expires: 8-8-08

GENERAL WATERLINE NOTES:

1. ALL WATER AND WATERLINES SHALL COMPLY WITH THE LOCAL WATER SERVICE REGULATIONS, THE OREGON STATE HEALTH DEPARTMENT REGULATIONS, CHAPTER 33, ARS 11, AND THE OREGON ADMINISTRATIVE RULES, CHAPTER 59, ARS 11.
2. ALL NEW AND EXISTING WATERLINES SHALL BE INSTALLED TO THE STREET CURB OR TO THE PROPERTY LINE, UNLESS OTHERWISE SPECIFIED.
3. ALL WATERLINES SHALL BE INSTALLED TO THE STREET CURB OR TO THE PROPERTY LINE, UNLESS OTHERWISE SPECIFIED.
4. ALL WATERLINES SHALL BE INSTALLED TO THE STREET CURB OR TO THE PROPERTY LINE, UNLESS OTHERWISE SPECIFIED.
5. ALL WATERLINES SHALL BE INSTALLED TO THE STREET CURB OR TO THE PROPERTY LINE, UNLESS OTHERWISE SPECIFIED.
6. ALL WATERLINES SHALL BE INSTALLED TO THE STREET CURB OR TO THE PROPERTY LINE, UNLESS OTHERWISE SPECIFIED.
7. ALL WATERLINES SHALL BE INSTALLED TO THE STREET CURB OR TO THE PROPERTY LINE, UNLESS OTHERWISE SPECIFIED.
8. ALL WATERLINES SHALL BE INSTALLED TO THE STREET CURB OR TO THE PROPERTY LINE, UNLESS OTHERWISE SPECIFIED.
9. ALL WATERLINES SHALL BE INSTALLED TO THE STREET CURB OR TO THE PROPERTY LINE, UNLESS OTHERWISE SPECIFIED.
10. ALL WATERLINES SHALL BE INSTALLED TO THE STREET CURB OR TO THE PROPERTY LINE, UNLESS OTHERWISE SPECIFIED.



CONSTRUCTION NOTES

1. INSTALL 6" FIBER OPTIC CABLE TO THE STREET CURB OR TO THE PROPERTY LINE, UNLESS OTHERWISE SPECIFIED.
2. INSTALL 6" WATER SERVICE LINE TO THE STREET CURB OR TO THE PROPERTY LINE, UNLESS OTHERWISE SPECIFIED.
3. INSTALL 6" GAS SERVICE LINE TO THE STREET CURB OR TO THE PROPERTY LINE, UNLESS OTHERWISE SPECIFIED.
4. INSTALL 6" OVERHEAD POWER LINE TO THE STREET CURB OR TO THE PROPERTY LINE, UNLESS OTHERWISE SPECIFIED.
5. INSTALL 6" TELEPHONE FIBERLINE TO THE STREET CURB OR TO THE PROPERTY LINE, UNLESS OTHERWISE SPECIFIED.
6. INSTALL 6" OVERHEAD POWER LINE TO THE STREET CURB OR TO THE PROPERTY LINE, UNLESS OTHERWISE SPECIFIED.
7. INSTALL 6" OVERHEAD POWER LINE TO THE STREET CURB OR TO THE PROPERTY LINE, UNLESS OTHERWISE SPECIFIED.
8. INSTALL 6" OVERHEAD POWER LINE TO THE STREET CURB OR TO THE PROPERTY LINE, UNLESS OTHERWISE SPECIFIED.
9. INSTALL 6" OVERHEAD POWER LINE TO THE STREET CURB OR TO THE PROPERTY LINE, UNLESS OTHERWISE SPECIFIED.
10. INSTALL 6" OVERHEAD POWER LINE TO THE STREET CURB OR TO THE PROPERTY LINE, UNLESS OTHERWISE SPECIFIED.

APPROVED

HOOD RIVER COUNTY PLANNING DEPARTMENT

MAR 4 2007

Mimi Walker

DATE: 12/11/07	SCALE: 1" = 20'	PROJECT NO: 06-001	CLIENT: HOOD RIVER ASSEMBLY OF GOD
DATE: 12/11/07	SCALE: 1" = 20'	PROJECT NO: 06-001	CLIENT: HOOD RIVER ASSEMBLY OF GOD
DATE: 12/11/07	SCALE: 1" = 20'	PROJECT NO: 06-001	CLIENT: HOOD RIVER ASSEMBLY OF GOD
DATE: 12/11/07	SCALE: 1" = 20'	PROJECT NO: 06-001	CLIENT: HOOD RIVER ASSEMBLY OF GOD
DATE: 12/11/07	SCALE: 1" = 20'	PROJECT NO: 06-001	CLIENT: HOOD RIVER ASSEMBLY OF GOD
DATE: 12/11/07	SCALE: 1" = 20'	PROJECT NO: 06-001	CLIENT: HOOD RIVER ASSEMBLY OF GOD
DATE: 12/11/07	SCALE: 1" = 20'	PROJECT NO: 06-001	CLIENT: HOOD RIVER ASSEMBLY OF GOD
DATE: 12/11/07	SCALE: 1" = 20'	PROJECT NO: 06-001	CLIENT: HOOD RIVER ASSEMBLY OF GOD
DATE: 12/11/07	SCALE: 1" = 20'	PROJECT NO: 06-001	CLIENT: HOOD RIVER ASSEMBLY OF GOD
DATE: 12/11/07	SCALE: 1" = 20'	PROJECT NO: 06-001	CLIENT: HOOD RIVER ASSEMBLY OF GOD

RECEIVED

MAR 20 2008

WATER RESOURCES DEPT
SALEM, OREGON

C3
13

FARMERS IRRIGATION DISTRICT

Serving the Northern Hood River Valley since 1874

1985 Country Club Road, Hood River, OR 97031; phone 541-386-3115 fax 541-386-9103 www.fidhr.org

3/5/2008

BENEFICIAL USE

During the 2006 irrigation season I inspected tax lots 2N-10E-01-NW/NW-2400 & 2700 for beneficial use. Sprinklers were going on both tax lots; I calculated use at 26.5 gallons per minute. There were eight rainbird sprinklers running with 1/8" nozzles and about 45 psi.

Thank you,



Rick Brock
Water Rights Specialist
Farmers Irrigation District
541-387-5263

RECEIVED
MAR 20 2008
WATER RESOURCES DEPT
SALEM, OREGON