

**RECEIVED**

MAR 20 2008

WATER RESOURCES DEPT  
SALEM, OREGON

Proposed Water Rights for Instream Lease  
AUTHORIZED PLACE OF USE  
LEGAL DESCRIPTION



Certificate	Certificate	PRIORITY	USE	POD#	TWP	RNG	SEC	QQ	TAXLOT	USER NAME	OLD WRA	Change	NEW WRA	See Map
74306	74306	5/7/1906	IRR	16129	3N	10E	35	SW/NW	900	Syncline Enterprises	4	4	0	1
Total WRA for instream Lease											4	4		

Note, Betts signed off all water rights  
To Farmers Irrigation District on 8-10-2006

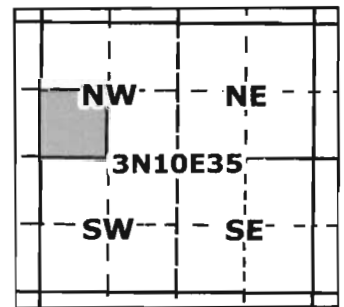
# 2008 Farmers Irrigation District Instream Lease Map



## Application for Instream Lease

-  Proposed Lease of Irrigation Rights
-  Water Rights

for  
 Farmers Irrigation District  
 taxlot 900\*  
 4.0 acres  
 (3N10E35SWNW)



\* All leased water from original  
 quit claim of taxlot 900



**Geo-Spatial Solutions, Inc.**  
[www.geospatialsolutions.com](http://www.geospatialsolutions.com)

Date Created: January 2008

**j<sup>N</sup>**

1 inch equals 400 feet

**ASSIGNMENT OF WATER RIGHT  
POWER OF ATTORNEY**

WHEREAS, the undersigned **Marc Betts (Syncline Enterprises LLC)** are the owners of the following described real property situated in Hood River County, Oregon, and more particularly described as:

Assessor's map and tax lot no. 3N-10E-35 SW/NW # 0900, consisting of 4.0 irrigable acres Which property is within the boundaries of and subject to the charges and assessments of the Farmers Irrigation District (District), and

WHEREAS, there is appurtenant to the above-described real property the following described water right of record:

**Certificate number:** C74306 & (07)  
**Priority Date:** 05/07/1906  
**Source:** Hood River  
**Purpose:** Irrigation  
**Transferred Amount:** 4.0

Which water right is in the name of the Farmers Irrigation District is delivered by the District, and,

**WHEREAS, Betts** desire to transfer 4.0 water right acres for tax lot 3N-10E-35 SW/NW #0900, relinquishing all water rights.

**Betts** hereby makes grants, assigns and conveys to the District all of right, title and interest in and to the above-described transferred water right of record and in and to the use of the water therefrom which is appurtenant to the above described property.


**Betts** hereby makes constitutes and appoints the Chairman of Farmers Irrigation District, as their agent and attorney in fact with power and authority to assign, transfer and convey the above described transferred water right on the records of the Oregon Water Resources Department, including, but not limited to, transferring the use, place of use and point of diversion, and to execute and deliver transfer applications and any other documentation necessary or desirable to accomplish the transfer of the water right.


IN WITNESS WHEREOF, the undersigned has executed this instrument the 10 day of AUGUST, 2006

  
\_\_\_\_\_  
Marc Betts, (Syncline Enterprises, LLC)

STATE OF OREGON        )  
County of Hood River    ) ss.

Betts acknowledged this instrument before me on 8/10/, 2006.

  
\_\_\_\_\_  
Notary Public for Oregon  
My commission expires: 8/8/08



**RECEIVED**

MAR 20 2008

WATER RESOURCES DEPT  
SALEM, OREGON

# FARMERS IRRIGATION DISTRICT

Serving the Northern Hood River Valley since 1874

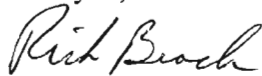
1985 Country Club Road, Hood River, OR 97031; phone 541-386-3115 fax 541-386-9103 [www.fidhr.org](http://www.fidhr.org)

3/5/2008

## BENEFICIAL USE

During the 2004 irrigation season the previous owners used water for irrigation on tax lot 3N-10E-35-SW/NW-0900. FID had several calls for assistance, as their antiquated system needed regular attention.

Thank you,



Rick Brock  
Water Rights Specialist  
Farmers Irrigation District  
541-387-5263

**RECEIVED**

MAR 20 2008

WATER RESOURCES DEPT  
SALEM, OREGON