




AUTHORIZED POD 1 IS IN THE NW1/4SE1/4 OF SECTION 13 FOR C-32299  
 AUTHORIZED POD 2 IS IN THE NW1/4NE1/4 OF SECTION 23 FOR C-32299  
 PROPOSED POD IS 1420 FT. SOUTH AND 1920 FT. WEST OF THE E1/4 COR. SEC. 14

APPLICATION MAP FOR  
 ADDITIONAL POINT OF DIVERSION  
 FOR  
 ROY HARDY

MARCH 11, 2008

SCALE 1"=1320'



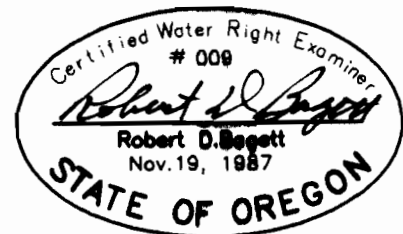
- EXISTING DITCH
-  C-51510 & C-25578  
 C-51510 IS PRIMARY  
 C-25578 IS SUPPLEMENTAL FROM FIELDS CREEK
-  C-32299
-  C-32299 OVERLAYING  
 C-51510 & C-25578

BY ROBERT BAGETT  
 BAGETT, GRIFFITH & BLACKMAN  
 PROFESSIONAL LAND SURVEYORS  
 P.O. BOX 476  
 JOHN DAY, OREGON 97845  
 (541) 575-1251

**RECEIVED**

MAR 18 2008

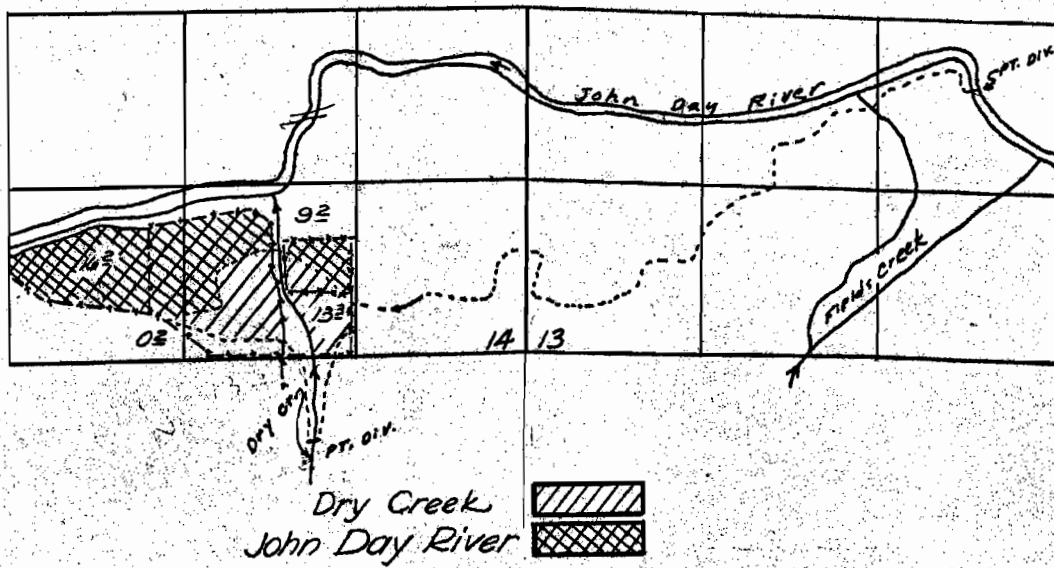
WATER RESOURCES DEPT  
 SALEM, OREGON



NOTE: The preparation of this map was for the purpose of identifying the location of the proposed water right and has no intent to provide dimensions or location of property ownership lines.

1 10563

# T.13S. R.28E. W.M.



## FINAL PROOF SURVEY UNDER

Application No. 38503 Permit No. 28689  
IN NAME OF

William H. Hyder

Surveyed June 26 1964, by G. Ward



July, 2008

T 10563



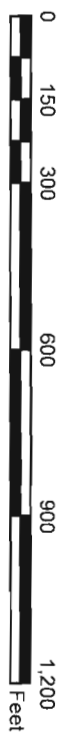
**USDA**  
Farm Service Agency

March 13, 2007

**Grant County**

2005 RZ15447 July

**Tract: #167**



T 10563

This acreage is for FSA program purposes only. No warranty is made for any other use.



**RECEIVED**

MAR 18 2008

WATER RESOURCES DEPT  
SALEM, OREGON





23

T167

T147

T351

23

T348

**RECEIVED**

MAR 18 2608

WATER RESOURCES DEPT  
SALEM, OREGON

1328

T351