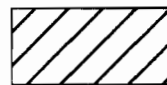

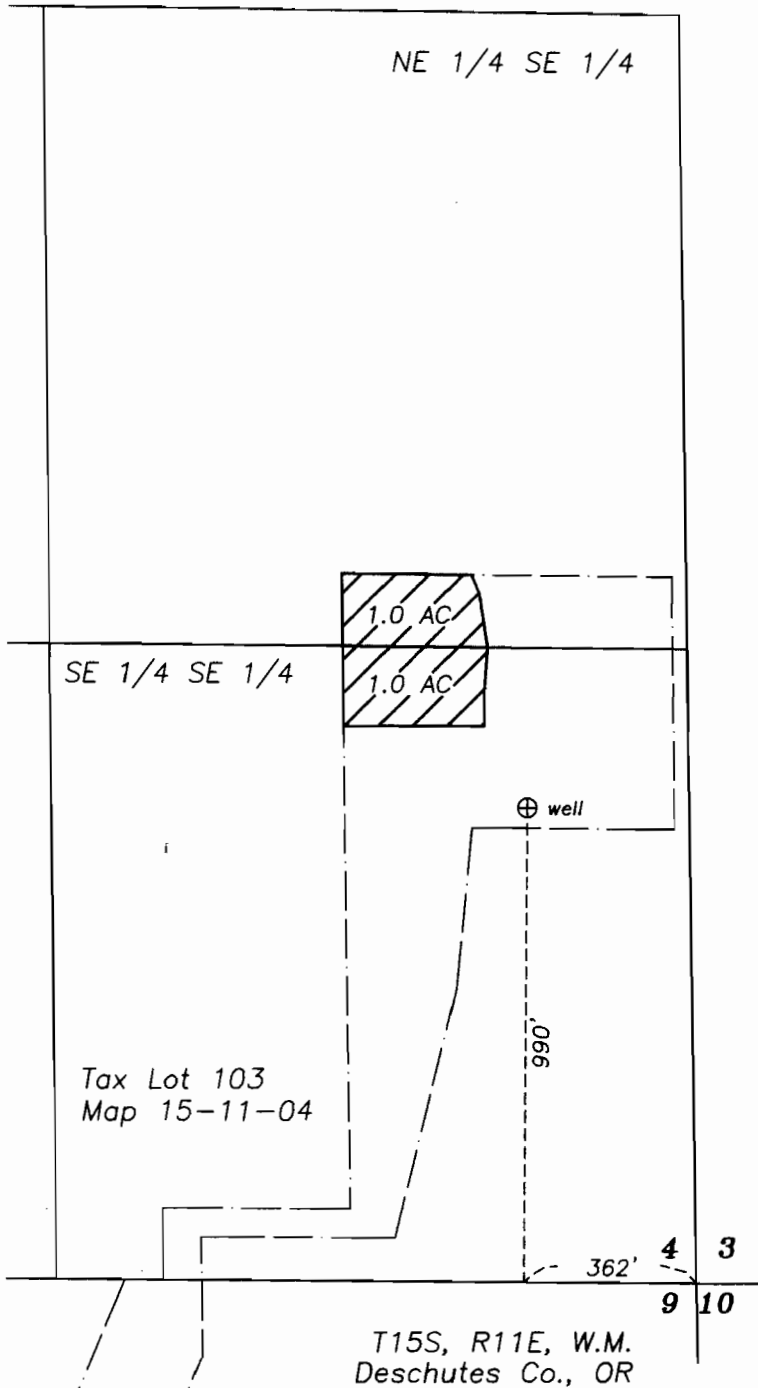



Water Rights Transfer

"Off" Map

Three Sisters Irrigation District



Water to transfer off
(Certificate 74135, Priority
date 12/31/1895).

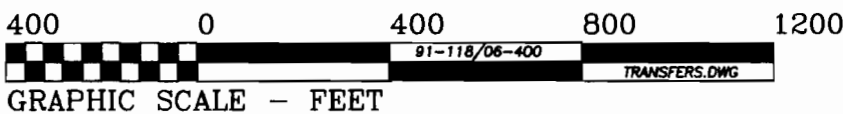


Renewal date: 6/30/2008

RECEIVED

MAR 24 2008

**WATER RESOURCES DEPT
SALEM, OREGON**



THIS MAP IS FOR THE PURPOSE OF IDENTIFYING THE LOCATION OF THE WATER RIGHT. IT IS NOT INTENDED TO PROVIDE LEGAL DIMENSIONS OR LOCATIONS OF PROPERTY OWNERSHIP LINES.

Water Rights Transfer

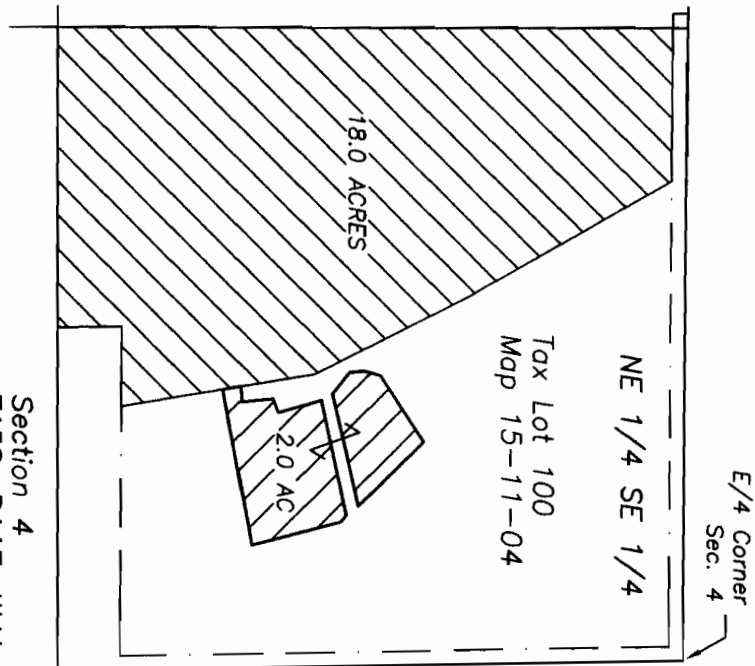
"On" Map

Three Sisters Irrigation District

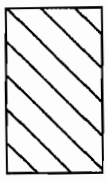
RECEIVED

MAR 24 2008

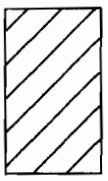
WATER RESOURCES DEPT
SALEM, OREGON



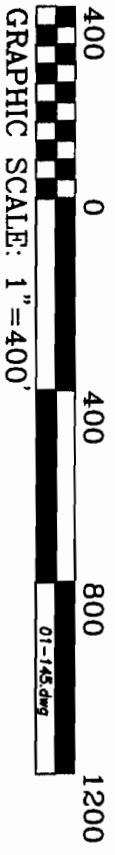
Section 4
T15S, R11E, W.M.
Deschutes Co., OR



Existing water right. (Certificate 74135, priority date 12/31/1895, Three Sisters Irrigation District)



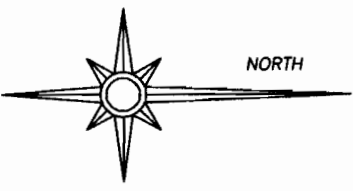
Water right to transfer on to land. (Certificate 74135, priority date 12/31/1895, Three Sisters Irrigation District)



1/19/2007

Certified Water Right Examiner
#60068
Michele W. Simms
Michele W. Simms
July 14, 2004
STATE OF OREGON

Renewal date: 6/30/2008




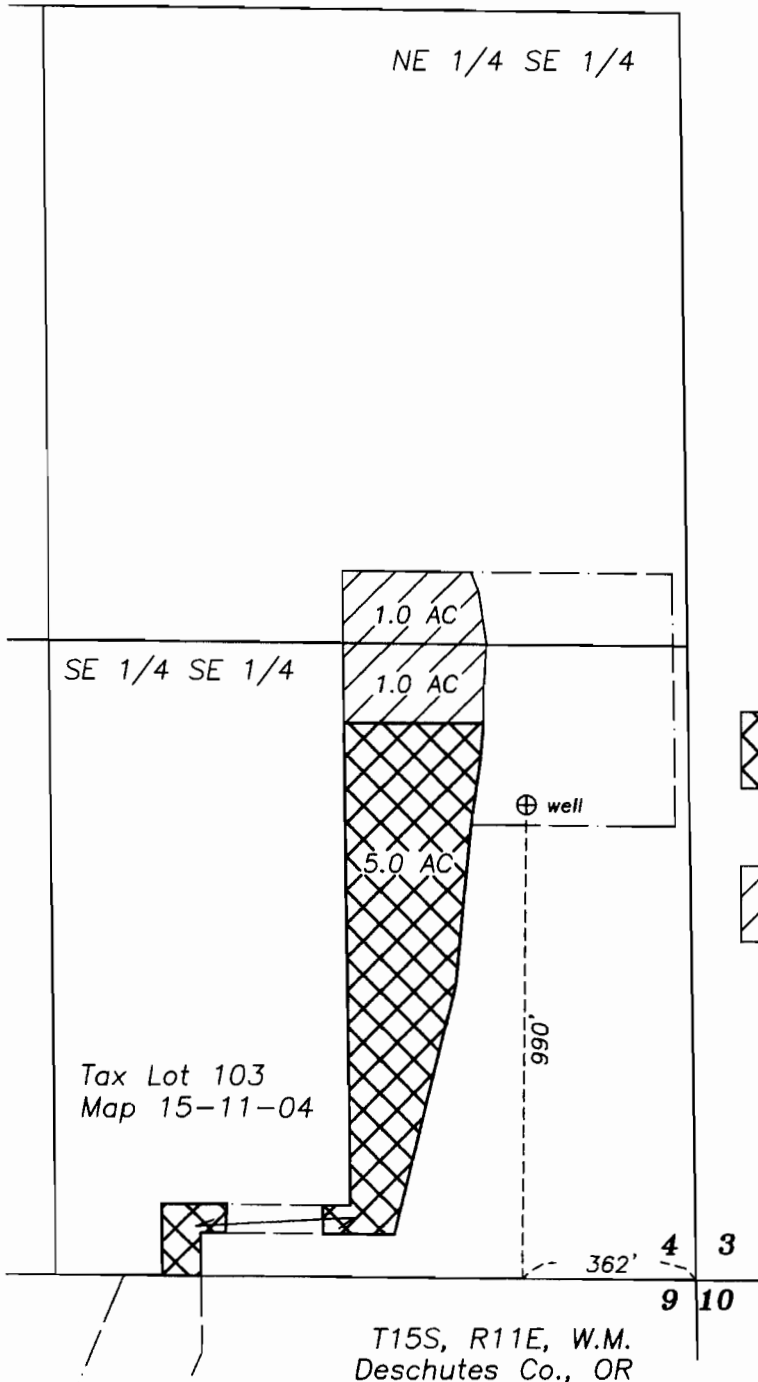
THIS MAP IS FOR THE PURPOSE OF IDENTIFYING THE LOCATION OF THE WATER RIGHT. IT IS NOT INTENDED TO PROVIDE LEGAL DIMENSIONS OR LOCATIONS OF PROPERTY OWNERSHIP LINES.

Water Rights Transfer

"Off" Map

Three Sisters Irrigation District

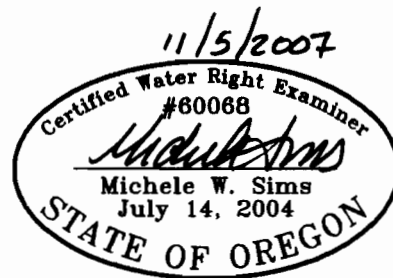
In the name of
Stephen King



Water to transfer off
(Certificate 74135 Priority
date 12/31/1895).



Water to remain (Certificate
74135 Priority
date 12/31/1895).



Renewal date: 6/30/2008

RECEIVED

MAR 24 2008

WATER RESOURCES DEPT
SALEM, OREGON

400 0 400 800 1200



GRAPHIC SCALE - FEET

THIS MAP IS FOR THE PURPOSE OF IDENTIFYING THE LOCATION OF THE WATER RIGHT. IT IS NOT INTENDED TO PROVIDE LEGAL DIMENSIONS OR LOCATIONS OF PROPERTY OWNERSHIP LINES.

Fred A. Ast Jr., & Assoc. P.O. Box 751 Sisters, OR 97759 541-549-7851

RECEIVED

MAR 24 2008


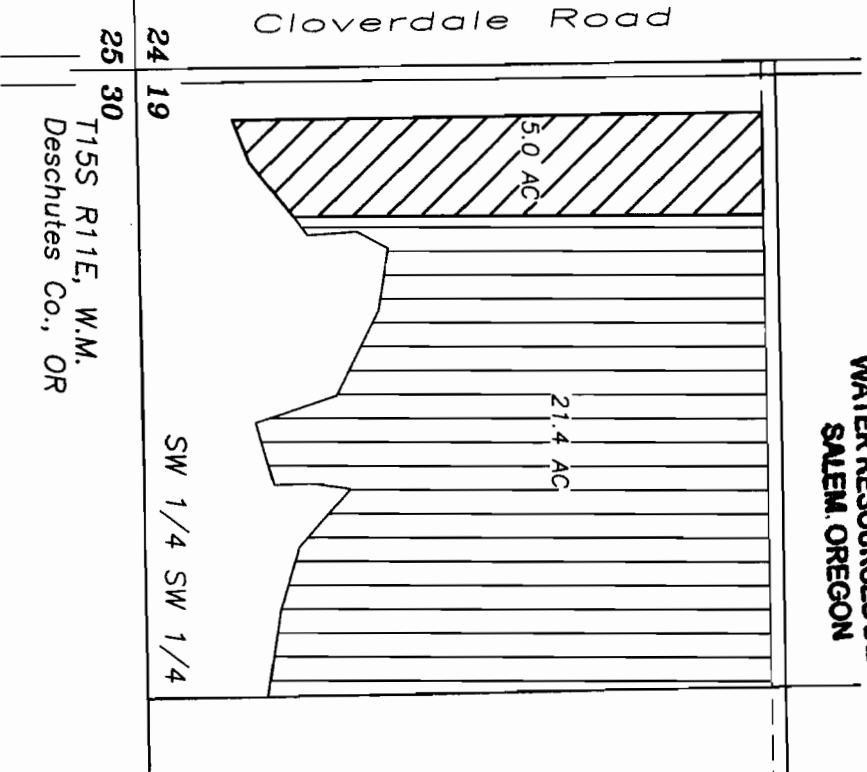
WATER RESOURCES DEPT
SALEM, OREGON

Water Rights Transfer

"On" Map

Three Sisters Irrigation District
In the name of: Donald H. Vetterlein

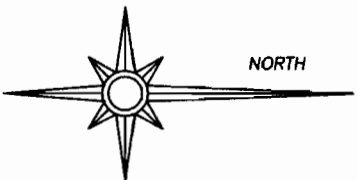
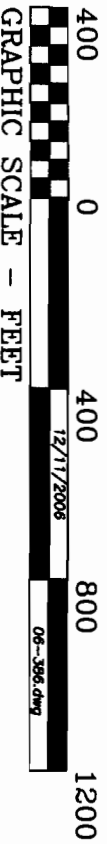
Tax Lot 4001, Map 15-11-00



Water to transfer on (Certificate 74135,
priority date 12/31/1895)



Existing water right (Certificate 61097,
priority date 3/4/1980)



2/14/2007

Certified Water Right Examiner
#80068

Michele W. Sims

Michele W. Sims
July 14, 2004

STATE OF OREGON

Renewal date: 6/30/2008

THIS MAP IS FOR THE PURPOSE OF IDENTIFYING THE LOCATION OF THE WATER RIGHT. IT IS NOT INTENDED TO PROVIDE LEGAL DIMENSIONS OR LOCATIONS OF PROPERTY OWNERSHIP LINES.

Fred A. Ast, Jr. & Associates 250 W. Cascade Ave. P.O. Box 751 Sisters, OR 97759 541-549-7851

Water Rights Transfer

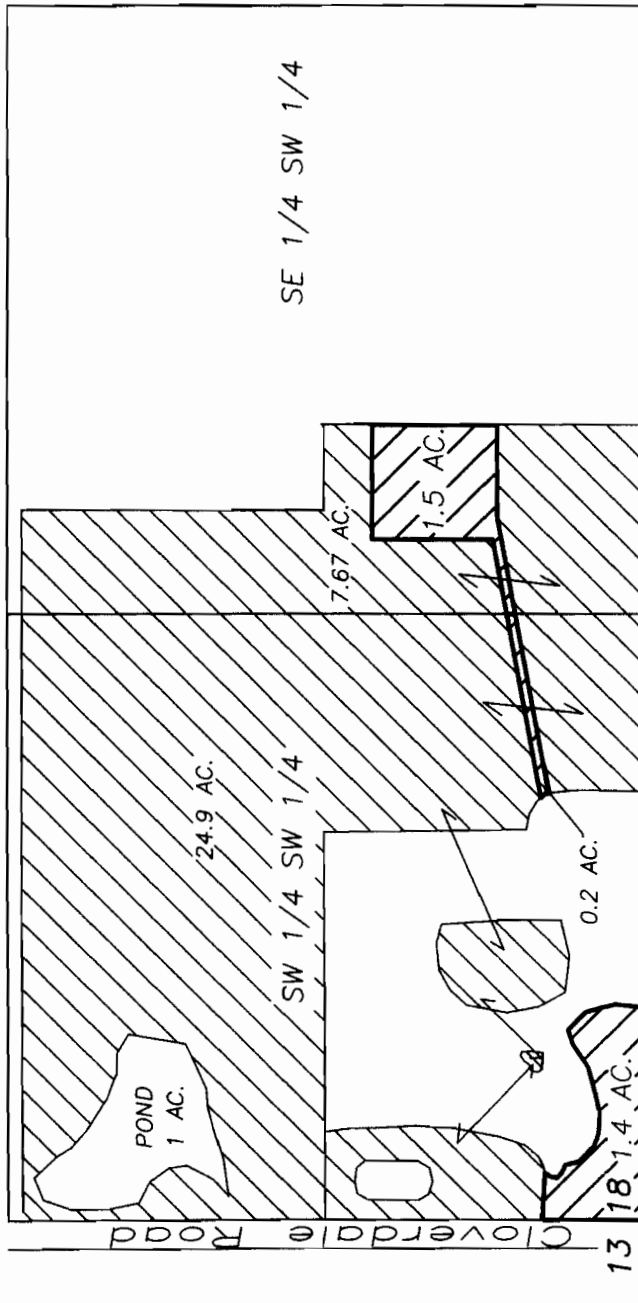
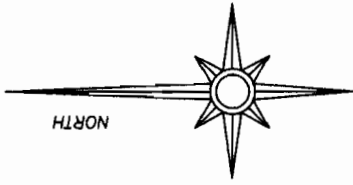
"Off" Map

Three Sisters Irrigation District
Tax Lot 2100, Map 15-11-18

RECEIVED

MAR 24 2008

WATER RESOURCES DEPT
SALEM, OREGON




24 19 T15S, R11E, W.M.,
Deschutes Co., Oregon



GRAPHIC SCALE: 1"=400'

Water right to remain
(Certificate 74135, priority date
12/31/1895)

Water right to transfer off
(Certificate 74135, priority date
12/31/1895)



THIS MAP IS FOR THE PURPOSE OF IDENTIFYING THE LOCATION OF THE WATER RIGHT. IT IS NOT INTENDED TO PROVIDE LEGAL DIMENSIONS OR LOCATIONS OF PROPERTY OWNERSHIP LINES.

RECEIVED

MAR 24 2008

WATER RESOURCES DEPT
SALEM, OREGON

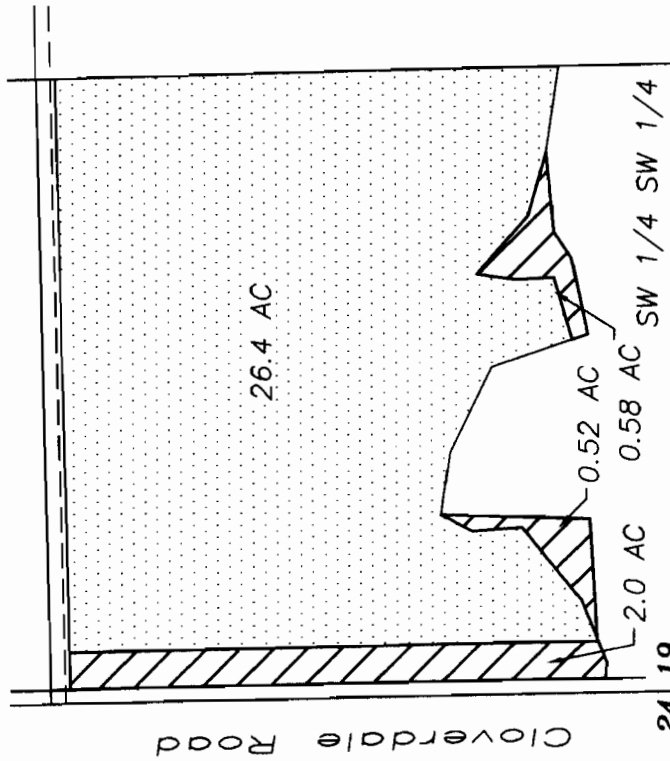
Water Rights Transfer

"On" Map

Three Sisters Irrigation District

In the name of: Donald H. Vetterlein

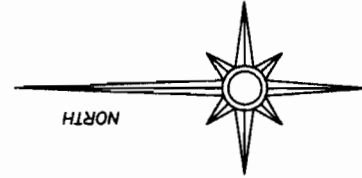
Tax Lot 4001, Map 15-11-00



Water to transfer on (Certificate 74135,
priority date 12/31/1895)



Existing water right (Certificate 61097,
priority date 3/4/1980)



Renewal date: 6/30/2008

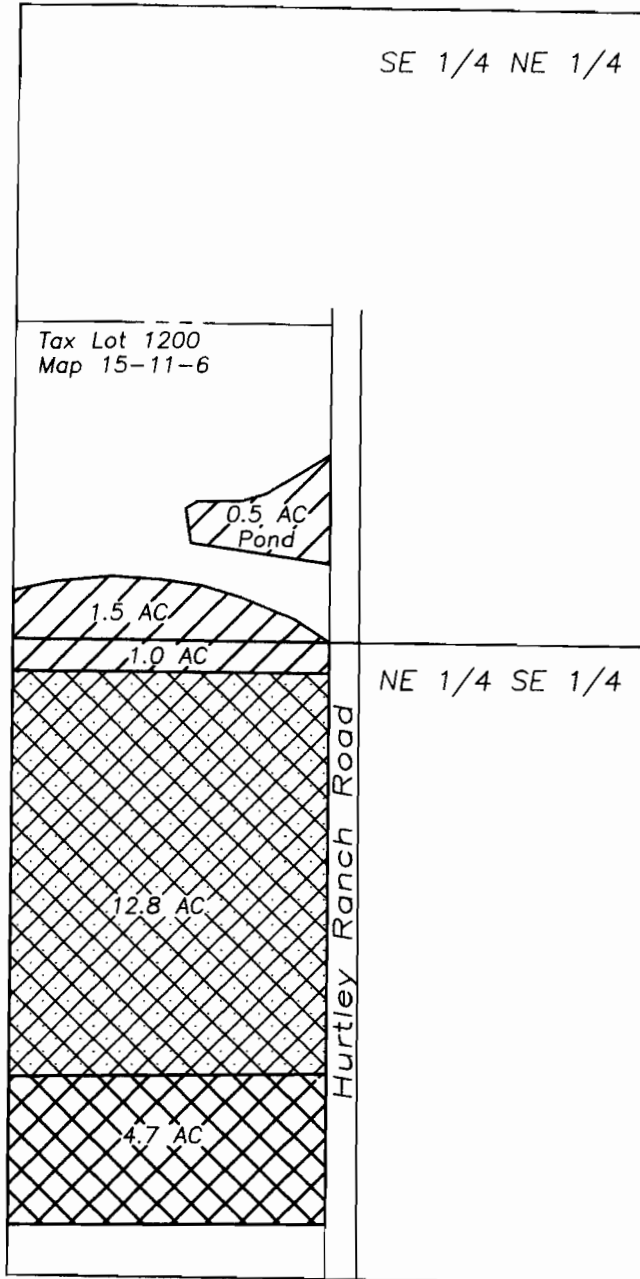



GRAPHIC SCALE - FEET


THIS MAP IS FOR THE PURPOSE OF IDENTIFYING THE LOCATION OF THE WATER RIGHT. IT IS NOT INTENDED TO PROVIDE LEGAL DIMENSIONS OR LOCATIONS OF PROPERTY OWNERSHIP LINES.


Water Rights Transfer "Off" Map Three Sisters Irrigation District

In the name of
Robert Taylor

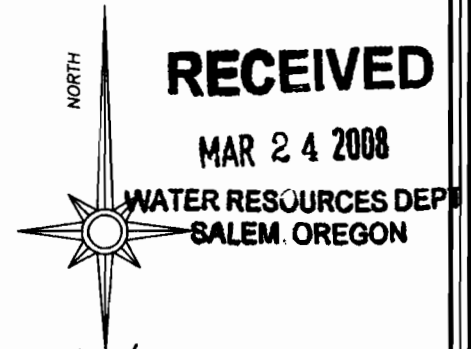


 Water to transfer off (Certificate 74135, priority date 2/31/1887)

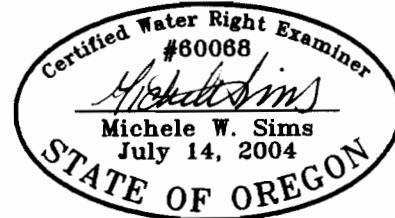
 Water to transfer off (Certificate 74135, priority date 2/31/1895)

 Water to remain (Certificate 74135, priority date 2/31/1887)


Section 6
T15S R11E, W.M.
Deschutes Co., OR



5/15/2007



Renewal date: 6/30/2008

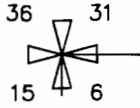


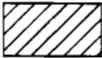


GRAPHIC SCALE - FEET

THIS MAP IS FOR THE PURPOSE OF IDENTIFYING THE LOCATION OF THE WATER RIGHT. IT IS NOT INTENDED TO PROVIDE LEGAL DIMENSIONS OR LOCATIONS OF PROPERTY OWNERSHIP LINES.

Fred A. Ast Jr., & Assoc. P.O. Box 751 Sisters, OR 97759 541-549-7851

**WATER RIGHTS TRANSFER MAP
FOR DAVID HURTLEY
LOCATED IN THE NW 1/4 OF SECTION 6, T. 15 S., R. 11
E., W.M., DESCHUTES COUNTY, OREGON**



-  14.5 ac Existing irrigation
 -  1.5 ac Existing 1887 water
 -  3.0 ac "on"
- 19.0 ac total

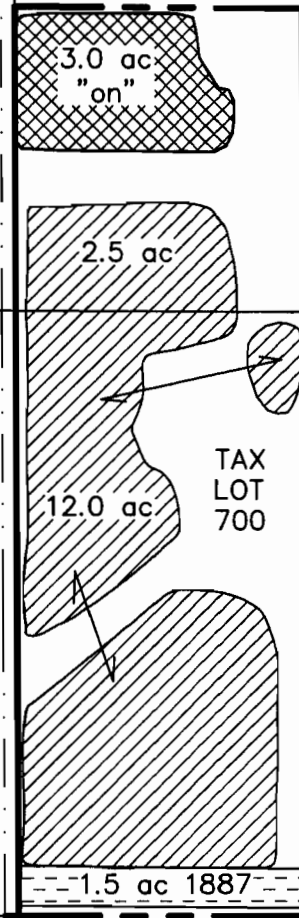


I, WILLIAM R. TYE, CERTIFIED WATER RIGHT EXAMINER IN THE STATE OF OREGON, HEREBY CERTIFY THE ABOVE APPLICATION MAP WAS PREPARED UNDER MY DIRECT SUPERVISION.

THE PREPARATION OF THIS MAP IS FOR THE PURPOSE OF IDENTIFYING THE LOCATION OF THE WATER RIGHT ONLY AND HAS NO INTENT TO PROVIDE DIMENSIONS OR LOCATIONS OF PROPERTY OWNERSHIP LINES.



HURTLEY RANCH ROAD



RECEIVED

MAR 24 2008

WATER RESOURCES DEPT
SALEM, OREGON

C 1/4 SEC. 6

TYE ENGINEERING, INC.

725 NW HILL, BEND, OREGON 97701 (541) 389-6959

DATE: DEC. 22, 2006

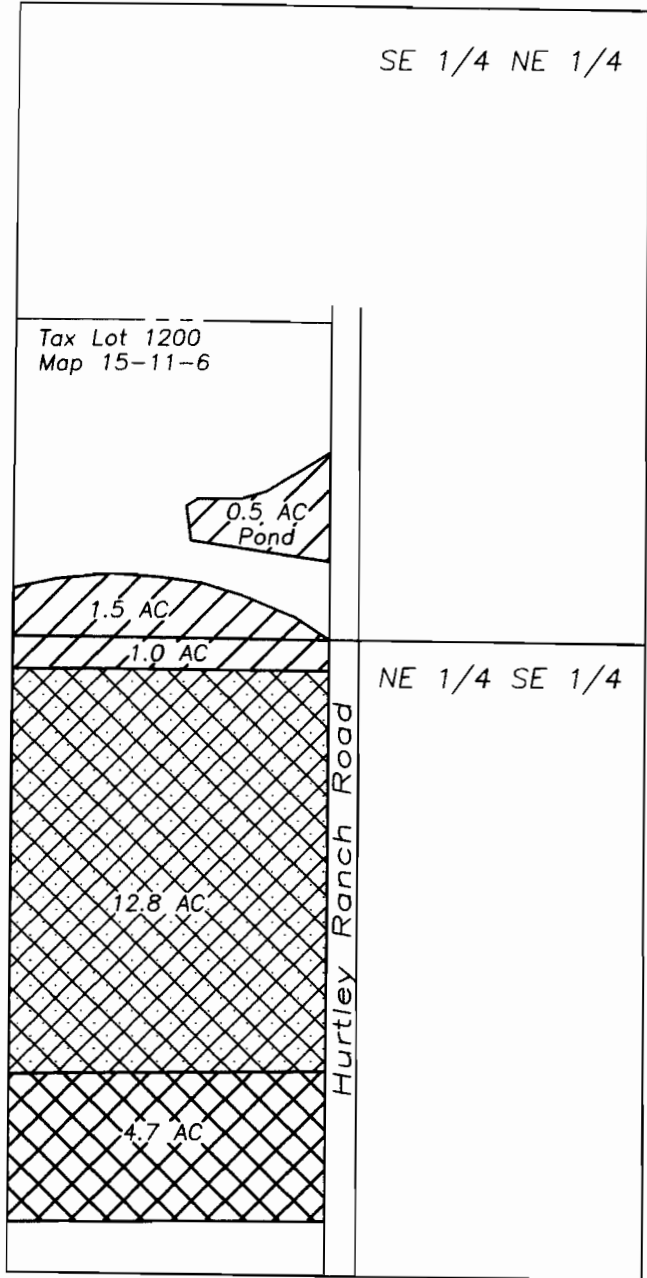
SCALE: 1"=400'


DRAWN BY: P.A.T.


DWG #: 1503-22


Water Rights Transfer "Off" Map Three Sisters Irrigation District

In the name of
Robert Taylor



 Water to transfer off (Certificate 74135, priority date 2/31/1887)

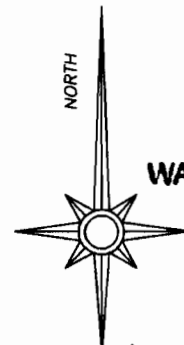
 Water to transfer off (Certificate 74135, priority date 2/31/1895)

 Water to remain (Certificate 74135, priority date 2/31/1887)

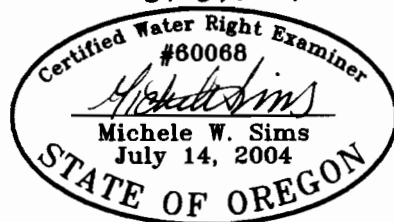
RECEIVED

MAR 24 2008

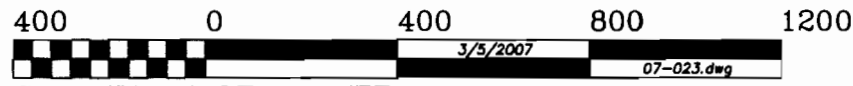
WATER RESOURCES DEPT
SALEM, OREGON



5/15/2007



Renewal date: 6/30/2008

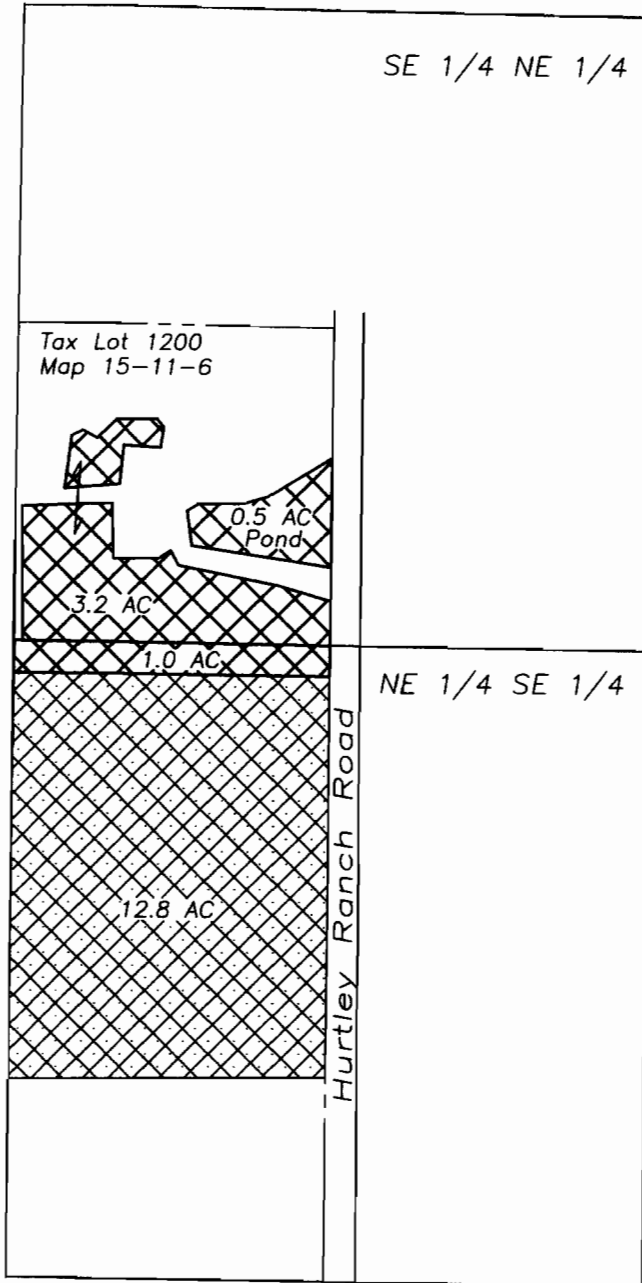



GRAPHIC SCALE - FEET


THIS MAP IS FOR THE PURPOSE OF IDENTIFYING THE LOCATION OF THE WATER RIGHT. IT IS NOT INTENDED TO PROVIDE LEGAL DIMENSIONS OR LOCATIONS OF PROPERTY OWNERSHIP LINES.

Water Rights Transfer "On" Map Three Sisters Irrigation District

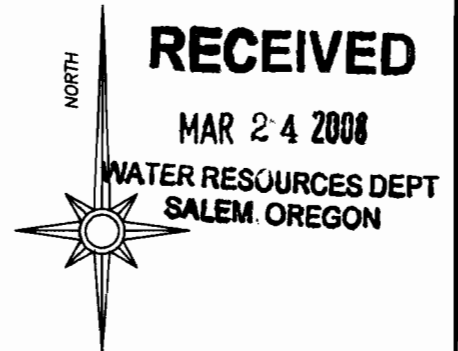
In the name of
Robert Taylor



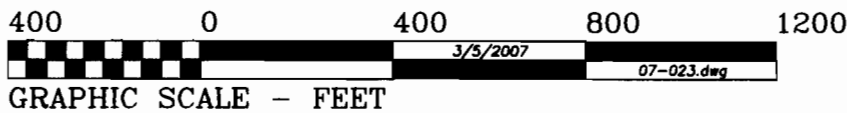
 Water to transfer on (Certificate 74135, priority date 2/31/1887)

 Existing water right (Certificate 74135, priority date 2/31/1887)

Section 6
T15S R11E, W.M.
Deschutes Co., OR



Renewal date: 6/30/2008



THIS MAP IS FOR THE PURPOSE OF IDENTIFYING THE LOCATION OF THE WATER RIGHT. IT IS NOT INTENDED TO PROVIDE LEGAL DIMENSIONS OR LOCATIONS OF PROPERTY OWNERSHIP LINES.