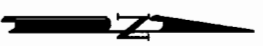
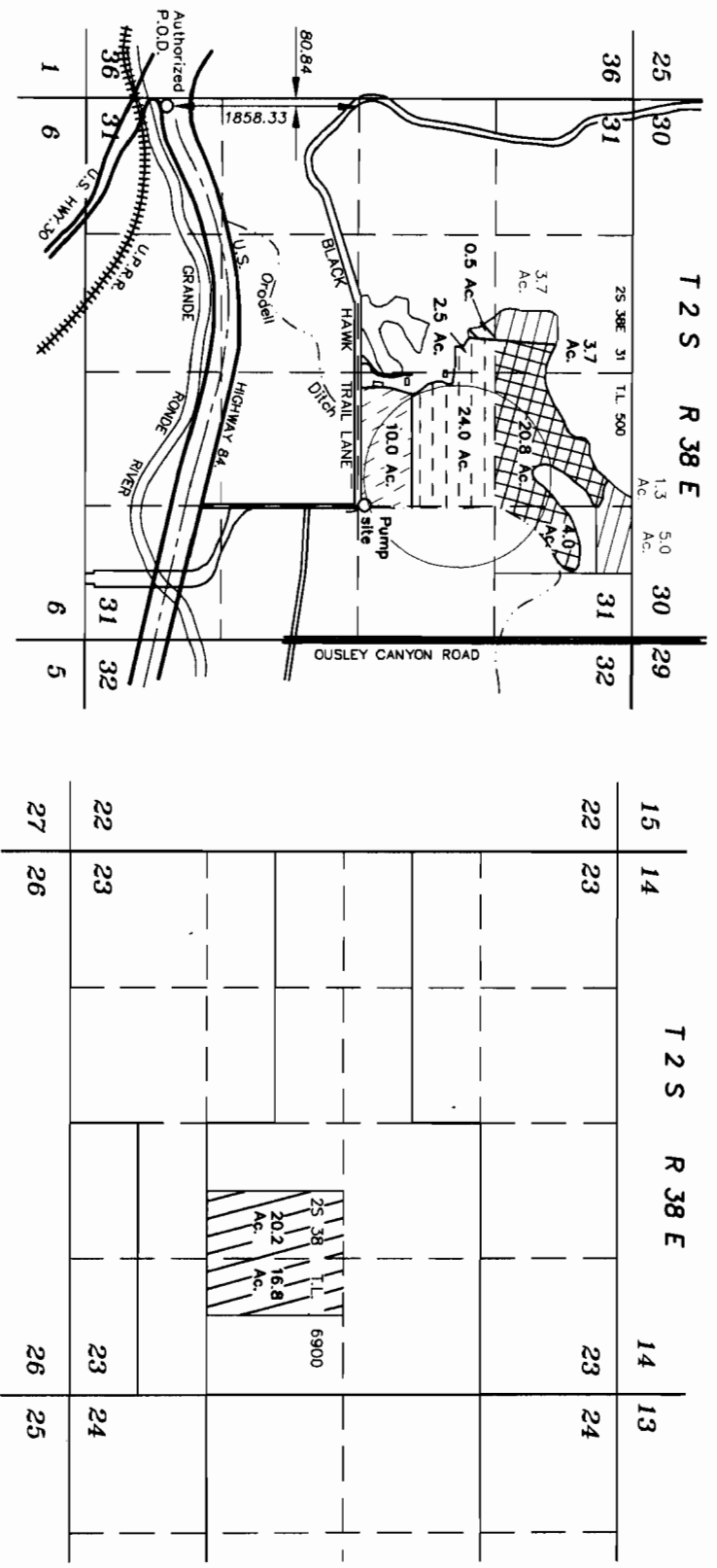


**RECEIVED**  
 MAR 24 2008  
 WATER RESOURCES DEPT  
 SALEM, OREGON



SCALE: 1"=1320'



Lands under Certificate number 42444 to remain in place.




Lands under certificate number 42444 to be canceled and receive rights from Certificate number 79512.



Lands from Certificate number 42444 requesting a change of place of use and receive rights from Certificate 79512.



Lands to receive rights from Certificate number 42444.


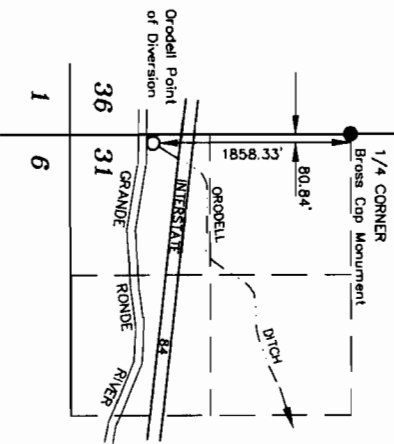


Lands to receive rights from Certificate number 79512.



Lands under Certificate number 79512 to be transferred.

T 2 S R 38 E



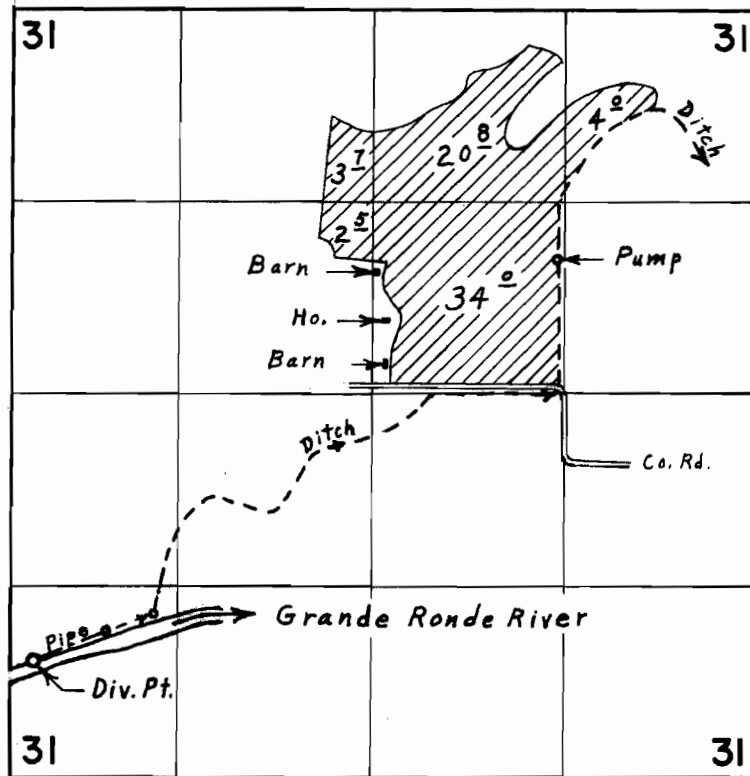
MARCH 14, 2008  
**APPLICATION OF TEMPORARY  
 TRANSFER OF PLACE OF USE**  
 FOR  
**MIKE BECKER**

BY  
**BAGETT - GRIFFITH & BLACKMAN**  
 2006 ADAMS AVENUE  
 LAGRANDE, OREGON 97850

PERMIT NUMBER \_\_\_\_\_  
 APPLICATION NO. \_\_\_\_\_

NOTE: The preparation of this map was for the purpose of identifying the location of the proposed water right and has no intent to provide dimensions or location of property ownership lines. Location information shown hereon was furnished by the applicant.

T.2 S. R.38 E. W.M.



Div. Pt. located 800' N. & 160' E. from S.W. Cor. Sec. 31

**FINAL PROOF SURVEY**  
UNDER

Application No. 48434 Permit No. 36357  
IN NAME OF

**HELEN McCLUNE**

Surveyed Sept. 12, 1974, by L. E. Gould