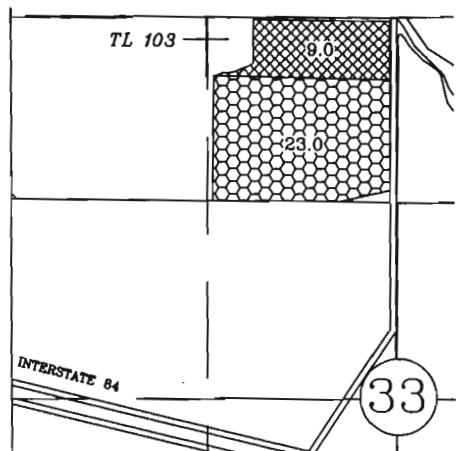
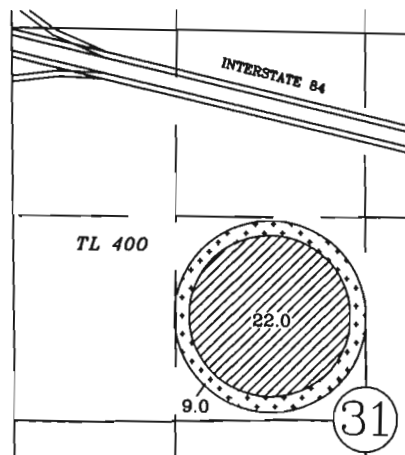


2008 WESTLAND IRRIGATION DISTRICT Temporary Transfer, Walker to Barton March 14, 1903, Cert. 76715 Primary; & July 1, 1924 Cert. 79439 Supplemental.

T4N., R28E., W.M.



T4N., R28E., W.M.



- FROM: 76715 & 79439 - 9.0 acres
- TO: 76715 & 79439 - 9.0 acres


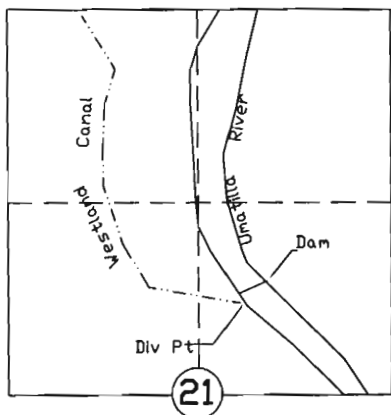
- 76715 Not involved in transfer
- 76717 Not involved in transfer

RECEIVED

MAR 27 2008

**WATER RESOURCES DEPT
SALEM, OREGON**

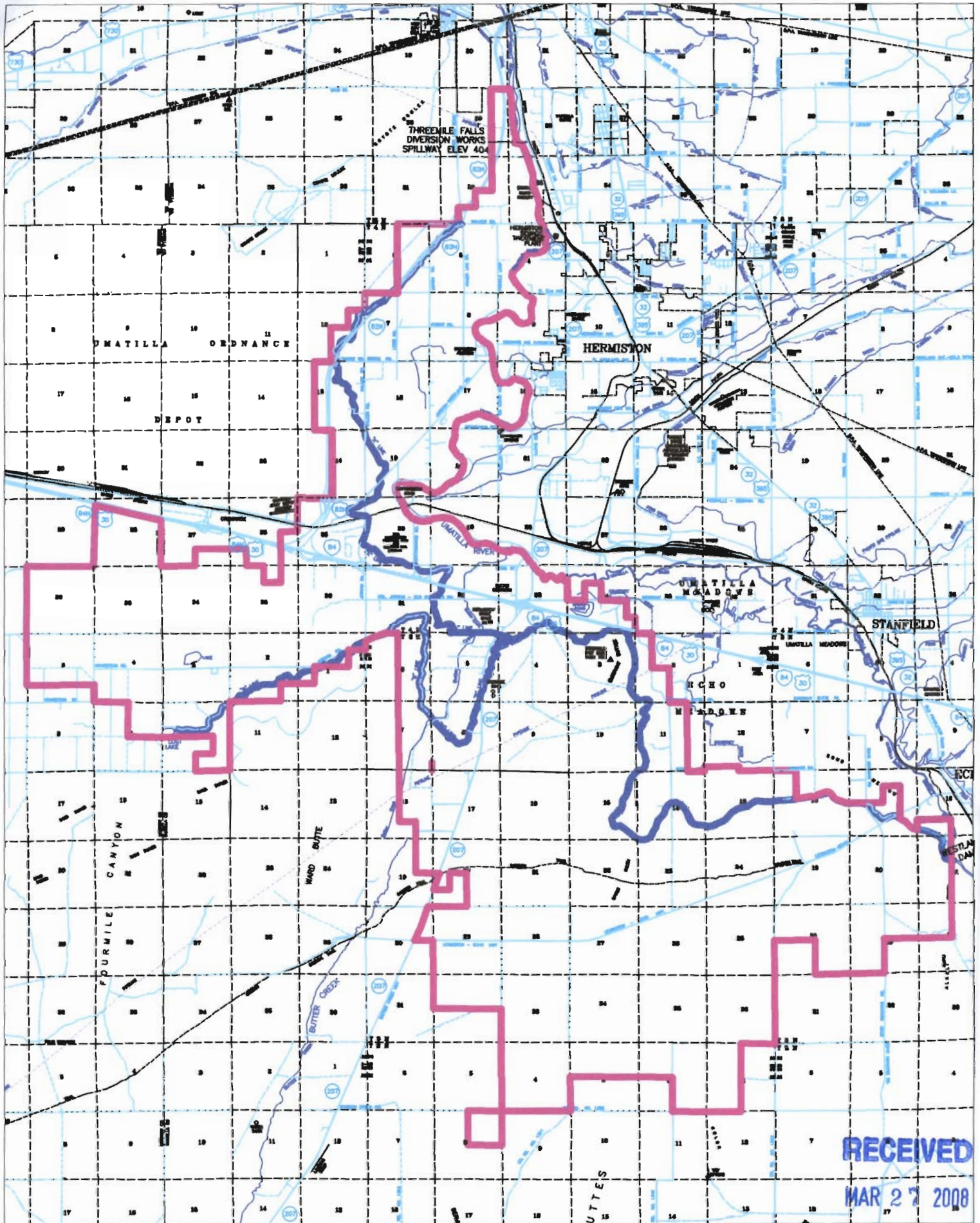
T3N., R 29E., W.M.



SCALE IN FEET

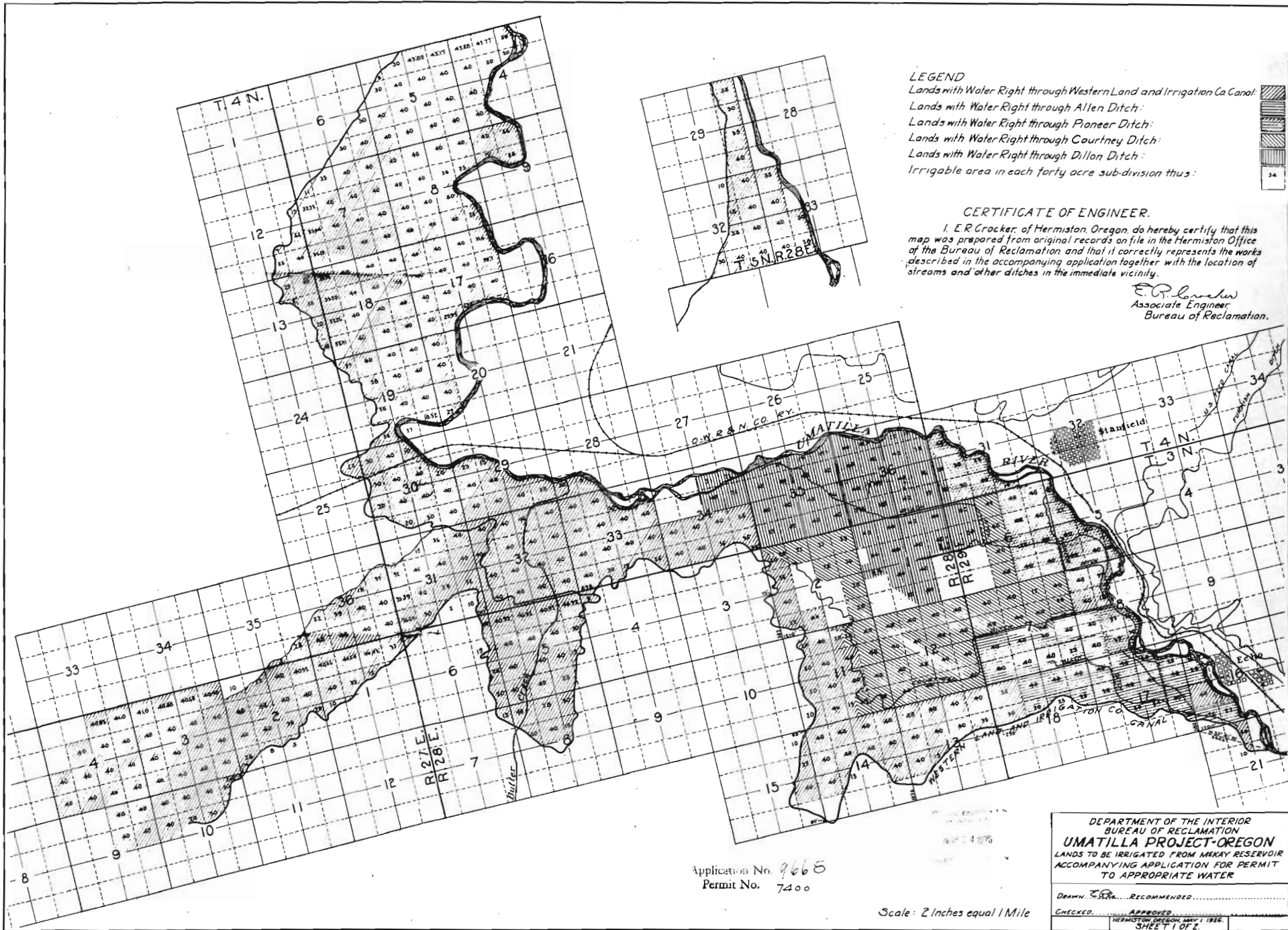
NOTE: THE PURPOSE OF THIS MAP IS TO IDENTIFY THE APPROXIMATE LOCATION OF THE WATER RIGHT. IT IS NOT INTENDED TO PROVIDE INFORMATION RELATIVE TO THE LOCATION OF PROPERTY OWNERSHIP BOUNDARY LINES.

Westland Irrigation District Boundary



RECEIVED
MAR 27 2008

WATER RESOURCES DEPT
SALEM, OREGON



LEGEND

- Lands with Water Right through Western Land and Irrigation Co Canal: [diagonal lines]
- Lands with Water Right through Allen Ditch: [horizontal lines]
- Lands with Water Right through Pioneer Ditch: [vertical lines]
- Lands with Water Right through Courtney Ditch: [cross-hatch]
- Lands with Water Right through Dillon Ditch: [stippled]
- Irrigable area in each forty acre sub-division thus: [dotted]

CERTIFICATE OF ENGINEER.

I, E. R. Crocker, of Hermiston, Oregon, do hereby certify that this map was prepared from original records on file in the Hermiston Office of the Bureau of Reclamation, and that it correctly represents the works described in the accompanying application together with the location of streams and other ditches in the immediate vicinity.

E. R. Crocker
Associate Engineer
Bureau of Reclamation.

DEPARTMENT OF THE INTERIOR
BUREAU OF RECLAMATION
UMATILLA PROJECT-OREGON
LANDS TO BE IRRIGATED FROM MAKAY RESERVOIR
ACCOMPANYING APPLICATION FOR PERMIT
TO APPROPRIATE WATER

Drawn *E.R.C.* RECOMMENDED

CHECKED APPROVED

HERMISTON OREGON, MAY 1 1966.

SHEET 1 OF 2

Application No. 9668
Permit No. 7400

Scale: 2 Inches equal 1 Mile