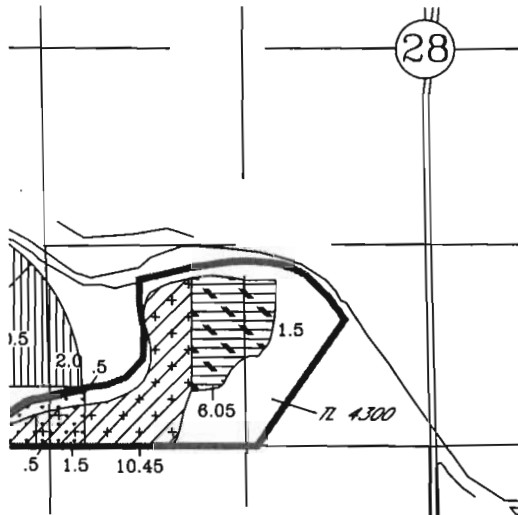
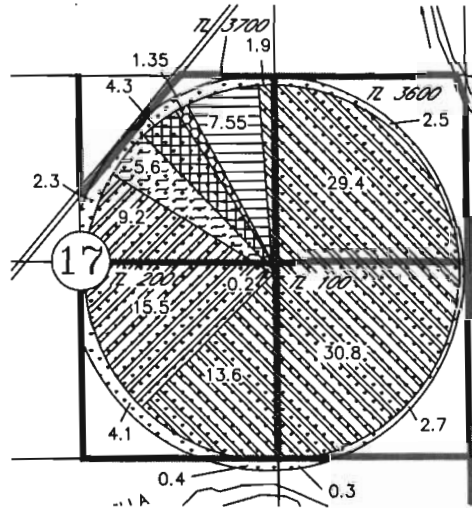


# 2008 WESTLAND IRRIGATION DISTRICT Temporary Transfer, Mueller to Quick March 14, 1903, Cert. 76715 Primary; & July 1, 1924 Cert. 79439 Supplemental.






T4N., R28E., W.M.










T4N., R28E., W.M.



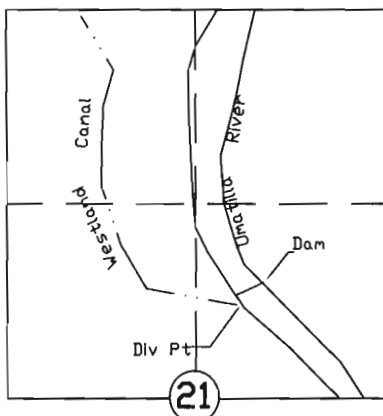
**FROM GROUNDS**

-  FROM: 76715 & 79439 - 7.55 ac.  
Cert. 76749 not used this season
-  Cert. 76715 & 79439 not involved  
with this transfer
-  Cert. 38388 not involved  
with this transfer
-  Cert. 76749 not involved  
with this transfer
-  Cert. 76799 not involved  
with this transfer


**TO GROUNDS**

-  TO: 76715 & 79439 7.55 acres  
Existing 82990 to become supplemental to  
incoming Prim. 76715 for this season only
-  76717, 79439 & 82990 not  
involved with this transfer
-  76718, 79439 & 82990 not  
involved with this transfer
-  76799 & 82990 not  
involved with this transfer
-  82990 not involved  
with this transfer
-  76717 & 79439 from 2006 permanent transfer,  
not involved with this transfer - 4.3 acres
-  76799 from 2006 permanent transfer,  
not involved with this transfer - 1.35 acres

T3N., R 29E., W.M.

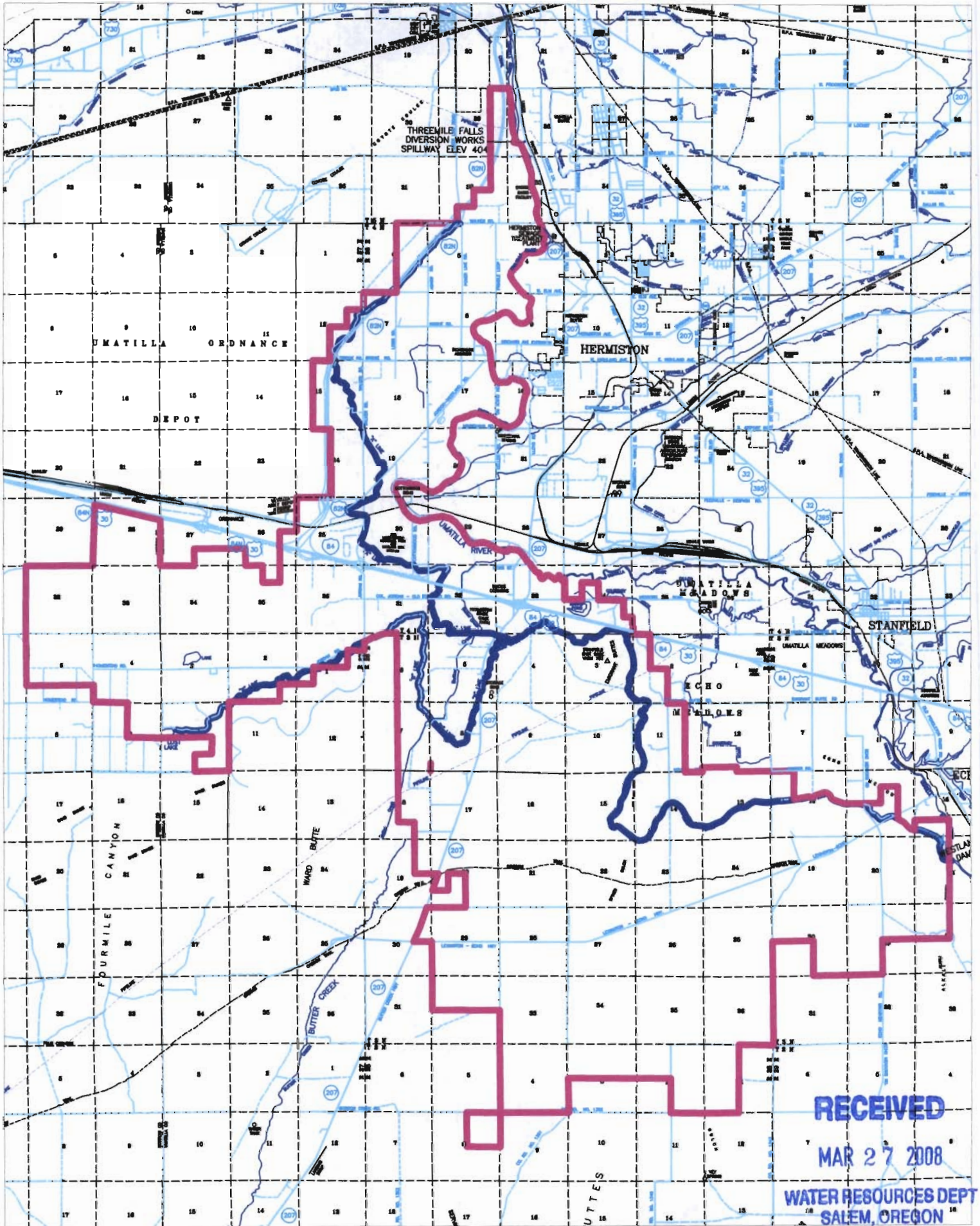


**RECEIVED**  
**MAR 27 2008**  
**WATER RESOURCES DEPT**  
**SALEM, OREGON**









NOTE: THE PURPOSE OF THIS MAP IS TO IDENTIFY THE APPROXIMATE LOCATION OF THE WATER RIGHT. IT IS NOT INTENDED TO PROVIDE INFORMATION RELATIVE TO THE LOCATION OF PROPERTY OWNERSHIP BOUNDARY LINES.

# Westland Irrigation District Boundary



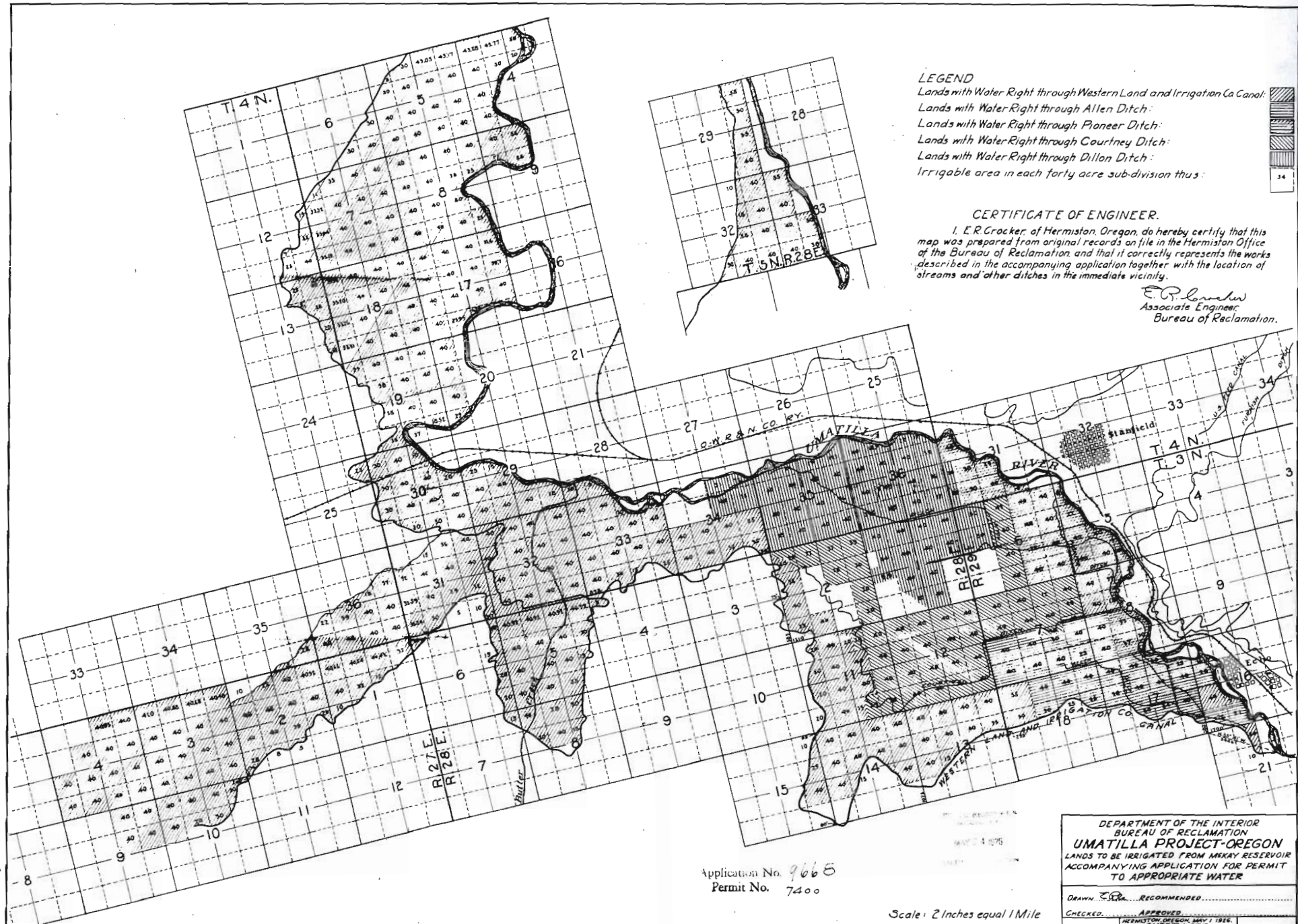
**LEGEND**

- Lands with Water Right through Western Land and Irrigation Co Canal: 
- Lands with Water Right through Allen Ditch: 
- Lands with Water Right through Pioneer Ditch: 
- Lands with Water Right through Courtney Ditch: 
- Lands with Water Right through Dillon Ditch: 
- Irrigable area in each forty acre sub-division thus: 

**CERTIFICATE OF ENGINEER.**

I, E. R. Crocker, of Hermiston, Oregon, do hereby certify that this map was prepared from original records on file in the Hermiston Office of the Bureau of Reclamation, and that it correctly represents the works described in the accompanying application together with the location of streams and other ditches in the immediate vicinity.

*E. R. Crocker*  
Associate Engineer  
Bureau of Reclamation.



Application No. 9665  
Permit No. 7400

Scale: 2 Inches equal 1 Mile

DEPARTMENT OF THE INTERIOR  
BUREAU OF RECLAMATION  
**UMATILLA PROJECT-OREGON**  
LANDS TO BE IRRIGATED FROM MCKAY RESERVOIR  
ACCOMPANYING APPLICATION FOR PERMIT  
TO APPROPRIATE WATER

Drawn *E.R.C.* RECOMMENDED.....  
CHECKED..... APPROVED.....  
HERMISTON, OREGON, MAY 1, 1916.  
SHEET 1 OF 2.