



Oregon Water Resources Department
 721 Summer Street NE, Suite A
 Salem, OR 97301-1271

**OAR Chapter 690, Division 385
 District Permanent Transfer Application
 Place of Use**

District: Vale Oregon Irrigation District

Contact Person: R. Scott Ward Phone: 541-473-3243

Mailing Address: 521 "A" Street West Vale OR 97918

I. Pursuant to ORS 540.580 and OAR Chapter 690, Division 385, the district proposes to change the place of use for the following water rights:

WATER RIGHTS			
PERMIT NUMBER	CERTIFICATE NUMBER	DECREE (name, volume, and page)	PRIMARY (P) or SUPP (S)
	74080		(P)
	74081		(S)

II. The point(s) of diversion for the water rights proposed for transfer are as follows:

POINT(S) OF DIVERSION / APPROPRIATION				
PERMIT	DECREE or CERTIFICATE	POD#	SOURCE	LOCATION - LEGAL DESCRIPTION
	74080		Warm Springs Res.	Sec 31 T20S R41E NW, SE 1200 feet North and 300 feet east from South 1/4 Corner of Sec 31
	74081		North Fork Malheur	Agency Valley Dam SW, SE Sec. 15 T19S R37E Wm

RECEIVED
 APR 03 2008

WATER RESOURCES DEPT
 SALEM OREGON

III. The district proposes to change the place of use from the authorized location listed in Table 1 to the location listed in Table 2.

TABLE 1. - AUTHORIZED PLACE OF USE

WATER RIGHT		Primary PRIORITY DATE	USE	POD #	LEGAL DESCRIPTION							ACRES	USER NAME	NOTICE NUMBER	
Cert/Decree PRIMARY	Cert/Perm SUPP				TWP	RNG	SEC	QQ	DLC	GOVT LOT	Old/New TAX LOT				
74080	74081	1926-1927	Irr		16S	43E	25	NE/SE				3801/800	2.1	John + Ina Schreffeld	3-08
74080	74081	1926-1927	Irr		16S	43E	34	NENE				2003/9600	5.1	John + Ina Schreffeld	
74080	74081	1926-1927	Irr		16S	43E	22	SESE				1900/6700	4.8	John + Ina Schreffeld	
74080	74081	1926-1927	Irr		16S	43E	27	SWSE				1900/6700	2.5	John + Ina Schreffeld	
74080	74081	1926-1927	Irr		16S	43E	27	NW/SE				2002/9400	3.2	John + Ina Schreffeld	
74080	74081	1926-1927	Irr		16S	43E	27	NWSE				2002/9400	4.4	John + Ina Schreffeld	

RECEIVED

MAR 03 2008

WATER RESOURCES DEPT
SALEM OREGON

T 10589

TABLE 2. - PROPOSED PLACE OF USE

WATER RIGHT		Primary PRIORITY DATE	USE	POD #	LEGAL DESCRIPTION					GOVT LOT	New/Old TAX LOT	ACRES	USER NAME	NOTICE NUMBER
Cert/Decree PRIMARY	Cert/Perm SUPP				TWP	RNG	SEC	QQ	DLC					
74080	74081	1926-1927	Irr		16S	43E	25	NENE			900 / 3801	5.6	John+Ina Schaffeld	
74080	74081	1926-1927	Irr		16S	43E	25	NENE			900 / 3801	6.0	John+Ina Schaffeld	
74080	74081	1926-1927	Irr		16S	43E	25	NW1/4			900 / 3801	4.0	John+Ina Schaffeld	
74080	74081	1926-1927	Irr		16S	43E	25	NW1/4			900 / 3801	2.1	John+Ina Schaffeld	
74080	74081	1926-1927	Irr		16S	43E	25	SESW			900 / 3801	1.4	John+Ina Schaffeld	
74080	74081	1926-1927	Irr		16S	43E	25	SESW			1100 / 3900	1.6	John+Ina Schaffeld	
74080	74081	1926-1927	Irr		16S	43E	25	SESW			1100 / 3900	1.4	John+Ina Schaffeld	

RECEIVED


APR 08 2009

WATER RESOURCES DEPT
SALEM OREGON

T 10589

- IV. Enclosed is a map for each proposed change in place of use meeting the standards of OAR Chapter 690, Division 385.
- V. The water right proposed for transfer is a water right subject to transfer and has not been forfeited for nonuse under ORS 540.610.
- VI. Each user affected by the proposed transfer has provided written authorization for the transfer and such authorization is on file with the district.
- VII. Enclosed is the application fee in the amount of: _____.

I certify that the information contained in this district permanent transfer application is true and accurate.



Signature of District Manager
or Authorized Representative

1-14-08

Date

R. Scott Ward
Typed Name of District Manager
or Authorized Representative

RECEIVED

APR 03 2008

WATER RESOURCES DEPT
SALEM OREGON

T 10589



**OAR Chapter 690, Division 385
 District Permanent Transfer Application
 Place of Use**

District: Vale Oregon Irrigation District

Contact Person: R. Scott Ward Phone: 541-473-3243

Mailing Address: 521 "A" Street West Vale OR 97918

I. Pursuant to ORS 540.580 and OAR Chapter 690, Division 385, the district proposes to change the place of use for the following water rights:

WATER RIGHTS			
PERMIT NUMBER	CERTIFICATE NUMBER	DECREE (name, volume, and page)	PRIMARY (P) or SUPP (S)
	74080		(P)
	74081		(S)

II. The point(s) of diversion for the water rights proposed for transfer are as follows:

POINT(S) OF DIVERSION / APPROPRIATION				
PERMIT	DECREE or CERTIFICATE	POD#	SOURCE	LOCATION - LEGAL DESCRIPTION
	74080		Warm Springs Res.	Sec 31 T20S R41E NW, SE 1200 feet North and 300 feet east from South 1/4 Corner of Sec 31
	74081		North Fork Malheur	Agency Valley Dam SW, SE Sec. 15 T19S R37E Wm

III. The district proposes to change the place of use from the authorized location listed in Table 1 to the location listed in Table 2.

RECEIVED

APR 03 2008

TABLE 1. - AUTHORIZED PLACE OF USE

WATER RIGHT		Primary PRIORITY DATE	USE	POD #	LEGAL DESCRIPTION							ACRES	USER NAME	NOTICE NUMBER	
Cert/Decree PRIMARY	Cert/Perm SUPP				TWP	RNG	SEC	QQ	DLC	GOV'T LOT	New/old TAX LOT				
74080	74081	1926-1927	Irr.		18S	44E	20	SW,NW				6400/1601	.8	Jack Helm	4-08
			Irr.		18S	44E	20	NW,SW				6800/1601	1.8	Jack Helm	
			Irr.		18S	44E	20	SE,NW				7200/1500	1.6	Jack Helm	
			Irr.		18S	44E	20	NW,SW				7100/1800	4.2	Jack Helm	
			Irr.		18S	44E	20	SE,SW				7100/1800	4.6	Jack Helm	
			Irr.		18S	44E	20	SW,SE				6900/1800	4.6	Jack Helm	
			Irr.		18S	44E	20	SE,SE				7000/2000	1.0	Jack Helm	

RECEIVED

APR 03 2008

WATER RESOURCES DEPT
SALEM OREGON

T 10589

TABLE 2. – PROPOSED PLACE OF USE

WATER RIGHT		Primary PRIORITY DATE	USE	POD #	LEGAL DESCRIPTION							ACRES	USER NAME	NOTICE NUMBER
Cert/Decree PRIMARY	Cert/Perm SUPP				TWP	RNG	SEC	QQ	DLC	GOV'T LOT	New/Old TAX LOT			
74080	74081	1926-1927	Irr.		18S	44E	20	SW, NW			6400 / 1601	1.4	Jack Helm	
74080	74081	1926-1927	Irr.		18S	44E	20	SE, NW			7200 / 1500	8.6	Jack Helm	
74080	74081	1926-1927	Irr.		18S	44E	20	NENE			7200 / 1500	8.6	Jack Helm	


RECEIVED

APR 08 2009

WATER RESOURCES DEPT
SALEM OREGON

- IV. Enclosed is a map for each proposed change in place of use meeting the standards of OAR Chapter 690, Division 385.
- V. The water right proposed for transfer is a water right subject to transfer and has not been forfeited for nonuse under ORS 540.610.
- VI. Each user affected by the proposed transfer has provided written authorization for the transfer and such authorization is on file with the district.
- VII. Enclosed is the application fee in the amount of: _____.

I certify that the information contained in this district permanent transfer application is true and accurate.



Signature of District Manager
or Authorized Representative

1-14-08

Date

R. Scott Ward

Typed Name of District Manager
or Authorized Representative

RECEIVED

APR 03 2009

**WATER RESOURCES DEPT
SALEM OREGON**



**OAR Chapter 690, Division 385
 District Permanent Transfer Application
 Place of Use**

District: Vale Oregon Irrigation District

Contact Person: R. Scott Ward Phone: 541-473-3243

Mailing Address: 521 "A" Street West Vale OR 97918

I. Pursuant to ORS 540.580 and OAR Chapter 690, Division 385, the district proposes to change the place of use for the following water rights:

WATER RIGHTS			
PERMIT NUMBER	CERTIFICATE NUMBER	DECREE (name, volume, and page)	PRIMARY (P) or SUPP (S)
	74080		(P)
	74081		(S)

II. The point(s) of diversion for the water rights proposed for transfer are as follows:

POINT(S) OF DIVERSION / APPROPRIATION				
PERMIT	DECREE or CERTIFICATE	POD#	SOURCE	LOCATION - LEGAL DESCRIPTION
	74080		Warm Springs Res.	Sec 31 T20S R41E NW, SE 1200 feet North and 300 feet east from South 1/4 Corner of Sec 31
	74081		North Fork Malheur	Agency Valley Dam SW, SE Sec. 15 T19S R37E Wm

RECEIVED

APR 03 2005

**WATER RESOURCES DEPT
 SALEM OREGON**

III. The district proposes to change the place of use from the authorized location listed in Table 1 to the location listed in Table 2.

T 10589


TABLE 1. - AUTHORIZED PLACE OF USE

WATER RIGHT		Primary PRIORITY DATE	USE	POD #	LEGAL DESCRIPTION						ACRES	USER NAME	NOTICE NUMBER
Cert/Decree PRIMARY	Cert/Perm SUPP				TWP	RNG	SEC	QQ	DLC	GOV'T LOT			
74080	74081	1926-1927	Irr.		16S	43E	26	Sub		1200 / 2900	1.2	James & Christine Goettsche	2-08

RECEIVED
APR 03 2003
WATER RESOURCES DEPT
SALEM, OREGON

- IV. Enclosed is a map for each proposed change in place of use meeting the standards of OAR Chapter 690, Division 385.
- V. The water right proposed for transfer is a water right subject to transfer and has not been forfeited for nonuse under ORS 540.610.
- VI. Each user affected by the proposed transfer has provided written authorization for the transfer and such authorization is on file with the district.
- VII. Enclosed is the application fee in the amount of: _____.

I certify that the information contained in this district permanent transfer application is true and accurate.



Signature of District Manager
or Authorized Representative

1-14-08

Date

R. Scott Ward

Typed Name of District Manager
or Authorized Representative

RECEIVED

JAN 08 2008

WATER RESOURCES DEPT
SALEM OREGON



Oregon Water Resources Department
 721 Summer Street NE, Suite A
 Salem, OR 97301-1271

**OAR Chapter 690, Division 385
 District Permanent Transfer Application
 Place of Use**

District: Vale Oregon Irrigation District

Contact Person: R. Scott Ward Phone: 541-473-3243

Mailing Address: 521 "A" Street West Vale OR 97918

I. Pursuant to ORS 540.580 and OAR Chapter 690, Division 385, the district proposes to change the place of use for the following water rights:

WATER RIGHTS			
PERMIT NUMBER	CERTIFICATE NUMBER	DECREE (name, volume, and page)	PRIMARY (P) or SUPP (S)
	74080		(P)
	74081		(S)

II. The point(s) of diversion for the water rights proposed for transfer are as follows:

POINT(S) OF DIVERSION / APPROPRIATION				
PERMIT	DECREE or CERTIFICATE	POD#	SOURCE	LOCATION - LEGAL DESCRIPTION
	74080		Warm Springs Res.	Sec 31 T20S R41E NW, SE 1200 feet North and 300 feet east from South 1/4 Corner of Sec 31
	74081		North Fork Malheur	Agency Valley Dam SW, SE Sec. 15 T19S R37E Wm

RECEIVED
 APR 03 2003
 WATER RESOURCES DEPT
 SALEM OREGON

III. The district proposes to change the place of use from the authorized location listed in Table 1 to the location listed in Table 2.

TABLE 1. - AUTHORIZED PLACE OF USE

WATER RIGHT		Primary PRIORITY DATE	USE	POD #	LEGAL DESCRIPTION							ACRES	USER NAME	NOTICE NUMBER	
Cert/Decree PRIMARY	Cert/Perm SUPP				TWP	RNG	SEC	QQ	DLC	GOV'T LOT	Old/New TAX LOT				
74080	74081	1926-1927	Irr.		18 ^S	43 ^E	25	SENE				900/15000	1.0	Roger Greenfield	1-08

RECEIVED

MAR 03 2003

WATER RESOURCES DEPT
SALEM OREGON

TABLE 2. - PROPOSED PLACE OF USE

WATER RIGHT		Primary	USE	POD #	LEGAL DESCRIPTION								ACRES	USER NAME	NOTICE NUMBER
Cert/Decree PRIMARY	Cert/Perm SUPP	PRIORITY DATE			TWP	RNG	SEC	QQ	DLC	GOVT LOT	<i>old / New</i> TAX LOT				
74080	74081	1926-1927	Irr.		18S	43E	2S	R5E			1000/5100	1.0	Roger Greenfield		


RECEIVED

APR 08 2008

WATER RESOURCES DEPT
SALEM OREGON

- IV. Enclosed is a map for each proposed change in place of use meeting the standards of OAR Chapter 690, Division 385.
- V. The water right proposed for transfer is a water right subject to transfer and has not been forfeited for nonuse under ORS 540.610.
- VI. Each user affected by the proposed transfer has provided written authorization for the transfer and such authorization is on file with the district.
- VII. Enclosed is the application fee in the amount of: _____.

I certify that the information contained in this district permanent transfer application is true and accurate.



Signature of District Manager
or Authorized Representative

1-14-08
Date

R. Scott Ward

Typed Name of District Manager
or Authorized Representative

RECEIVED
APR 03 2008
WATER RESOURCES DEPT
SALEM OREGON

T 10589