

Lease Agreement Number 174

**STATE OF OREGON
WATER RESOURCES DEPARTMENT**

**Short-Term Water Right Lease Agreement
for
Leases of Existing Water Rights for Instream Use**

This Lease Agreement is between:

Lessor:

Morrow County School District
270 W. Main
Lexington, OR 97839
Phone (541) 989-8202

The water right to be leased is located in Morrow County

Lessee:

State of Oregon

Trustee:


Oregon Water Resources Department
158 12th Street NE
Salem OR 97301
(503) 378-8455

~I~

- 1.1 Lessor is the owner, or authorized agent for owner (Exhibit A), of property highlighted in Exhibit B.
- 1.2 Section 1.2 is not applicable.
- 1.3 Exhibit C contains copies of all certificated, decreed or permitted rights attached to the property in Exhibit B. Those rights are listed below as follows:

Certificate No. 243
- 1.4 **Subject Water Rights.** Lessor proposes to lease all of the water rights listed in 1.3, above.

The right(s) to be leased are further described as follows:



Certificate No.: 243

Source: Hinton Creek

Priority date: 1884

Type of use: irrigation

Place of use (map of irrigated lands is in Exhibit D):

SW¼ SW¼ 2/3 acres (0.6 acre leased)

Section 26

Township 2 South, Range 26 East, W.M.

Number of acres, 0.67 acres (0.6 acre leased)

Rate: 0.01 cfs (0.009cfs leased)

Duty: n/a

Season of Use: January 1 to September 1

Point(s) of Diversion (POD): Johnson Ditch.

Conditions or other limitations, if any: None

- 1.5 **Validity of Rights.** Lessor attests that the subject water rights are legally valid by having been beneficially used according to the terms of the right or permit. If the right is for irrigation, beneficial must have occurred in the last five years on all lands indicated in Exhibit D.
- 1.6 **Lease.** All Lessors agree to lease the water rights listed in 1.4 for instream use for the term of this Agreement through Lessee to Trustee, the Oregon Water Resources Department, pursuant to the provisions of ORS 537.348(2) and OAR 690-77-077.
- 1.7 **Suspension of original use.** During the period of the lease, the owner agrees to suspend use of water allowed under the subject water rights.
- 1.8 **Water use reporting.** The Trustee agrees to fulfill legal obligations related to water use reporting.

~II~

- 2.1 **Public Use.** The public use served by the amount, timing and location of the instream use provided for under this lease is: provided by evidence contained in Exhibit E, such as a signed statement by Oregon Department of Fish and Wildlife, explaining how the lease would benefit recreation, scenic attraction, aquatic and fish life, wildlife habitat and ecological values, pollution abatement, navigation or other public uses.

RECEIVED

FEB 02 2001

WATER RESOURCES DEPT.
SALEM, OREGON

2.2 **Instream use created by lease.** The instream use to be created is described as follows:

Hinton Creek, tributary Willow Creek in the Umatilla Basin

Location: Johnson's Ditch to the mouth

Priority date: 1884

Use: Described in Section 2.1, above

Total volume: n/a

Season of Use: January 1st - September 1st

Rate in cfs: 0.009 cfs

Conditions to prevent or mitigate injury, if any:

2.3 **Term of lease.** This Lease shall commence on January 1, 2001 (not before execution by the parties) and continue through September 1, 2002.

2.4 **Compensation.** The Lessor has agreed to lease subject water right for the sum of \$1.00, or other valuable considerations and for the benefit of the state of Oregon.

2.5 **Flow protection.** The Trustee will regulate use of water from the source, subject to prior appropriation and the agency enforcement guidance, to assure the water is delivered to the point of diversion, and through the reach past junior downstream users, so long as flow is sufficient to meet the demand under priority date of the new instream use (see Section 2.2). No party is required to continuously measure the flow of the waterway described in Section 2.2.

2.6 **Modification or termination provisions.** Lessor shall have an option of terminating lease for the 2002 irrigation season with written notice 30 days prior to January 1, 2002.

~III.~

3 **Watermaster review.** By signature below, the Watermaster for the district where the subject water right is located verifies that:

3.1 Lessor is currently entitled to appropriate water under the water rights described in Section 1.4.

3.2 A suitable control is/will be in place so that WRD staff may regulate use of water under the subject right to ensure water is not diverted or applied on lands to which subject right is attached.


RECEIVED

FEB 02 2001

WATER RESOURCES DEPT.
SALEM, OREGON

- 3.3. Allocation of water to the new instream use described in Section 2.2 during the term of this lease is not reasonably expected to cause injury to other rights to use water from the same source.
- 3.4. Necessary conditions to the proposed instream use:

Watermaster: Vern Church District: 21




Vernon L. Church
P.O. Box 427
(541) 384-4207
Date: _____

~IV~

The Undersigned Lessor/s, Lessee and Trustee declare that, to the best of their knowledge and belief, the information contained in this lease is true, correct and complete.

Lessor:  Date: 1-8-01

So ordered by Trustee:  Date: 3/21/2001

Exhibits:

- Exhibit A: Proof of property ownership/Power of Attorney Documentation (if needed)
- Exhibit B: Tax Lot Map of Lessor's property
- Exhibit C: Copies of certificates, permits and decreed rights to be leased
- Exhibit D: Detailed map illustrating lands under subject rights to be leased
- Exhibit E: Identification of public use to be served by instream use

RECEIVED

FEB 02 2001

WATER RESOURCES DEPT.
SALEM, OREGON