



Oregon Water Resources Department
 721 Summer Street NE, Suite A
 Salem, OR 97301-1271

OAR Chapter 690, Division 385
District Temporary Transfer Application
 Duration: One Irrigation Season

2008

District: Westland Irrigation District (Amstad to Correa Ranch).

Contact Person: William I. Porfily Phone: (541)449-1327

Mailing Address: P.O. Box 944, Hermiston, OR 97838

I. Pursuant to ORS 540.570 and OAR Chapter 690, Division 385, the district proposes to change the place of use for the following water rights:

Water Right 1 of 5

WATER RIGHT			
PERMIT NUMBER	CERTIFICATE NUMBER	DECREE (name, volume, and page)	PRIMARY (P) or SUPP (S)
25924	76051	Teel Irrigation District	P
G-6339	75126	Todd M. Dimbat Irrevocable Trust & Kelly L. Molash Irrevocable Trust	S
G-7078	61534	Travelers Ins. Co. Real Estate Inv. Dept.	S
G-6010	75128	Jeff R. Urbach Irrevocable Trust Wayne A. Amstad Irrevocable Trust	S
7400	79439	US Bureau of Reclamation Pacific Northwest Region	S

T 10612

RECEIVED

APR 25 2008

II. The point(s) of diversion for the water right proposed for transfer are as follows:

POINT(S) OF DIVERSION / APPROPRIATION				
PERMIT	DECREE or CERTIFICATE	POD#	SOURCE	LOCATION - LEGAL DESCRIPTION
25924	76051	WID	Umatilla River	N76°45'56"E, 2913.19 ft from W ¼ Cor. of Sec. 21, T3N, R29E, WM
G-6339	75126	Pit Well #1	Well	850' N and 750' W from S ¼ Cor. Sec 16, T3N, R29E, WM
G-6339	75126	Well #3	Well	350' N and 850' W from S ¼ Cor. Sec 16, T3N, R29E, WM
G-7078	61534	Brown Well #1	Well	80' N and 2500' W from S E Cor. Sec 20, T3N, R29E, WM
G-7078	61534	Brown Well #2	Well	610' N and 50' W from SE Cor. Sec 30, T3N R29E, WM
G-7078	61534	Brown Well #3	Well	1400' S and 1310 W from NE Cor. Sec 30, 3N, R29E, WM
G-7078	61534	Brown Well #4	Well	140' N and 490' W from Center ¼ Cor. Sec 19, T3N R29E, WM
G-6010	75128	Well #2	Well	610' N and 50' W from SE Cor. Sec 30, T3N R29E, WM
7400	79439	McKay	McKay Reservoir	NW ¼ SE ¼ Section 34, T2N, R32E, WM

III. The district proposes to change the place of use from the authorized location listed in Table 1 to the location listed in Table 2.

RECEIVED

APR 25 2008

WATER RESOURCES DEPT
SALEM, OREGON

TABLE 1. - AUTHORIZED PLACE OF USE

WATER RIGHT Cert/Decree PRIMARY	Primary PRIORITY DATE	USE	POD #	LEGAL DESCRIPTION				ACRES	USER NAME	
				TWP	RNG	SEC	QQ			TAX LOT
76051	6/27/1958	Irr	WID	3N	29E	20	NW NE	6106	5.2	Amstad
76051	6/27/1958	Irr	WID	3N	29E	20	SW NE	6106	7.6	Amstad
76051	6/27/1958	Irr	WID	3N	29E	20	SE NE	6106	4.3	Amstad
76051	6/27/1958	Irr	WID	3N	29E	20	SE SW	6103	11.1	Amstad
76051	6/27/1958	Irr	WID	3N	29E	20	NE SE	6106	0.1	Amstad
76051	6/27/1958	Irr	WID	3N	29E	20	NW SE	6106	0.5	Amstad
76051	6/27/1958	Irr	WID	3N	29E	20	SE SE	6106	4.5	Amstad
76051	6/27/1958	Irr	WID	3N	29E	21	SW NW	6106	0.3	Amstad
76051	6/27/1958	Irr	WID	3N	29E	21	NW SW	6106	1.2	Amstad
76051	6/27/1958	Irr	WID	3N	29E	21	SW SW	6106	23.8	Amstad
76051	6/27/1958	Irr	WID	3N	29E	21	SE SW	6106	3.8	Amstad
76051	6/27/1958	Irr	WID	3N	29E	21	SE SW	6106	2.5	Amstad
76051	6/27/1958	Irr	WID	3N	29E	28	NE NW	6106	2.0	Amstad
76051	6/27/1958	Irr	WID	3N	29E	28	NW NW	6106	22.1	Amstad
76051	6/27/1958	Irr	WID	3N	29E	29	NE NE	6106	2.4	Amstad
76051	6/27/1958	Irr	WID	3N	29E	29	NE NW	6104	8.0	Amstad
76051	6/27/1958	Irr	WID	3N	29E	29	SW NW	6104	0.6	Amstad
76051	6/27/1958	Irr	WID	3N	29E	29	SW SW	6104	9.6	Amstad
76051	6/27/1958	Irr	WID	3N	29E	30	SE SE	6104	9.6	Amstad
							Total		119.2	
	75126	10/1/1975	S Irr	3N	29E	20	NW NE	6106	5.2	Amstad
	75126	10/1/1975	S Irr	3N	29E	20	SW NE	6106	7.6	Amstad
	75126	10/1/1975	S Irr	3N	29E	20	SE NE	6106	4.3	Amstad
	75126	10/1/1975	S Irr	3N	29E	21	SW NW	6103	0.3	Amstad
							Total		17.4	
	61534	3/30/1976	S Irr	3N	29E	20	NW NE	6106	5.2	Amstad
	61534	3/30/1976	S Irr	3N	29E	20	SW NE	6106	7.6	Amstad
	61534	3/30/1976	S Irr	3N	29E	20	SE NE	6106	4.3	Amstad
	61534	3/30/1976	S Irr	3N	29E	20	SE SW	6103	11.1	Amstad
	61534	3/30/1976	S Irr	3N	29E	20	NE SE	6106	0.1	Amstad
	61534	3/30/1976	S Irr	3N	29E	20	NW SE	6106	0.5	Amstad
	61534	3/30/1976	S Irr	3N	29E	20	SE SE	6106	4.5	Amstad

RECEIVED

APR 25 2008

T 10612

WATER RESOURCES DEPT
SALEM, OREGON

TABLE 1. - AUTHORIZED PLACE OF USE

WATER RIGHT Cert/Decree PRIMARY	Primary PRIORITY DATE	USE	POD #	LEGAL DESCRIPTION					ACRES	USER NAME
				TWP	RNG	SEC	QQ	TAX LOT		
61534	3/30/1976	S Irr	#1,#2,#3,#4	3N	29E	21	SW NW	6106	0.3	Amstad
61534	3/30/1976	S Irr	#1,#2,#3,#4	3N	29E	21	NW SW	6106	1.2	Amstad
61534	3/30/1976	S Irr	#1,#2,#3,#4	3N	29E	21	SW SW	6106	23.8	Amstad
61534	3/30/1976	S Irr	#1,#2,#3,#4	3N	29E	21	SE SW	6106	3.8	Amstad
61534	3/30/1976	S Irr	#1,#2,#3,#4	3N	29E	21	SE SW	6106	2.5	Amstad
61534	3/30/1976	S Irr	#1,#2,#3,#4	3N	29E	28	NE NW	6106	2.0	Amstad
61534	3/30/1976	S Irr	#1,#2,#3,#4	3N	29E	28	NW NW	6106	22.1	Amstad
61534	3/30/1976	S Irr	#1,#2,#3,#4	3N	29E	29	NE NE	6106	2.4	Amstad
61534	3/30/1976	S Irr	#1,#2,#3,#4	3N	29E	29	NE NW	6104	8.0	Amstad
61534	3/30/1976	S Irr	#1,#2,#3,#4	3N	29E	29	SW NW	6104	0.6	Amstad
							Total		100.0	
75128	9/26/1974	S Irr	#2	3N	29E	29	SW SW	6104	9.6	Amstad
75128	9/26/1974	S Irr	#2	3N	29E	30	SE SE	6104	9.6	Amstad
							Total		19.2	
79439	7/1/1924	S Irr	McKay	3N	29E	20	SE NE	6106	4.3	Amstad
79439	7/1/1924	S Irr	McKay	3N	29E	20	NE SE	6106	0.1	Amstad
79439	7/1/1924	S Irr	McKay	3N	29E	20	SE SE	6106	4.5	Amstad
79439	7/1/1924	S Irr	McKay	3N	29E	21	SW NW	6106	0.3	Amstad
79439	7/1/1924	S Irr	McKay	3N	29E	21	NW SW	6106	1.2	Amstad
79439	7/1/1924	S Irr	McKay	3N	29E	21	SW SW	6106	23.8	Amstad
79439	7/1/1924	S Irr	McKay	3N	29E	21	SE SW	6106	3.8	Amstad
79439	7/1/1924	S Irr	McKay	3N	29E	21	SE SW	6106	2.5	Amstad
79439	7/1/1924	S Irr	McKay	3N	29E	28	NE NW	6106	2.0	Amstad
79439	7/1/1924	S Irr	McKay	3N	29E	28	NW NW	6106	22.1	Amstad
79439	7/1/1924	S Irr	McKay	3N	29E	29	NE NE	6106	2.4	Amstad
79439	7/1/1924	S Irr	McKay	3N	29E	29	SW NW	6104	0.6	Amstad
							Total		67.6	

RECEIVED

APR 25 2008

T 10612

WATER RESOURCES DEPT
SALEM, OREGON

* # denotes a well

TABLE 2. - PROPOSED PLACE OF USE

WATER RIGHT Cert/Decree PRIMARY	Primary PRIORITY DATE	USE	POD #	LEGAL DESCRIPTION					ACRES	USER NAME
				TWP	RNG	SEC	QQ	TAX LOT		
76051	6/27/1958	Irr	WID	3N	28E	24	NE NW	7200	29.9	Jack Correa Ranch
76051	6/27/1958	Irr	WID	3N	28E	24	NW NW	7200	30.6	Jack Correa Ranch
76051	6/27/1958	Irr	WID	3N	29E	20	SE SE	6106	4.5	Amstad
76051	6/27/1958	Irr	WID	3N	29E	21	SW SW	6106	8.9	Amstad
76051	6/27/1958	Irr	WID	3N	29E	21	SW SW	6106	2.8	Amstad
76051	6/27/1958	Irr	WID	3N	29E	21	SW SW	6106	2.4	Amstad
76051	6/27/1958	Irr	WID	3N	29E	21	SW SW	6106	6.4	Amstad
76051	6/27/1958	Irr	WID	3N	29E	21	SW SW	6106	0.8	Amstad
76051	6/27/1958	Irr	WID	3N	29E	21	SW SW	6106	2.5	Amstad
76051	6/27/1958	Irr	WID	3N	29E	21	SE SW	6106	0.2	Amstad
76051	6/27/1958	Irr	WID	3N	29E	21	SE SW	6106	3.6	Amstad
76051	6/27/1958	Irr	WID	3N	29E	28	NE NW	6106	1.2	Amstad
76051	6/27/1958	Irr	WID	3N	29E	28	NE NW	6106	0.8	Amstad
76051	6/27/1958	Irr	WID	3N	29E	28	NW NW	6106	17.6	Amstad
76051	6/27/1958	Irr	WID	3N	29E	28	NW NW	6106	0.8	Amstad
76051	6/27/1958	Irr	WID	3N	29E	28	NW NW	6106	3.8	Amstad
76051	6/27/1958	Irr	WID	3N	29E	29	NE NE	6106	2.4	Amstad
							Total	Total	119.2	
75126	10/1/1975	S Irr	*#1, #3	3N	29E	21	SW SW	6106	2.8	Amstad
75126	10/1/1975	S Irr	*#1, #3	3N	29E	21	SW SW	6106	2.4	Amstad
75126	10/1/1975	S Irr	*#1, #3	3N	29E	21	SW SW	6106	6.4	Amstad
75126	10/1/1975	S Irr	*#1, #3	3N	29E	21	SE SW	6106	0.2	Amstad
75126	10/1/1975	S Irr	*#1, #3	3N	29E	21	SE SW	6106	3.6	Amstad
75126	10/1/1975	S Irr	*#1, #3	3N	29E	28	NE NW	6106	1.2	Amstad
75126	10/1/1975	S Irr	*#1, #3	3N	29E	28	NW NW	6106	0.8	Amstad
							Total	Total	17.4	
61534	3/30/1976	S Irr	#1,#2,#3,#4	3N	28E	24	NE NW	7200	29.9	Jack Correa Ranch
61534	3/30/1976	S Irr	#1,#2,#3,#4	3N	28E	24	NW NW	7200	30.6	Jack Correa Ranch
61534	3/30/1976	S Irr	#1,#2,#3,#4	3N	29E	20	SE SE	6106	4.5	Amstad
61534	3/30/1976	S Irr	#1,#2,#3,#4	3N	29E	21	SW SW	6106	8.9	Amstad

RECEIVED
APR 25 2008

T 10612

WATER RESOURCES DEPT
SALEM, OREGON

TABLE 2. - PROPOSED PLACE OF USE (continued)

WATER RIGHT		Primary PRIORITY DATE	USE	POD #	LEGAL DESCRIPTION				TAX LOT	ACRES	USER NAME
Cert/Decree PRIMARY	Supp/Perm SUPP				TWP	RNG	SEC	QQ			
	61534	3/30/1976	S Irr	#1,#2,#3,#4	3N	29E	21	SW SW	6106	2.8	Amstad
	61534	3/30/1976	S Irr	#1,#2,#3,#4	3N	29E	21	SW SW	6106	2.5	Amstad
	61534	3/30/1976	S Irr	#1,#2,#3,#4	3N	29E	21	SW SW	6106	2.4	Amstad
	61534	3/30/1976	S Irr	#1,#2,#3,#4	3N	29E	21	SW SW	6106	6.4	Amstad
	61534	3/30/1976	S Irr	#1,#2,#3,#4	3N	29E	21	SE SW	6106	0.2	Amstad
	61534	3/30/1976	S Irr	#1,#2,#3,#4	3N	29E	21	SE SW	6106	3.6	Amstad
	61534	3/30/1976	S Irr	#1,#2,#3,#4	3N	29E	28	NE NW	6106	1.2	Amstad
	61534	3/30/1976	S Irr	#1,#2,#3,#4	3N	29E	28	NW NW	6106	0.8	Amstad
	61534	3/30/1976	S Irr	#1,#2,#3,#4	3N	29E	28	NW NW	6106	3.8	Amstad
	61534	3/30/1976	S Irr	#1,#2,#3,#4	3N	29E	29	NE NE	6106	2.4	Amstad
								Total		100.0	
	75128	9/26/1974	S Irr	#2	3N	29E	21	SW SW	6104	0.8	Amstad
	75128	9/26/1974	S Irr	#2	3N	29E	28	NE NW	6104	0.8	Amstad
	75128	9/26/1974	S Irr	#2	3N	29E	28	NW NW	6104	17.6	Amstad
								Total		19.2	
	79439	7/1/1924	S Irr	McKay	3N	28E	24	NE NW	7200	29.9	Jack Correa Ranch
	79439	7/1/1924	S Irr	McKay	3N	28E	24	NW NW	7200	30.6	Jack Correa Ranch
	79439	7/1/1924	S Irr	McKay	3N	29E	21	SW SW	6106	2.4	Amstad
	79439	7/1/1924	S Irr	McKay	3N	29E	21	SW SW	6106	2.5	Amstad
	79439	7/1/1924	S Irr	McKay	3N	29E	21	SE SW	6106	0.2	Amstad
	79439	7/1/1924	S Irr	McKay	3N	29E	28	NE NW	6106	1.2	Amstad
	79439	7/1/1924	S Irr	McKay	3N	29E	28	NW NW	6106	0.8	Amstad
								Total		67.6	


RECEIVED
APR 25 2008

WATER RESOURCES DEPT
SALEM, OREGON

T 10612

- IV. Enclosed is a map for each proposed change in place of use meeting the standards of OAR Chapter 690, Division 385.
- V. The water right proposed for transfer is a water right subject to transfer and has not been forfeited for nonuse under ORS 540.610.
- VI. Each user affected by the proposed transfer has provided written authorization for the transfer and such authorization is on file with the district.
- VII. The district has notified each affected user that the Department may condition or reject the transfer at any time to the extent necessary to avoid injury to an existing water right, and that the use of water on lands from which the water right is transferred (authorized place of use) and at the proposed place of use during the same irrigation season or calendar year may subject both the user and district to civil penalties.
- VIII. Enclosed is the application fee in the amount of: \$430.00.

I certify that the information contained in this district temporary transfer application is true and accurate.



 Signature of District Manager
 or Authorized Representative

4/23/08


 Date

Mike Wick

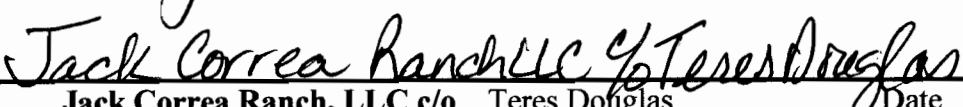
 Typed Name of District Manager
 or Authorized Representative

RECEIVED
 APR 25 2008
 WATER RESOURCES DEPT
 SALEM, OREGON

We are the land owners involved in this one year temporary transfer and consent to it:



 Tony Amstad Date 4/23/08



 Jack Correa Ranch, LLC c/o Teres Douglas Date 4/23/08