

SWALLEY IRRIGATION DISTRICT
 FORMALLY: DESCHUTES RECLAMATION & IRRIGATION COMPANY
 PO BOX 5126
 BEND OR 97708-5126
 541-388-0658 (fax 541-389-0433)

2002 540.580 DISTRICT PETITION

1. WATER RIGHT

1958 Deschutes Consolidated Decree- Deschutes River
 Certificate # 74145
 Priority date: September 1, 1899

2. TYPE OF CHANGE: PLACE OF USE ONLY

3. AUTHORIZED POINT OF DIVERSION: N 985' & W 617' from the East ¼ corner,
 SE/NE of Section 29, T17S, R12E.W.M. (diversion for Swalley's canal system)

4. LOCATION OF AUTHORIZED PLACE OF USE: (PRESENT USER)

No	Name	Legal Description Township South, Range East, W.M.	Tax Lot #	Acres	Use	District Notice #
1	Edward Wright	15-12-35-SE/SE	00100	9.0	Irr	N-36
	Edward Wright	15-12-36-SW/SW	00100	1.0	Irr	N-36
2	John Newman	16-12-12-NE/NW	00300	3.0	Irr	N-37
		Total "OFF" acres		13.00		

5. LOCATION OF PROPOSED PLACE OF USE: (PROPOSED USER)

No	Name	Legal Description Township South, Range East, W.M.	Tax Lot #	Acres	Use	District Notice #
1	John Gillette	16-12-11-SW/SW	00600	10.0	Irr	N-36
2	John Gillette	16-12-11-SW/SW	00600	3.0	Irr	N-37
		Total "ON" acres		13.00		

5 ITEMS ATTACHED:

1. MAPS REPRESENTING "OFF" LANDS AND PROPOSED "ON" LANDS.

2. DISTRICT BOUNDARIES

Description & map already on file with OWRD's office in Salem and Bend.

6. STATEMENTS FROM ALL APPLICANTS AND RECIPIENTS:

A notarized statement from all landowners affected in this petition is on file in the District's office authorizing the changes.

7. FEES:

\$ 200.00 is attached to this petition for filing and recording fees

T 9039

NOTICE OF TRANSFER UNDER SB 494 / ORS 540.580

SWALLEY IRRIGATION DISTRICT
FORMALLY: DESCHUTES RECLAMATION & IRRIGATION COMPANY
P.O. BOX 5126, BEND OR 97708
541-388-0658 (fax 541-389-0433)

RECEIVED
FEB 19 2002
WATER RESOURCES DEPT.
SALEM, OREGON

1. WATER RIGHT

1958 DESCHUTES CONSOLIDATED DECREE
DESCHUTES RIVER
CERTIFICATE # 74145
PRIORITY DATE: SEPTEMBER 1, 1899
DESCHUTES COUNTY

WATER RIGHT UNDER NAME OF (HB3111): Ed Wright

2. APPLICANT

NAME Edward and Nancy Wright
ADDRESS 6763 SW McVey

3. TYPE OF CHANGE: PLACE OF USE
TYPE OF USE - IRRIGATION

4. LOCATION OF USE

AUTHORIZED POINT OF DIVERSION: Pilot Butte Canal

LOCATION OF AUTHORIZED PLACE OF USE: (OFF LANDS)

Township	Range	Section	1/4, 1/4 of Section	Tax Lot #	# of acres irrigated
15S	12E	35	SE SE	00100	9.0
15S	12E	36	SW SW	00100	1.0

5. RECIPIENT

NAME John & Eudene Gillette
ADDRESS 3106 Edgewood Dr. SE, Jefferson OR 97352

6. LOCATION OF PROPOSED USE

LOCATION OF PROPOSED PLACE OF USE (ON LANDS)

Township	Range	Section	1/4, 1/4 of Section	Tax Lot #	# of acres irrigated
16S	12E	11	SW SW	00600	10.0

7. EXHIBITS

- A. A map prepared by Swalley Irrigation District or Certified Water Right Examiner or qualified Surveyor showing the location of the present and proposed irrigated lands.
- B. Central Oregon Irrigation District and Swalley Irrigation District attachment.

Swalley Irrigation District hereby certifies that the applicant and recipient are the deed holders of subject properties; that our files are complete with a copy of the recorded documents; that the applicant's land has been irrigated within the last five years, and that applicant and recipient hereby authorize the transfer proposed herein.

NOTICE IS HEREBY GIVEN that this proposed change is subject to the approval of the Water Resources Department and that the Water Resources Department may reject the transfer or may require mitigation to avoid injury to other water right holders.

SWALLEY IRRIGATION DISTRICT, APPLICANT AND RECIPIENT, HEREBY SWEAR THAT THE ABOVE NOTICE FOR TRANSFER OF WATER RIGHT AND THE STATEMENTS MADE ARE TRUE AND CORRECT.

APPLICANT: Edward Wright Nancy Wright 11-9-01.
Edward Wright Nancy Wright Date

SWALLEY IRRIGATION DISTRICT
NOTARY PAGE
FOR 580 TRANSFER

SID_NUMBER 36

Name: Wright / Gillette


Signature lines on Transfer form


State of Oregon

County of Deschutes

This instrument was acknowledged before me on 11/9/01,
by Edward and Nancy Wright, Applicant.

Notary Public - State of Oregon


Commission expires: 10/03/2005



State of Oregon

County of _____

This instrument was acknowledged before me on _____,
by John and Eudene Gillette, Recipient.

Notary Public - State of Oregon

Commission expires:

NOTICE OF TRANSFER UNDER SB 494 / ORS 540.580

SWALLEY IRRIGATION DISTRICT
FORMALLY: DESCHUTES RECLAMATION & IRRIGATION COMPANY
P.O. BOX 5126, BEND OR 97708
541-388-0658 (fax 541-389-0433)

RECEIVED
FEB 19 2002
WATER RESOURCES DEPT.
SALEM, OREGON

1. WATER RIGHT

1958 DESCHUTES CONSOLIDATED DECREE
DESCHUTES RIVER
CERTIFICATE # 74145
PRIORITY DATE: SEPTEMBER 1, 1899
DESCHUTES COUNTY

WATER RIGHT UNDER NAME OF (HB3111). John Newman

2. APPLICANT

NAME John Newman
ADDRESS 1124 East Jay St., Carson CA 90745

3. TYPE OF CHANGE: PLACE OF USE
TYPE OF USE - IRRIGATION

4. LOCATION OF USE

AUTHORIZED POINT OF DIVERSION: Pilot Butte Canal

LOCATION OF AUTHORIZED PLACE OF USE: (OFF LANDS)

Township	Range	Section	1/4, 1/4 of Section	Tax Lot #	# of acres irrigated
16S	12E	12	NE NW	00300	3.0

5. RECIPIENT

NAME John & Eudene Gillette
ADDRESS 3106 Edgewood Dr., SE, Jefferson OR 97352

6. LOCATION OF PROPOSED USE

LOCATION OF PROPOSED PLACE OF USE (ON LANDS)

Township	Range	Section	1/4, 1/4 of Section	Tax Lot #	# of acres irrigated
16S	12E	11	SW SW	00600	3.0

7. EXHIBITS

- A. A map prepared by Swalley Irrigation District or Certified Water Right Examiner or qualified Surveyor showing the location of the present and proposed irrigated lands.
- B. Central Oregon Irrigation District and Swalley Irrigation District attachment.

Swalley Irrigation District hereby certifies that the applicant and recipient are the deed holders of subject properties; that our files are complete with a copy of the recorded documents; that the applicant's land has been irrigated within the last five years, and that applicant and recipient hereby authorize the transfer proposed herein.

NOTICE IS HEREBY GIVEN that this proposed change is subject to the approval of the Water Resources Department and that the Water Resources Department may reject the transfer or may require mitigation to avoid injury to other water right holders.

SWALLEY IRRIGATION DISTRICT, APPLICANT AND RECIPIENT, HEREBY SWEAR THAT THE ABOVE NOTICE FOR TRANSFER OF WATER RIGHT AND THE STATEMENTS MADE ARE TRUE AND CORRECT.

APPLICANT: John Newman  Date 11/13/01

SWALLEY IRRIGATION DISTRICT
NOTARY PAGE
FOR 580 TRANSFER


SID_NUMBER

Name:

Signature lines on Transfer form

State of California
County of Los Angeles

This instrument was acknowledged before me on Nov. 14, 2001,
by John Newman, Applicant.



Notary Public - State of CALIFORNIA

Jeffrey Benedict
Commission expires: JAN. 25, 2002

State of Oregon
County of _____

This instrument was acknowledged before me on _____,
by John & Eudene Gillette, Recipient.

Notary Public - State of Oregon

Commission expires: