



State of Oregon
Water Resources Department
725 Summer Street NE, Suite A
Salem, Oregon 97301-1266
(503) 986-0900

Application for
Instream Lease Renewal

A summary of review criteria and procedures that are generally applicable to these applications is available at
www.wrd.state.or.us/OWRD/PUBS/forms.shtml.

The undersigned entered into Instream Lease Number L-449 involving Water Right
Certificate(s) 74197 on June 18, 2003, which terminated on
October 31, 2007.

The undersigned Lessor and Lessee, parties to the original lease, hereby request that Lease
Number L-449 be renewed. Lessor and Lessee warrant that, to the best of their
knowledge, circumstances have not changed and all matters involved with or affected by the
instream lease and the subject water right(s) remain as they were when the lease was first entered
into, including but not limited to water right holder interest, the acres from which the right is
leased, and the public instream benefit provided as a result of this instream lease.

The terms and conditions of instream lease L-449 are hereby incorporated by reference in
their entirety, with the following exception(s):

- The term of the lease shall commence on April 15, 2008 (not before execution
by the parties) and continue through October 31, 2012.

CREP. Are some or all of the lands being leased part of a Conservation Reserve Enhancement
Program?

- Yes
No

Fees. Pursuant to ORS 536.050, the following fee is included:

- \$50 for an instream lease renewal application.

Lessor: [Signature] Date: 3/7/08
Email address:
Shawn Gerdes, Manager, Arnold Irrigation District; aidist@bendbroadband.com

Lessor: [Signature] Date: 5/7/08
Email address:
Shawn Gerdes, Manager, Arnold Irrigation District; aidist@bendbroadband.com

For additional Lessors, type in space for signature and date

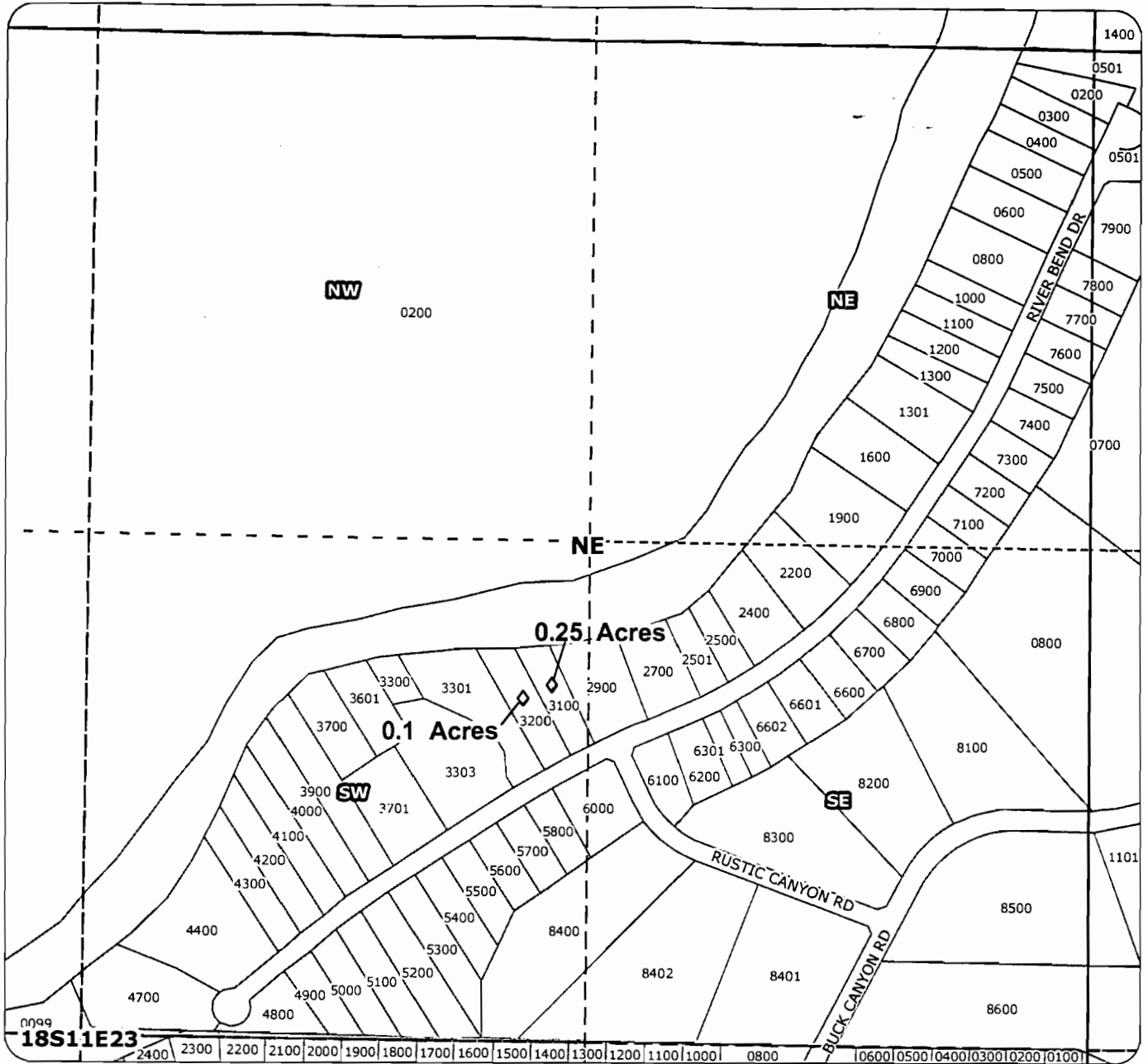
Lessee: [Signature] Date: 5/8/2008
Email address: gen@deschutesriver.org
Deschutes River Conservancy

RECEIVED


MAY 15 2008

WATER RESOURCES DEPT
SALEM, OREGON

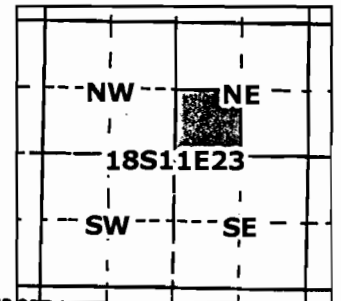
2008 Arnold Irrigation District Instream Lease Map



Application for 1-year Instream Lease Primary: Certificate 74197

 Proposed Lease of Irrigation Rights
Water Rights

For:
Arnold Irrigation District
Taxlot 3200 - 0.1 acres
Taxlot 3100 - 0.25 acres
in 18S11E23SWNE
Total Lease of 0.35 Acres



Geo-Spatial Solutions, Inc.
www.geospatialsolutions.com

Date Created: May 2008

RECEIVED

MAY 15 2008

WATER RESOURCES DEPT
SALEM, OREGON

j N

1 inch equals 400 feet