



State of Oregon
Water Resources Department
725 Summer Street NE, Suite A
Salem, Oregon 97301-1266
(503) 986-0900

Application for Instream Lease Renewal

A summary of review criteria and procedures that are generally applicable to these applications is available at www.wrd.state.or.us/OWRD/PUBS/forms.shtml.

The undersigned entered into Instream Lease Number L-436 involving Water Right Certificate(s) 74197 on May 29, 2003, which terminated on October 31, 2007.

The undersigned Lessor and Lessee, parties to the original lease, hereby request that Lease Number L-436 be renewed. Lessor and Lessee warrant that, to the best of their knowledge, circumstances have not changed and all matters involved with or affected by the instream lease and the subject water right(s) remain as they were when the lease was first entered into, including but not limited to water right holder interest, the acres from which the right is leased, and the public instream benefit provided as a result of this instream lease.

The terms and conditions of instream lease L-436 are hereby incorporated by reference in their entirety, with the following exception(s):

- The term of the lease shall commence on April 15, 2008 (not before execution by the parties) and continue through October 31, 2012.

CREP. Are some or all of the lands being leased part of a Conservation Reserve Enhancement Program?

- Yes
 No

Fees. Pursuant to ORS 536.050, the following fee is included:

- \$50 for an instream lease renewal application.

Lessor: [Signature] Date: 5/7/08
 Email address: thickmann@ci.bend.or.us
 Tom Hickman, Water Utilities Manger, City of Bend

Lessor: [Signature] Date: 5/2/08
 Email address: _____
 Arnold Irrigation District; aidist@bendbroadband.com

For additional Lessors, type in space for signature and date

Lessee: [Signature] Date: 5/8/2008
 Email address: gen@deschutesriver.org
 Deschutes River Conservancy

RECEIVED

MAY 15 2008

**WATER RESOURCES DEPT
SALEM, OREGON**

FSD

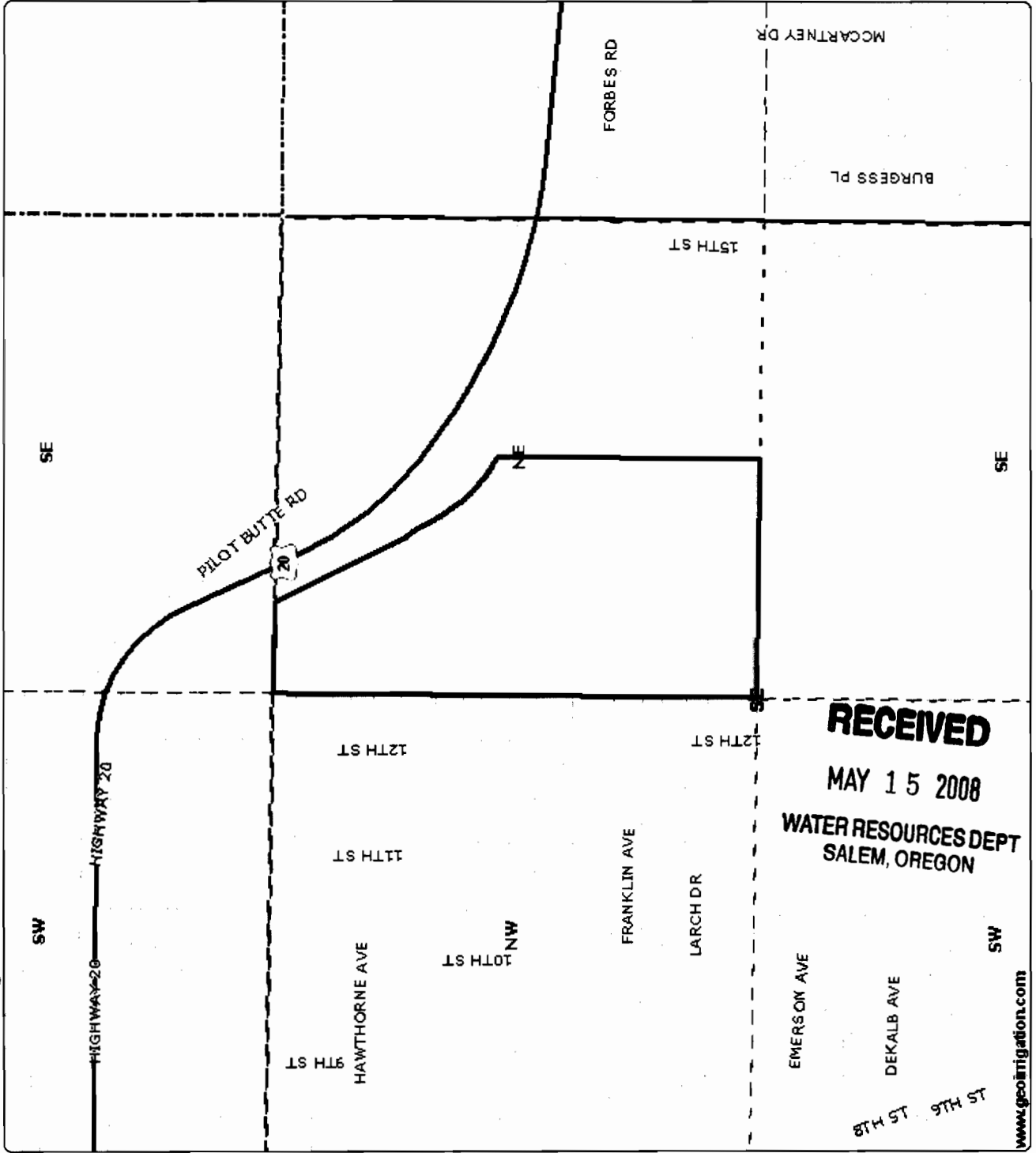
Arnold Irrigation District

City of Bend / 12.56 ac
 171233-D0-00200
 171233-NESE-00200

- District Boundary
- County Boundary
- State Roads
- Roads
- Township Range
- Sections
- Section Labels
- Quarters
- Quarter Labels
- Quarter Quarters
- Quarter Quarter Labels
- Taxlots
- Gauging Station
- Canal All
- Canal Piped
- Canal Open
- Rivers
- Place of Use Fill

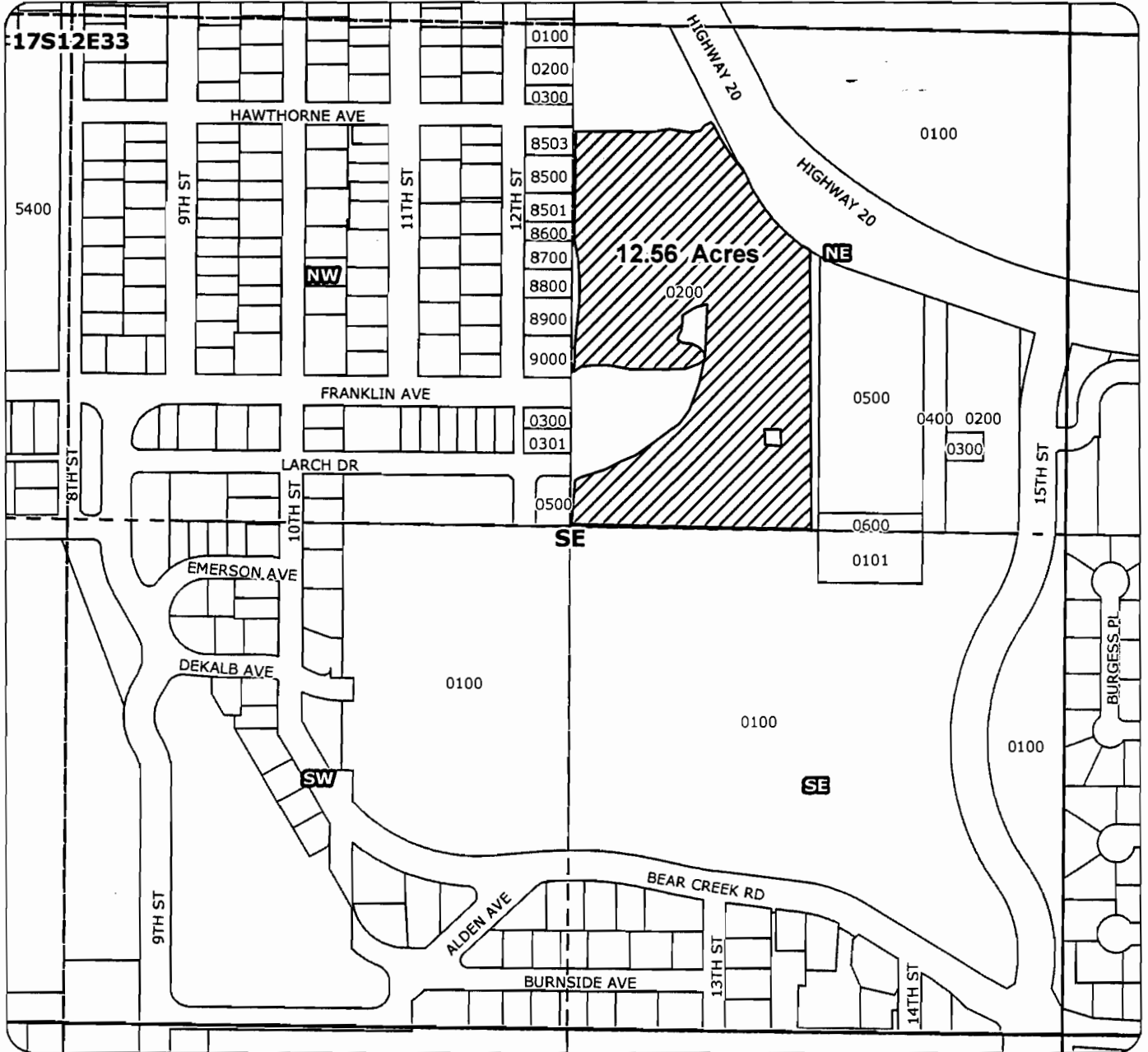


Scale 1" = 400'
 Created: 4/23/2008




DISCLAIMER: This map is intended for display purposes only and is not intended for any legal representations. There are no warranties, expressed or implied, that accompany this product.

2008 Arnold Irrigation District Instream Lease Map

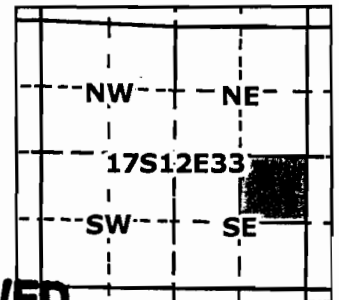


Application for 1-year Instream Lease Primary: Certificate 74197

 Proposed Lease of Irrigation Rights

 Water Rights

For:
City of Bend
Taxlot 200 - 12.56 acres
in 17S12E33NESE
Total Lease of 12.56 Acres



Geo-Spatial Solutions, Inc.
www.geospatialsolutions.com

RECEIVED

MAY 15 2008



Date Created: May 2008 **WATER RESOURCES DEPT** 1 inch equals 400 feet
SALEM, OREGON