



State of Oregon
Water Resources Department
 725 Summer Street NE, Suite A
 Salem, Oregon 97301-1266
 (503) 986-0900

Application for Instream Lease Renewal

A summary of review criteria and procedures that are generally applicable to these applications is available at www.wrd.state.or.us/OWRD/PUBS/forms.shtml.

The undersigned entered into Instream Lease Number L-435 involving Water Right Certificate(s) 74197 on May 29, 2003, which terminated on October 31, 2007.

The undersigned Lessor and Lessee, parties to the original lease, hereby request that Lease Number L-435 be renewed. Lessor and Lessee warrant that, to the best of their knowledge, circumstances have not changed and all matters involved with or affected by the instream lease and the subject water right(s) remain as they were when the lease was first entered into, including but not limited to water right holder interest, the acres from which the right is leased, and the public instream benefit provided as a result of this instream lease.

The terms and conditions of instream lease L-435 are hereby incorporated by reference in their entirety, with the following exception(s):

- The term of the lease shall commence on April 15, 2008 (not before execution by the parties) and continue through October 31, 2012.

CREP. Are some or all of the lands being leased part of a Conservation Reserve Enhancement Program?

- Yes
 No

Fees. Pursuant to ORS 536.050, the following fee is included:

- \$50 for an instream lease renewal application.

Lessor: Marilyn Beem Date: 4-2-08
 Email address: MBEEM@YKWC.NET
 Paul & Marilyn Beem

Lessor: Arnold Irrigation District Date: 5/7/08
 Email address: _____
 Arnold Irrigation District; aidist@bendbroadband.com

For additional Lessors, type in space for signature and date

Lessee: Genevieve Hubert Date: 5/8/2008
 Email address: gen@deschutesriver.org
 Deschutes River Conservancy

RECEIVED

MAY 15 2008

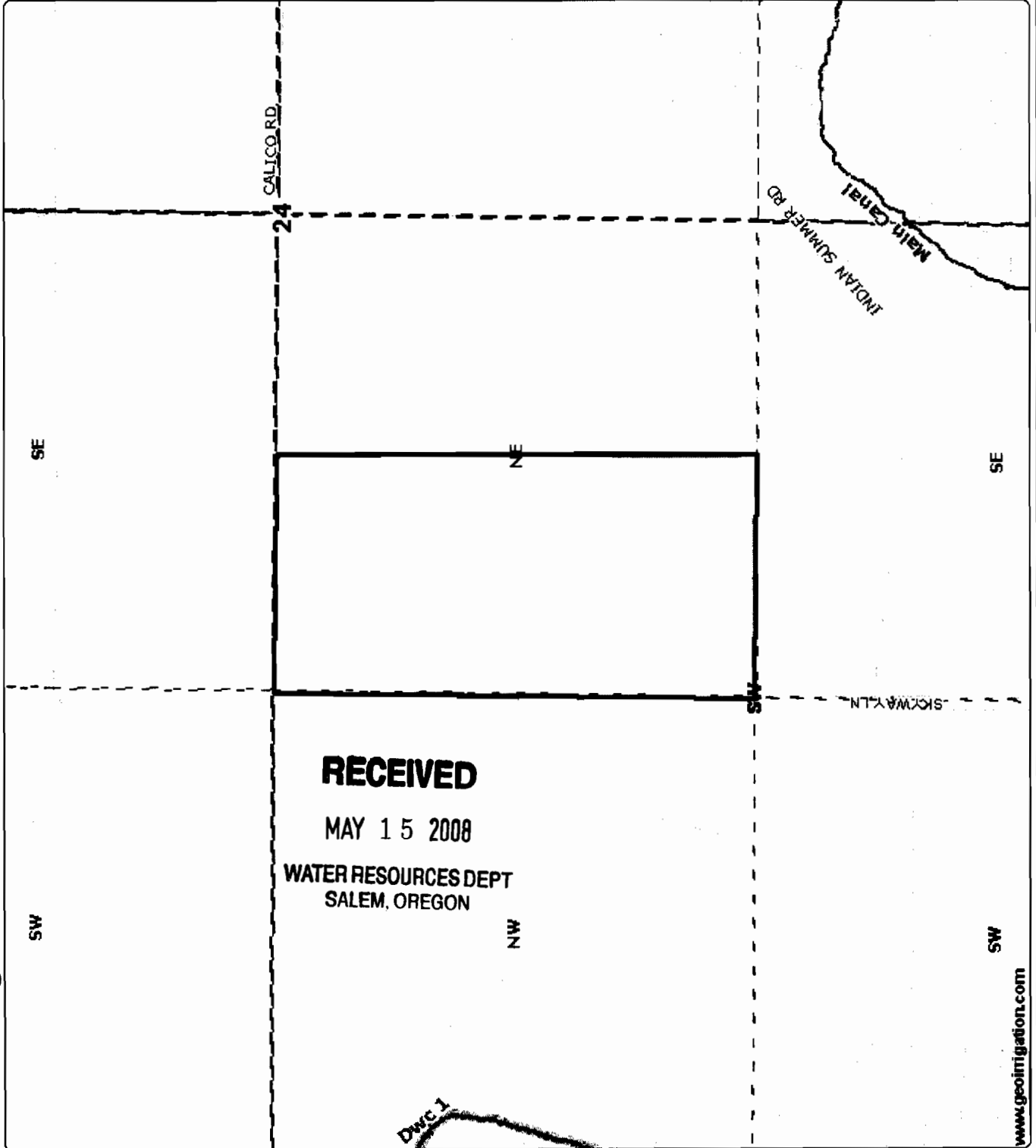
WATER RESOURCES DEPT
 SALEM, OREGON

Arnold Irrigation District

Beem, Paul & Marilyn -
6.00 ac.

181124C006200 /
181124-NESW-06200

- District Boundary
- County Boundary
- State Roads
- Roads
- Township Range
- Sections
- Section Labels
- Quarters
- Quarter Labels
- Quarter Quarters
- Quarter Quarter Labels
- Taxlots
- Gauging Station
- Canal / AI
- Canal Piped
- Canal Open
- Rivers
- Place of Use Fill



RECEIVED

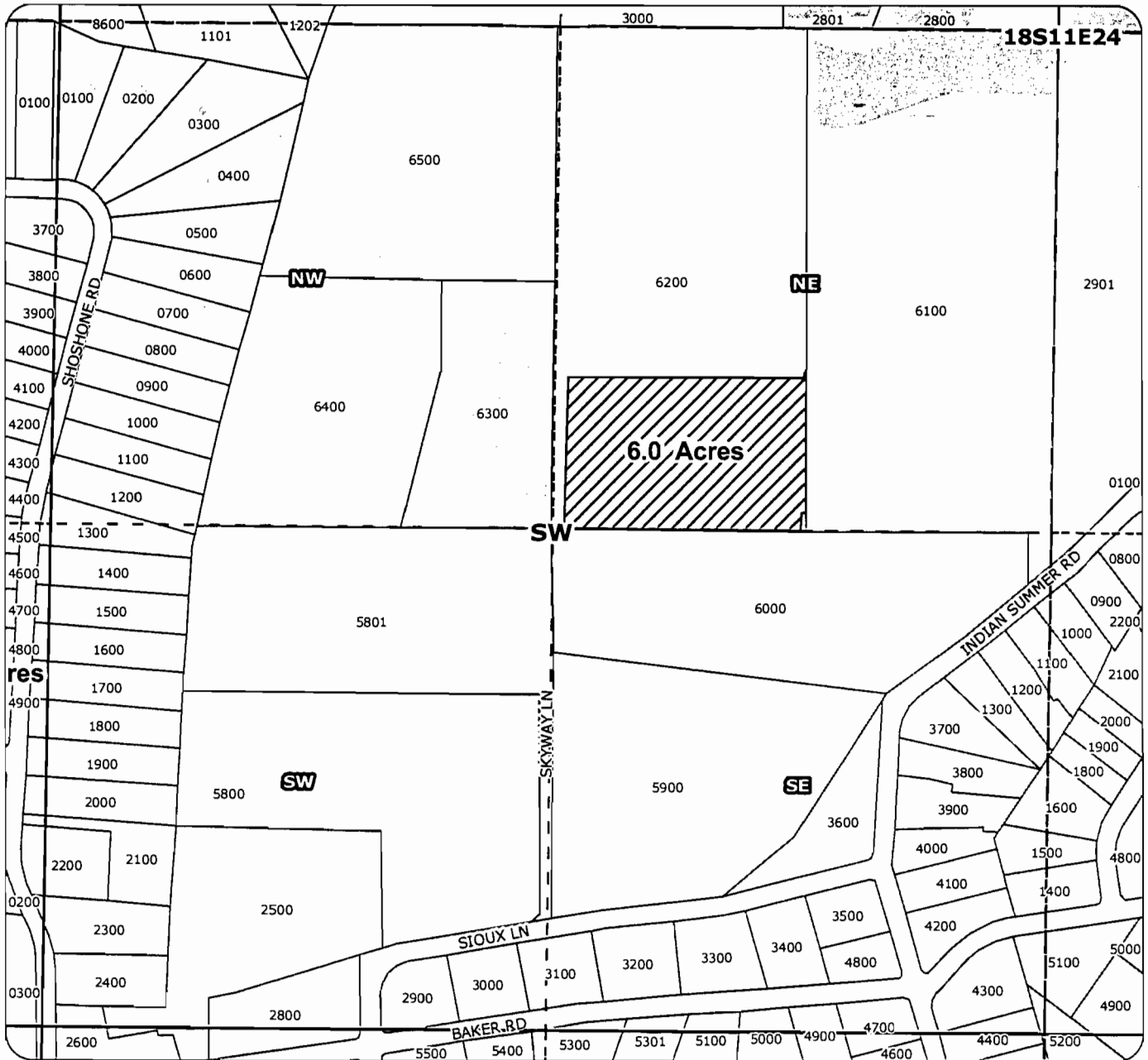
MAY 15 2008

WATER RESOURCES DEPT
SALEM, OREGON




Scale 1" = 400'
Created: 4/23/2008

2008 Arnold Irrigation District Instream Lease Map



Application for 1-year Instream Lease Primary: Certificate 74197

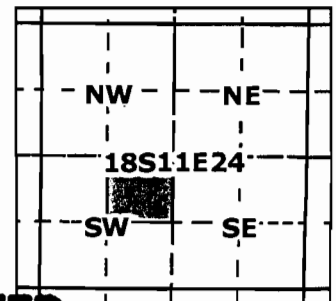
 Proposed Lease of Irrigation Rights

Water Rights



Geo-Spatial Solutions, Inc.
www.geospatialsolutions.com

For:
Beem, Paul & Marilyn
Taxlot 6200 - 6.0 acres
in 18S11E24NESW
Total Lease of 6.0 Acres



RECEIVED

MAY 15 2008

WATER RESOURCES DEPT
SALEM, OREGON

j N

1 inch equals 400 feet

Date Created: May 2008