

Jan 2007



State of Oregon
Water Resources Department
725 Summer Street NE, Suite A
Salem, Oregon 97301-1266
(503) 986-0900

Application for Instream Lease Renewal

A summary of review criteria and procedures that are generally applicable to these applications is available at www.wrd.state.or.us/OWRD/PUBS/forms.shtml.

The undersigned entered into Instream Lease Number L-847 involving Water Right Certificate(s) 74197 on June 13, 2007, which terminated on October 31, 2007.

The undersigned Lessor and Lessee, parties to the original lease, hereby request that Lease Number L-847 be renewed. Lessor and Lessee warrant that, to the best of their knowledge, circumstances have not changed and all matters involved with or affected by the instream lease and the subject water right(s) remain as they were when the lease was first entered into, including but not limited to water right holder interest, the acres from which the right is leased, and the public instream benefit provided as a result of this instream lease.

The terms and conditions of instream lease L-847 are hereby incorporated by reference in their entirety, with the following exception(s):

- The term of the lease shall commence on April 15, 2008 (not before execution by the parties) and continue through October 31, 2008.

CREP. Are some or all of the lands being leased part of a Conservation Reserve Enhancement Program?

- Yes
 No

Fees. Pursuant to ORS 536.050, the following fee is included:

- \$50 for an instream lease renewal application.

Lessor: Marjorie Miller Date: 5/8/08
Email address: mm@mgrix.com
Marjorie Miller

Lessor: Arnold Irri Date: 5/7/08
Email address: _____
Arnold Irrigation District; aidist@bendbroadband.com

For additional Lessors, type in space for signature and date

Lessee: Genevieve Hubert Date: 5/8/2008
Email address: gen@deschutesriver.org
Deschutes River Conservancy

RECEIVED

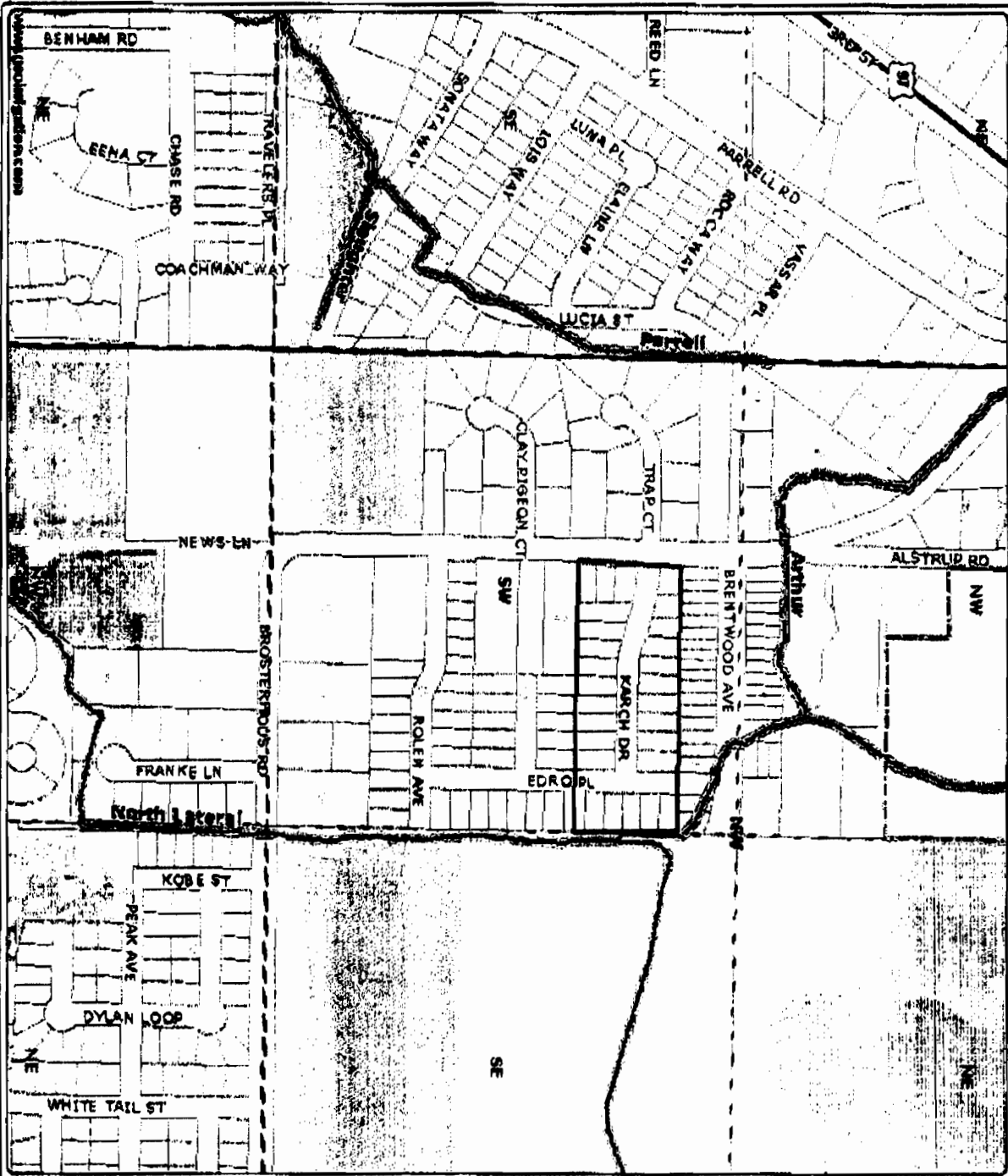
Instream Lease Renewal Form 1

MAY 15 2008

FSD

WATER RESOURCES DEPT
SALEM, OREGON

Arnold Irrigation District



DISCLAIMER: This map is intended for display purposes only and is not intended for any legal responsibilities. There are no warranties, representations or implied warranties for this product.

Wilmer, Marjorie -
 181209-SWNV-01200 -
 4.50 ac
 181209SC01200 - Now
 subdivision

- Ditch Boundary
- County Boundary
- State Roads
- Roads
- Township Range
- Section
- Section Labels
- Quarters
- Quarter Labels
- Quarter Quarters
- Quarter Quarter Labels
- Trails
- Gauging Station
- Canal All
- Canal Flood
- Canal Open
- Rivers
- Face of the TB

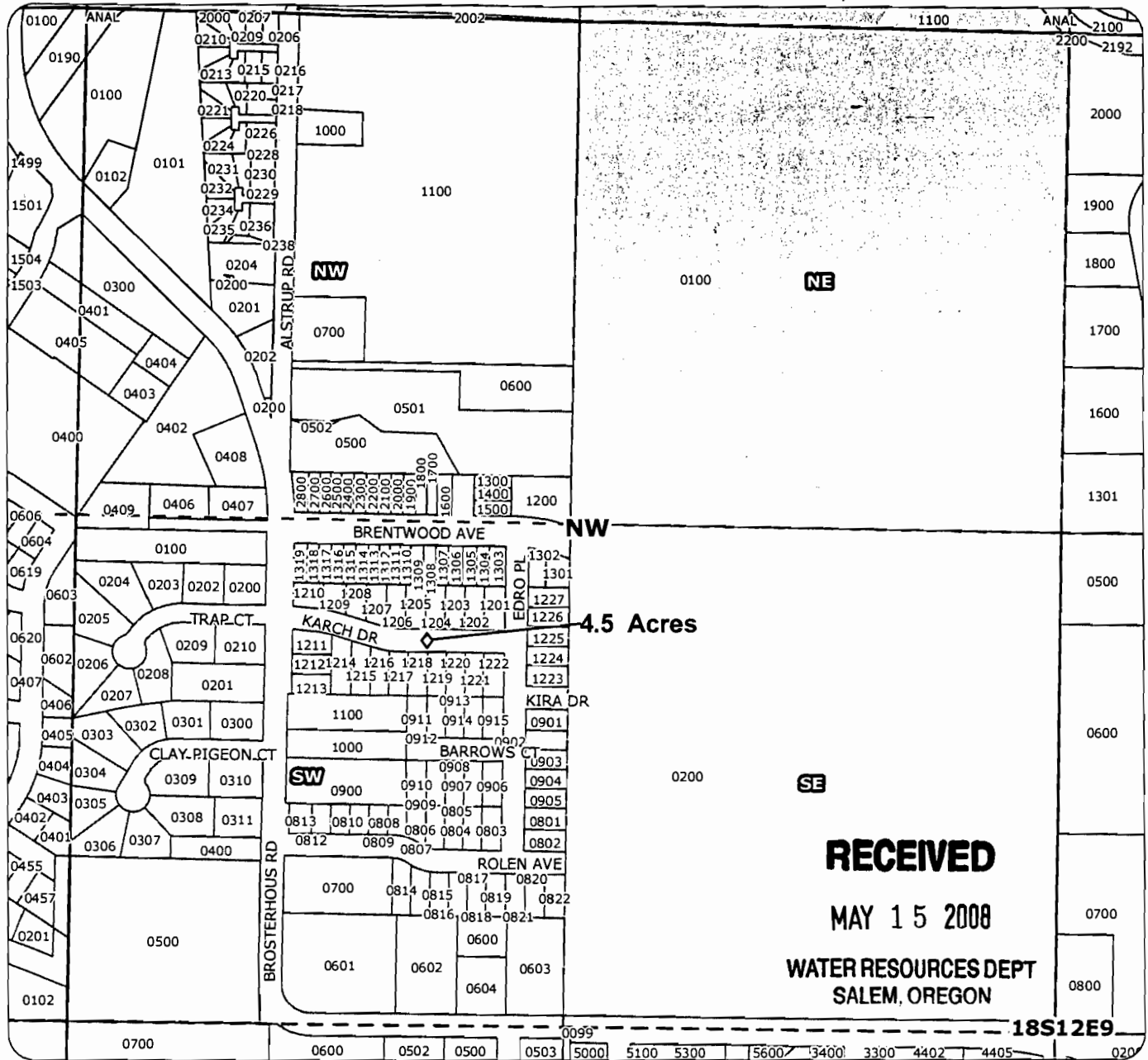
Scale 1" = 400'
 Created: 05/08/2008

RECEIVED



MAY 15 2008

WATER RESOURCES DEPT
SALEM, OREGON

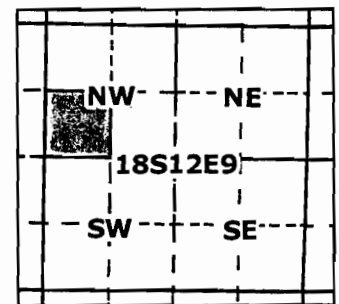
2008 Arnold Irrigation District Instream Lease Map



Application for 1-year Instream Lease Primary: Certificate 74197

-  Proposed Lease of Irrigation Rights
-  Water Rights

For:
 Miller, Marjorie
 Taxlot 1200* - 4.5 Acres
 in 18S12E9SWNW
 Total Lease of 4.5 Acres
 *Mapped from 3111 water rights
 representation for taxlot 1200



Geo-Spatial Solutions, Inc.
www.geospatialsolutions.com

Date Created: May 2008

j N
 1 inch equals 400 feet