

06/21/2005 08:49 5417725110

SOREC

PAGE 02

Jun-20-06 12:45P

503 2263480

P. 02

Nov 2004



State of Oregon  
Water Resources Department  
725 Summer Street NE, Suite "A"  
Salem, Oregon 97301-1271  
(503) 986-0900

# Application for Short-Term Instream Lease

A summary of review criteria and procedures that are generally applicable to these applications is available at [www.wrd.state.or.us/publication/reports/index.shtml](http://www.wrd.state.or.us/publication/reports/index.shtml).

Pursuant to ORS 537.348(2) and OAR 690-077-0077

Optional Identification by Lessor/Lessee: Bear Creek Leasing 2006 - OSU Ag  
Lease Agreement Number (assigned by WRD): L-256

This Lease Agreement is between:

Lessor #1: STATE OF OREGON ACTING BY AND THROUGH  
STATE BOARD OF HIGHER EDUCATION  
HALF OF OREGON STATE UNIVERSITY  
(Name) College of Agricultural Science of Oregon State University  
(Mailing address) 569 Hanley Road  
(City, State, Zip Code) Central Point, Oregon 97502  
(Telephone number) (541) 772-5165  
(Email address) \_\_\_\_\_

Lessor #2, 3, etc.  
#2 Medford Irrigation District  
#3 USA acting through Bureau of Reclamation


The water right to be leased is located in Jackson County.

Lessee (if different than Oregon Water Resources Department):  
(Name) Oregon Water Trust  
(Mailing address) 522 SW Fifth Ave., Suite 825  
(City, State, Zip Code) Portland, OR 97204  
(Telephone number) (503) 525-0141  
(Email address) stevc@pwt.org

Trustee:  
Oregon Water Resources Department  
725 Summer Street N.E., Suite "A"  
Salem, OR 97301-1271  
(503) 986-0900

### ~I- Ownership and Water Right Information

- 1.1 Lessor #1 is the owner, or authorized agent for owner of property located at: Township 38  
       S, Range 1 W, Section 06 and Tax Lot number  
1200. If the water right appurtenant to these lands is also appurtenant to lands  
owned by others, then Attachment 1, (tax lot map of lessor's property) needs to be included.
- 1.2 Lessor #2 is the (Check one):  
 Not applicable



06/21/2005 08:49 5417725110

SOREC

PAGE 03

Jun-20-06 12:45P

503 2263480

P.03

- Official representative of Medford Irrigation District, the irrigation district which conveys water to the subject water rights.
- Another party with an interest in the subject water rights representing USA acting through Bureau of Reclamation

1.3 For the lands being leased, list all water rights appurtenant to the lessor's property. Indicate if there are any supplemental or overlying rights.

Certificate No. 80570, and Supplementary under cert 80578 and 80572.

1.4 Are some or all of the lands being leased part of a Conservation Reserve Enhancement Program.  Yes  No

1.5 Subject water rights. Lessor proposes to lease the water rights listed in 1.3.

The right(s) to be leased are further described as follows:

Certificate No.: 80570

Priority date: July 23, 1909 Type of use: Primary irrigation

Legal Season of Use: April 1 through October 31

Is the entire water right certificate being leased?  Yes  No

If no, list the acres of the subject water right by legal description of township, range, section, and 1/4 1/4 which will be dried up as part of this lease, and include a map (Attachment 2) showing the lands which will not receive water.

Place of use: T 38 S, R 1 W, Section 6, NE 1/4 NW 1/4 - 3.43 acres to be leased

Enter additional places of use here, using format above:

38S, R 1W, S 06, SE NW - 11.01

38S, R 1W, S 06, SW NW - 6.16

Page \_\_\_\_\_ (Identify page number of certificate, if certificate is greater than 10 pages.)

Number of acres being leased, if for irrigation: 20.6

Acre-feet of storage, if applicable: na

Maximum rate associated with subject water rights (cfs): 0.206 (1/100<sup>th</sup> cfs per acre)

(Use additional lines if there is more than one rate associated with the water right.)

Maximum duty associated with subject water rights (ac-ft): 92.7 (4.5 ac-ft per acre)

(Use additional lines if there is more than one duty associated with the water right.)

Conditions or other limitations, if any: The right is limited to 90 cfs into medford Canal at Bradshaw Drop, or its equivalent in case of rotation, measured at the point of diversion from the source.


The amount of water used for irrigation is limited to a diversion of one-hundredth of one cubic foot per second (or its equivalent) for each acre irrigated during the irrigation season of each year.

The use shall conform to such reasonable rotation system as may be ordered by the proper state officer.

If you need to enter another leased right, please use the additional water rights form.

1.6 Validity of rights. Lessor(s) attests (mark one) that:

*Application for Short-Term Instream Lease / 2*



06/21/2005 08:49 5417725110

SOREC

PAGE 04

Jun-20-06 12:46P

503 2263480

P.04

- the water has been used over the past five years according to the terms and conditions of the owner's water right certificate or as an instream water right or
- the water has not been used over the past five years according to the terms and conditions of the owner's water right certificate, however the water right is not subject to forfeiture under ORS 540.610(2)(  )(include necessary supporting documentation as Attachment 3).

### ~II~ Instream Water Right Information

#### 2.1 Public use. This lease will increase streamflows which will benefit:

- Conservation, maintenance and enhancement of aquatic and fish life, wildlife, and fish and wildlife habitat
- Pollution abatement
- Recreation and scenic attraction

#### 2.2 Instream use created by lease. The instream use to be created is described as follows:

Bear Creek  
Tributary to Rogue River in the Rogue Basin.

Describe the point of diversion (POD) and any associated reach(es) of the instream use being created. If possible list the reach by river mile. If no reach is identified, and there is only one POD listed on the certificate, the lease may be processed to be protected at the POD. (If more than one POD is listed on the certificate, then the POD and any associated reach(es) must be identified): The points of diversion are located: North Fork Little Butte Creek: 40 feet north and 620 feet west from E 1/4 corner of section 20, being within the SE NE of section 20, Township 36 South, Range 2 East, WM. South Fork Little Butte Creek: 780 feet south and 400 feet west from E 1/4 corner of section 29, being within the NE SE of section 29, Township 36 South, Range 2 East, WM. Bradshaw Drop: SW SW Section 8, Township 36 South Range 1 East, WM. The instream reach will be from the point where the Medford Irrigation District East Main Canal crosses Bear Creek through a siphon, at approximately stream mile 16, within the town of Phoenix, downstream to the mouth of Bear Creek. Water will be delivered by MID to satisfy the instream right from the points of diversion and transported to Bear Creek in the Joint System Canal and the East Main Canal then released from the canal through a control structure also used to deliver water into Bear Creek for District patrons diverting from Bear Creek.

The Medford Irrigation District is not responsible for protecting the instream water right through the reach. At such time that the District is supplying water for irrigation from supplemental sources under Certificate 80578 or 80572, the instream right may be supplied by supplemental sources.

Maximum volume in acre-feet: 54.59 (2.65 ac-ft per acre)


Rate in cfs: 0.206 (1/100<sup>th</sup> cfs per acre)

(Use the section below to indicate a more restrictive period of use than allowed by the water right.)

#### Conditions to prevent injury, if any:

- None
- The instream flow will be allocated on a daily average basis up to the described rate from June 20 through October 31.

Application for Short-Term Instream Lease / 3



06/21/2005 08:49 5417725110

SOREC

PAGE 05

Jun-20-06 12:46P

503 2263480

P.05

- Other (describe): The instream right protected under this lease shall be satisfied based on the same percentage diversion and delivery rate that Medford Irrigation District is providing to irrigation rights within the District. The instream rate proposed is estimated based upon a 1/100th cfs per acre rate. In case of shortage of supply where the general allotment on the District has been reduced, the District may deliver less than 2.65 acre feet per acre in accordance with District policy governing temporary instream leases. In the event the District stops delivery of irrigation water prior to October 31, the delivery for instream use shall also stop. Reporting to the watermaster shall be consistent with any required reporting of other District operations.


If you need to enter more instream uses, please use the additional water rights form.

- 2.3 **Term of lease.** This lease shall terminate on October 31, 2006.
- 2.4 **Flow protection.** The Trustee will regulate use of water from the source, subject to prior appropriation and the agency enforcement guidance, to assure the water is delivered to the point of diversion, and through the reach past junior downstream users, so long as flow is sufficient to meet the demand under priority date of the new instream use (see section 2.2). As part of regulation activities the watermaster or a designee has access to the point of diversion and place of use for the water rights involved in this lease. No party is required to continuously measure the flow of the waterway described in Section 2.2.

### ~III~ Other Information

- 3.1 **Accuracy.** The Undersigned Lessor/s, Lessee and Trustee declare that, to the best of their knowledge and belief, the information contained in this lease is true, correct and complete. If after the lease is signed, any information is determined to be false, the lease may be modified or terminated. This lease only exercises the water rights being leased; for the term of the lease; it shall not be construed to overcome any claim that the water right may otherwise be subject to forfeiture for nonuse pursuant to ORS 540.610 during the period of time prior to the execution of the lease.
- 3.2 **Lease.** All Lessors agree to lease the water rights listed in 1.4 for instream use for the term of this Agreement through Lessee to Trustee, the Oregon Water Resources Department, pursuant to the provisions of ORS 537.348(2) and OAR 690-077-0077.
- 3.3 **Precedent.** If a right which has been leased is later proposed to be leased again or transferred to an instream use under ORS 537.348 and OAR 690-077-0070 or OAR 690-077-0075 a new injury review shall be required, and a prior short term lease shall not set a precedent for the amount of water to be leased or transferred instream.
- 3.4 **Suspension of original use.** During the period of the lease, the owner agrees to suspend use of water allowed under the subject water rights and under any water right that is supplemental to the subject water rights. In the event that a supplemental water right is not part of this lease, it may be subject to forfeiture.
- 3.5 **Termination provision.**
- For multiyear leases, lessor shall have the option of terminating the lease each year, prior to the lease being exercised (\_\_\_\_), with 30 day written notice to the Department.
- For multiyear leases, lessor shall not have the option of terminating the lease each year, prior to the lease being exercised, with written notice to the Department.

*Application for Short-Term Instream Lease / 4*



3.6 Modification to prevent injury. Allocation of water to the instream use described in Section 2.2 during the term of this lease is not reasonably expected to cause injury to other rights to use water from the same source. If injury is found after this lease is signed, the lease may be modified or terminated to prevent injury.

3.7 Fees. Effective October 1, 2003, pursuant to ORS 536.050 (1)(v) (2003 SB 820), the following fee is included:  
 \$200 for an application with four or more landowners or four or more water rights.  
 \$100 for all other applications.

Lessor #1: [Signature] Date: 6/22/06  
College Of Agricultural Science of Oregon State University

Jason D. Howell, C.P.M., CPPO  
Associate Director of Business Services  
Contracts Officer

STATE OF OREGON ACTING BY AND THROUGH  
THE STATE BOARD OF HIGHER EDUCATION  
ON BEHALF OF OREGON STATE UNIVERSITY

For additional Lessors, type in space for signature and date


Lessor #2: [Signature] Date: 6-23-06  
Medford Irrigation District

Lessor #3 \_\_\_\_\_ Date: \_\_\_\_\_  
USA Acting through Bureau of Reclamation

Lessee: [Signature] Date: 6-20-06  
Oregon Water Trust

Other Attachments as Needed:

- Attachment 1: Tax Lot Map of Lessor's Property (required if landowner is not the sole landowner to lands for which the subject water rights are appurtenant)
- Attachment 2: Detailed map illustrating lands under subject rights to be leased (required if only part of a right is being leased instream).
- Attachment 3: Supporting documentation indicating why a right is valid and not subject to forfeiture even though the right has not been exercised for five or more consecutive years (required if the second box in Section 1.6 is checked)
- Attachment 4: Split Season Instream Use Form



06/21/2005 08:49 5417725110

SOREC

PAGE 09

Jun-20-06 12:48P

503 2263480

P.09

Nov 2004



State of Oregon  
Water Resources Department  
725 Summer Street NE, Suite A  
Salem, Oregon 97301-1271  
(503) 986-0900

# Additional Water Right Form Standard Application for Short-Term Instream Lease

A summary of review criteria and procedures that are generally applicable to these applications is available at [www.wrd.state.or.us/publication/reports/index.shtml](http://www.wrd.state.or.us/publication/reports/index.shtml).

## -I- Ownership and Water Right Information

Section 1.5 continued from Standard Application for Short-Term Instream Lease.

Subject Water Rights. Lessor proposes to lease the water rights listed in 1.3.

The right(s) to be leased are further described as follows:

Certificate No.: Gen 80578, supplemental to Certificate 80570. This additional water right form describes the same 7.62 acres of rights as on the attached instream lease application

Priority date: March 1, 1915 Type of use: Supplemental Irrigation of 7685.7 acres

Legal Season of Use (if not listed on the certificate): April 1 through October 31

Is the entire water right certificate being leased?  Yes  No

If no, list the acres to be leased by legal description of township, range, section, and 1/4 1/4, which will be dried up as part of this lease. Include a map (Attachment 3) showing the lands that will not receive water.

Place of use: T 18 S, R 2 W, Section 16, SW 1/4 NW 1/4 - 1.79 acres to be leased

Enter additional places of use here, using format above:

38S, R 2W, S 16, NW SW - 3.83

Page \_\_\_\_\_ (Identify page number of certificate, if certificate is greater than 10 pages.)

Number of acres, if for irrigation: 7.62

Acre-feet of storage, if applicable: na

Rate associated with leased rights (cfs): 0.025 (1/80<sup>th</sup> cfs per acre)  
(Use additional lines if there is more than one rate associated with the water right.)

Duty associated with leased rights (AF): 14.29 (9.5 ac-ft per acre)  
(Use additional lines if there is more than one duty associated with the water right.)

Conditions or other limitations, if any: Delivery of water under this supplemental right must be consistent with MID regulations and policy governing instream leases.

## -II- Instream Water Right Information

Section 2.2 continued from Standard Application for Short-Term Instream Lease.

Instream use created by lease. The instream use to be created is described as follows:

Bear Creek

Tributary to Rogue River in the Rogue Basin.

Describe the point of diversion and any associated reach(es) of the instream use being created. If possible list the reach by river mile, if no reach is identified, the lease may be processed to be protected at the point of diversion): The point of diversion for the supplemental right is located at the Phoenix Canal - 1500 feet north and 100 feet east from the SE corner of D1.C 59, being within the SW NE of section 23, Township 38 south, Range 1 west, WM. The instream right will be protected in Bear Creek from the POD, at approximately stream mile 18, downstream to the mouth of Bear Creek. The Medford Irrigation District is not responsible for protecting the instream water right through the reach. The instream right will be supplied water under this supplemental right when the primary sources are insufficient and the District is supplying water for irrigation under the supplemental right. Use of the supplemental water right to satisfy the instream right will be at a rate of 1/100<sup>th</sup> cfs per acre.

Additional Water Right Form / 1

RECEIVED  
JUN 26 2006  
WATER RESOURCES DEPT  
SALEM, OREGON

FSD

8/14  
Steve Parrott  
indicated that  
the acres should  
be the same as  
the other acreage.  
BR

06/21/2005 08:49 5417725110

SOREC

PAGE 10

Jun-20-06 12:49P

503 2263480


P. 10

OSU 80578

Total volume in acre-feet: 20.19 (2.65 ac-ft per acre)  
Rate in cfs: 0.076

Conditions to prevent injury, if any:

- None
- The instream flow will be allocated on a daily average basis up to the described rate from June 20 through October 31.
- Other (describe): The same conditions to prevent injury shall apply to the supplemental as are described for the primary right.





State of Oregon  
Water Resources Department  
725 Summer Street NE, Suite A  
Salem, Oregon 97101-1271  
(503) 986-4900

# Additional Water Right Form Standard Application for Short-Term Instream Lease

A summary of review criteria and procedures that are generally applicable to these applications is available at [www.wrd.state.or.us/publication/reports/index.shtml](http://www.wrd.state.or.us/publication/reports/index.shtml).

## -I- Ownership and Water Right Information

### Section 1.5 continued from Standard Application for Short-Term Instream Lease.

**Subject Water Rights.** Lessor proposes to lease the water rights listed in 1.3.

The right(s) to be leased are further described as follows:

Certificate No.: Cert 80572, supplemental to Certificate 80570. This additional water right form describes the same 20.6 acres of rights as on the attached instream lease application.

Priority date: March 11, 1910 Type  
of use: Supplemental Irrigation of 12,156.6 acres

Legal Season of Use (if not listed on the certificate): April 1 through October 31

Is the entire water right certificate being leased?  Yes  No

If no, list the acres to be leased by legal description of township, range, section, and 1/4 1/4, which will be dried up as part of this lease. Include a map (Attachment 3) showing the lands that will not receive water.

Place of use: T 38 S, R 1 W, Section 6, NE 1/4 NW 1/4 - 1.41 acres to be leased

Enter additional places of use here, using format above:

38S, R 1W, S 06, SE NW - 11.01

38S, R 1W, S 06, SW NW - 6.16

Page \_\_\_\_\_ (Identify page number of certificate, if certificate is greater than 10 pages.)

Number of acres, if for irrigation: 20.6

Acre-feet of storage, if applicable: na

Rate associated with leased rights (cfs): 0.257 (1/100<sup>th</sup> cfs per acre)

(Use additional lines if there is more than one rate associated with the water right.)

Duty associated with leased rights (AF): 92.7 (4.5 ac-ft per acre)

(Use additional lines if there is more than one duty associated with the water right.)

Conditions or other limitations, if any: The right is limited to 90 cfs into Medford Irrigation District Canal at Bradshaw Drop for irrigation uses, or its equivalent in case of rotation, measured at the point of diversion from the source. Delivery of water under this supplemental right must be consistent with MID regulations and policy governing instream leases.

## -II- Instream Water Right Information


### Section 2.2 continued from Standard Application for Short-Term Instream Lease.

**Instream use created by lease.** The instream use to be created is described as follows:

Bear Creek

Tributary to Rogue River in the Rogue Basin.

Describe the point of diversion and any associated reach(es) of the instream use being created. If possible list the reach by river mile, if no reach is identified, the lease may be processed to be protected at the point of diversion: The point of diversion for the supplemental right is located at Four Mile Lake Dam, 3600 feet north and 4700 feet east of sw corner of section 9, being within SW NW of section 9, township 36 south, range 5 east, WM.





06/21/2005 08:49 5417725110

SOREC

PAGE 08

Jun-20-06 12:48P

503 2263480

P.08

OSU 80512

Fish Lake Dam: 4000 feet south and 600 feet east of NE corner of section 4, being within SE SE of section 4, Township 17 South, Range 4 East, WM.

North Fork: 40 feet north and 620 feet west from E 1/4 corner of section 20, being within SE NE of section 20, T 36 S, R 2 E, WM.

Bradshaw Drop: SW SW section 8, T 36 S, R 1 E, WM.

The supplemental water will be delivered to Bear Creek to satisfy the instream water right by diverting water from the Joint System Canal at the Bradshaw Drop into the East Main Canal. At the point where the East Main Canal siphon crosses Bear Creek the water will be delivered to Bear Creek through a control structure used to deliver water for District patrons in Bear Creek. The instream reach will be from the siphon, at approximately stream mile 16, downstream to the mouth of Bear Creek. The Medford Irrigation District is not responsible for protecting the instream water right through the reach. The instream right may be supplied water with this supplemental right when the primary sources are insufficient and the District is supplying water for irrigation under the supplemental right. Use of the supplemental water right to satisfy the instream right will be at a rate of 1/100<sup>th</sup> cfs per acre.

Total volume in acre-feet: 54.59 (2.65 ac-ft per acre)

Rate in cfs: 0.206 (1/100<sup>th</sup> cfs per acre)

**Conditions to prevent injury, if any:**

- None
- The instream flow will be allocated on a daily average basis up to the described rate from June 20 through October 11.
- Other (describe): The same conditions to prevent injury shall apply to the supplemental as are described for the primary right.

