



State of Oregon
Water Resources Department
 725 Summer Street NE, Suite A
 Salem, Oregon 97301-1271
 (503) 986-0900


Application for Short-Term Instream Lease

Attachment 5: Pooled Landowner Form

A summary of review criteria and procedures that are generally applicable to these applications is available at www.wrd.state.or.us/publication/reports/index.shtml.

Pursuant to ORS 537.348(2) and OAR 690-077-0077

Optional Identification by Lessor/Lessee: 1664
 Lease Agreement Number (assigned by WRD): C-636



This Lease Agreement is between:

Lessor #1 (Landowner):

(Name) Alford/Smith Trust, Les Alford, Trustee
 (Mailing address) 60376 Arnold Market Rd
 (City, State, Zip Code) Bend, OR 97702
 (Telephone number) 541-388-4583
 (Email address) _____

If additional landowners, enter landowner information below

Note: The numbering associated with this form corresponds to that found on the "Standard Instream Lease Application" form. The "Pooled Lease" form and "Pooled Landowner" form(s) are used to provide the same information as the "Standard Instream Lease Application" form. Consequently, the numbering on this form is not always sequential.

~I~ Ownership and Water Right Information

- 1.1** Lessor #1 is the owner, or authorized agent for owner of property located at: Township 17, Range 12, Section 35 and Tax Lot number 900. If the water right appurtenant to these lands is also appurtenant to lands owned by others, then Attachment 1, (tax lot map of lessor's property) needs to be included.
- 1.3** For the lands being leased, list all water rights appurtenant to the lessor's property. Indicate if there are any supplemental or overlying rights.
- Certificate No. 76358 & 76714
- 1.4** Are some or all of the lands being leased part of a Conservation Reserve Enhancement Program. Yes No
- 1.5 Subject Water Rights.** Landowner proposes to lease the water rights shown on the map attached as Exhibit 5-B (this information may be included on Exhibit 5-A, or an additional map may be attached). (Crosshatch the area of water rights being leased). Attached map(s) must identify property owner, Township, Range, Section and ¼ ¼, tax lot number, map orientation and scale.

T	R	Sect	¼/¼	Tax Lot	Acres	Type of Use	Certificate #	Page(s) #	Priority*	
*(Identify pertinent page number of certificate, if certificate is greater than 10 pages; identify priority date if there is more than one per certificate)										
1.	17 S	12 E	35	NW SE	900	1.5	IRRIG	76358	74 0	10/31/1900
2.										
3.										
4.										
5.										

RECEIVED
APR 22 2005
WATER RESOURCES DEPT
SALEM, OREGON

Total number of acres, if for irrigation, by certificate and priority date: Cert#76358 Oct. 31, 1900, 1.5 Acres

Acre-feet of storage, if applicable: 0

Conditions or other limitations, if any: None

If you need to enter another leased right, please use the Additional Landowner Water Rights Form.

1.6 Validity of rights. Lessor(s) attests (mark one) that:

- The water has been used over the past five years according to the terms and conditions of the owner's water right certificate or as an instream water right or
- The water has not been used over the past five years according to the terms and conditions of the owner's water right certificate, however the water right is not subject to forfeiture under ORS 540.610(2)()(include necessary supporting documentation as Attachment 3).

~II~ Instream Water Right Information

2.3 Term of lease. This lease shall terminate on November 1, 2005. (If there is a conflict between the Pooled District Form and this form, the Pooled District Form will be the official term of the lease.)

~III~ Other Information

3.1 Accuracy. The Undersigned Lessor/s, Lessee and Trustee declare that, to the best of their knowledge and belief, the information contained in this lease is true, correct and complete. If after the lease is signed, any information is determined to be false, the lease may be modified or terminated. This lease only exercises the water rights being leased; for the term of the lease; it shall not be construed to overcome any claim that the water right may otherwise be subject to forfeiture for nonuse pursuant to ORS 540.610 during the period of time prior to the execution of the lease.

3.2 Lease. All Lessors agree to lease the water rights listed in 1.4 for instream use for the term of this Agreement through Lessee to Trustee, the Oregon Water Resources Department, pursuant to the provisions of ORS 537.348(2) and OAR 690-077-0077.

3.3 Precedent. If a right which has been leased is later proposed to be leased again or transferred to an instream use under ORS 537.348 and OAR 690-077- 0070 or OAR 690-077-0075 a

new injury review shall be required, and a prior short term lease shall not set a precedent for the amount of water to be leased or transferred instream.

3.4 Suspension of original use. During the period of the lease, the owner agrees to suspend use of water allowed under the subject water rights and under any water right that is supplemental to the subject water rights. In the event that a supplemental water right is not part of this lease, it may be subject to forfeiture.

3.5 Termination provision.

- For multiyear leases, lessor *shall* have the option of terminating the lease each year, prior to the lease being exercised (_____), with 30 day written notice to the Department provided by the Irrigation District, Other Water Purveyor or Lessee (if different than Department). The lessor must contact the Irrigation District, Other Water Purveyor, or Lessee (if different than Department) to indicate their interest in terminating the lease agreement.
- For multiyear leases, lessor *shall not* have the option of terminating the lease each year, prior to the lease being exercised, with written notice to the Department.

3.6 Modification to prevent injury. Allocation of water to the instream use described in Section 2.2 during the term of this lease is not reasonably expected to cause injury to other rights to use water from the same source. If injury is found after this lease is signed, the lease may be modified or terminated to prevent injury.


Lessor #1: *Les Alford* Date: *1/16/05*
Alford/Smith Trust, Les Alford, Trustee

For additional Lessors, type in space for signature and date _____ Date: _____

Lessee: *[Signature]* Date: *4/20/05*
llc

Other Attachments As Needed:

- Exhibit 5-A: Tax Lot Map of Landowner's Property
- Exhibit 5-B: Detailed map illustrating lands under subject rights to be leased [Exhibits 5-A and 5-B may be combined into a single map]
- Exhibit 5-C: Supporting documentation indicating why a right is valid and not subject to forfeiture even though the right has not been exercised for five or more consecutive years (required if the second box in Section 1.6 of this form is checked)
- Exhibit 5-D: Split Season Instream Use Form





State of Oregon
Water Resources Department
 725 Summer Street NE, Suite A
 Salem, Oregon 97301-1271
 (503) 986-0900

Additional Water Right Form For Pooled Landowner Instream Lease

*A summary of review criteria and procedures that are generally applicable to these applications is available at
www.wrd.state.or.us/publication/reports/index.shtml.*

~I~

Section 1.1 continued from Pooled Leasing Landowner Form.


Subject Water Rights. Landowner proposes to lease the water rights shown on the map attached as Exhibit 5-B (this information may be included on Exhibit 5-A, or an additional map may be attached).
 (Crosshatch the area of water rights being leased).

T	R	Sect	¼¼	Tax Lot	Acres	Type of Use	Certificate #	Page(s) #	Priority*	
*(Identify pertinent page number of certificate, if certificate is greater than 10 pages; identify priority date if there is more than one per certificate)										
1.	17 S	12 E	35	NW SE	900	1.5	IRRIG	76714	77	2/28/1913
2.										
3.										
4.										
5.										
6.										
7.										
8.										
9.										
10.										

[Attached map(s) must identify property owner, Township, Range, Section and ¼ ¼, tax lot number, map orientation and scale.]

Total number of acres, if for irrigation, by certificate and priority date: Cert #76714 Feb. 28, 1.5
Acres

Acre-feet of storage, if applicable: 0





State of Oregon
Water Resources Department
725 Summer Street NE, Suite A
Salem, Oregon 97301-1271
(503) 986-0900

Application for Short-Term Instream Lease

Attachment 5: Pooled Landowner Form

A summary of review criteria and procedures that are generally applicable to these applications is available at www.wrd.state.or.us/publication/reports/index.shtml.

Pursuant to ORS 537.348(2) and OAR 690-077-0077


Optional Identification by Lessor/Lessee: 126820

Lease Agreement Number (assigned by WRD): L-636

This Lease Agreement is between:

Lessor #1 (Landowner):

(Name) Marshall & Lena Conard
(Mailing address) 1700 NE Neff Road
(City, State, Zip Code) Bend, OR 97701
(Telephone number) 541-382-2847
(Email address) _____



If additional landowners, enter landowner information below

Note: The numbering associated with this form corresponds to that found on the "Standard Instream Lease Application" form. The "Pooled Lease" form and "Pooled Landowner" form(s) are used to provide the same information as the "Standard Instream Lease Application" form. Consequently, the numbering on this form is not always sequential.

~I~ Ownership and Water Right Information

1.1 Lessor #1 is the owner, or authorized agent for owner of property located at: Township 17, Range 12, Section 27 and Tax Lot number 5104. If the water right appurtenant to these lands is also appurtenant to lands owned by others, then Attachment 1, (tax lot map of lessor's property) needs to be included.

1.3 For the lands being leased, list all water rights appurtenant to the lessor's property. Indicate if there are any supplemental or overlying rights.

Certificate No. 76358 & 76714

1.4 Are some or all of the lands being leased part of a Conservation Reserve Enhancement Program. Yes No


1.5 **Subject Water Rights.** Landowner proposes to lease the water rights shown on the map attached as Exhibit 5-B (this information may be included on Exhibit 5-A, or an additional map may be attached). (Crosshatch the area of water rights being leased). Attached map(s) must identify property owner, Township, Range, Section and 1/4 1/4, tax lot number, map orientation and scale.

T	R	Sect	¼¼	Tax Lot	Acres	Type of Use	Certificate #	Page(s) #	Priority*	
*(Identify pertinent page number of certificate, if certificate is greater than 10 pages; identify priority date if there is more than one per certificate)										
1.	17S	12E	27	SW SW	5104	1.75	IRRIG	76358	71	10/31/190 0
2.										
3.										
4.										
5.										

Total number of acres, if for irrigation, by certificate and priority date: Cert #76358 Oct 31 1900, 1.75 Acres

Acre-feet of storage, if applicable: 0

Conditions or other limitations, if any: None



If you need to enter another leased right, please use the Additional Landowner Water Rights Form.

1.6 Validity of rights. Lessor(s) attests (mark one) that:

- The water has been used over the past five years according to the terms and conditions of the owner's water right certificate or as an instream water right or
- The water has not been used over the past five years according to the terms and conditions of the owner's water right certificate, however the water right is not subject to forfeiture under ORS 540.610(2)()(include necessary supporting documentation as Attachment 3).

~II~ Instream Water Right Information

2.3 Term of lease. This lease shall terminate on November 1, 2005. (If there is a conflict between the Pooled District Form and this form, the Pooled District Form will be the official term of the lease.)

~III~ Other Information

- 3.1 Accuracy.** The Undersigned Lessor/s, Lessee and Trustee declare that, to the best of their knowledge and belief, the information contained in this lease is true, correct and complete. If after the lease is signed, any information is determined to be false, the lease may be modified or terminated. This lease only exercises the water rights being leased; for the term of the lease; it shall not be construed to overcome any claim that the water right may otherwise be subject to forfeiture for nonuse pursuant to ORS 540.610 during the period of time prior to the execution of the lease.
- 3.2 Lease.** All Lessors agree to lease the water rights listed in 1.4 for instream use for the term of this Agreement through Lessee to Trustee, the Oregon Water Resources Department, pursuant to the provisions of ORS 537.348(2) and OAR 690-077-0077.
- 3.3 Precedent.** If a right which has been leased is later proposed to be leased again or transferred to an instream use under ORS 537.348 and OAR 690-077- 0070 or OAR 690-077-0075 a

new injury review shall be required, and a prior short term lease shall not set a precedent for the amount of water to be leased or transferred instream.

3.4 Suspension of original use. During the period of the lease, the owner agrees to suspend use of water allowed under the subject water rights and under any water right that is supplemental to the subject water rights. In the event that a supplemental water right is not part of this lease, it may be subject to forfeiture.

3.5 Termination provision.

- For multiyear leases, lessor *shall* have the option of terminating the lease each year, prior to the lease being exercised (_____), with 30 day written notice to the Department provided by the Irrigation District, Other Water Purveyor or Lessee (if different than Department). The lessor must contact the Irrigation District, Other Water Purveyor, or Lessee (if different than Department) to indicate their interest in terminating the lease agreement.
- For multiyear leases, lessor *shall not* have the option of terminating the lease each year, prior to the lease being exercised, with written notice to the Department.

3.6 Modification to prevent injury. Allocation of water to the instream use described in Section 2.2 during the term of this lease is not reasonably expected to cause injury to other rights to use water from the same source. If injury is found after this lease is signed, the lease may be modified or terminated to prevent injury.

Lessor #1: Marshall Conard Date: 2-3-05
Marshall Conard

Lena Conard Date: 2-3-05
Lena Conard


For additional Lessors, type in space for signature and date

_____ Date: _____
Central Oregon Irrigation District

Lessee: [Signature] Date: 4/20/05
_____ JRC

Other Attachments As Needed:

- Exhibit 5-A: Tax Lot Map of Landowner's Property
- Exhibit 5-B: Detailed map illustrating lands under subject rights to be leased [Exhibits 5-A and 5-B may be combined into a single map]
- Exhibit 5-C: Supporting documentation indicating why a right is valid and not subject to forfeiture even though the right has not been exercised for five or more consecutive years (required if the second box in Section 1.6 of this form is checked)
- Exhibit 5-D: Split Season Instream Use Form





State of Oregon
Water Resources Department
 725 Summer Street NE, Suite A
 Salem, Oregon 97301-1271
 (503) 986-0900

Additional Water Right Form For Pooled Landowner Instream Lease

*A summary of review criteria and procedures that are generally applicable to these applications is available at
www.wrd.state.or.us/publication/reports/index.shtml.*

~I~

Section 1.1 continued from Pooled Leasing Landowner Form.


Subject Water Rights. Landowner proposes to lease the water rights shown on the map attached as Exhibit 5-B (this information may be included on Exhibit 5-A, or an additional map may be attached).
 (Crosshatch the area of water rights being leased).

T	R	Sect	¼ ¼	Tax Lot	Acres	Type of Use	Certificate #	Page(s) #	Priority*	
*(Identify pertinent page number of certificate, if certificate is greater than 10 pages; identify priority date if there is more than one per certificate)										
1.	17 S	12 E	27	SW SW	5104	1.75	IRRIG	76714	74	2/28/1913
2.										
3.										
4.										
5.										
6.										
7.										
8.										
9.										
10.										

[Attached map(s) must identify property owner, Township, Range, Section and ¼ ¼, tax lot number, map orientation and scale.]

Total number of acres, if for irrigation, by certificate and priority date: Cert #76714 Feb. 28, 1913, 1.75 Acres

Acre-feet of storage, if applicable: 0





State of Oregon
Water Resources Department
725 Summer Street NE, Suite A
Salem, Oregon 97301-1271
(503) 986-0900

Application for Short-Term Instream Lease

Attachment 5: Pooled Landowner Form

A summary of review criteria and procedures that are generally applicable to these applications is available at www.wrd.state.or.us/publication/reports/index.shtml.


Pursuant to ORS 537.348(2) and OAR 690-077-0077

Optional Identification by Lessor/Lessee: 183360
Lease Agreement Number (assigned by WRD): L-636

This Lease Agreement is between:

Lessor #1 (Landowner):

(Name) Brian Dramen
(Mailing address) PO Box 1224
(City, State, Zip Code) Bend, OR 97709
(Telephone number) 541-913-1917
(Email address) _____



If additional landowners, enter landowner information below
Mark Dramen, Gordon Dramen (TIC)

Note: The numbering associated with this form corresponds to that found on the "Standard Instream Lease Application" form. The "Pooled Lease" form and "Pooled Landowner" form(s) are used to provide the same information as the "Standard Instream Lease Application" form. Consequently, the numbering on this form is not always sequential.

~I~ Ownership and Water Right Information

- 1.1 Lessor #1 is the owner, or authorized agent for owner of property located at: Township 17, Range 12, Section 26 and Tax Lot number 704. If the water right appurtenant to these lands is also appurtenant to lands owned by others, then Attachment 1, (tax lot map of lessor's property) needs to be included.
- 1.3 For the lands being leased, list all water rights appurtenant to the lessor's property. Indicate if there are any supplemental or overlying rights.

Certificate No. 76358 & 76714


- 1.4 Are some or all of the lands being leased part of a Conservation Reserve Enhancement Program. Yes No
- 1.5 **Subject Water Rights.** Landowner proposes to lease the water rights shown on the map attached as Exhibit 5-B (this information may be included on Exhibit 5-A, or an additional map may be attached). (Crosshatch the area of water rights being leased). Attached map(s) must identify property owner, Township, Range, Section and ¼ ¼, tax lot number, map orientation and scale.

T	R	Sect	1/4	Tax Lot	Acres	Type of Use	Certificate #	Page(s) #	Priority*	
*(Identify pertinent page number of certificate, if certificate is greater than 10 pages; identify priority date if there is more than one per certificate)										
1.	17 S	12 E	26	NE SW	704	2.9	IRRIG	76358	71	10/31/1900
2.										
3.										
4.										
5.										

Total number of acres, if for irrigation, by certificate and priority date: Cert#76358, 1900, 2.9 Acres and December 2, 1907, 2.9 Acres

Acre-feet of storage, if applicable: 0

Conditions or other limitations, if any: None



If you need to enter another leased right, please use the Additional Landowner Water Rights Form.

1.6 Validity of rights. Lessor(s) attests (mark one) that:

- The water has been used over the past five years according to the terms and conditions of the owner's water right certificate or as an instream water right or
- The water has not been used over the past five years according to the terms and conditions of the owner's water right certificate, however the water right is not subject to forfeiture under ORS 540.610(2)()(include necessary supporting documentation as Attachment 3).

~II~ Instream Water Right Information

2.3 Term of lease. This lease shall terminate on 11/1/05 ~~October 26, 2005~~. (If there is a conflict between the Pooled District Form and this form, the Pooled District Form will be the official term of the lease.)

~III~ Other Information

- 3.1 Accuracy.** The Undersigned Lessor/s, Lessee and Trustee declare that, to the best of their knowledge and belief, the information contained in this lease is true, correct and complete. If after the lease is signed, any information is determined to be false, the lease may be modified or terminated. This lease only exercises the water rights being leased; for the term of the lease; it shall not be construed to overcome any claim that the water right may otherwise be subject to forfeiture for nonuse pursuant to ORS 540.610 during the period of time prior to the execution of the lease.
- 3.2 Lease.** All Lessors agree to lease the water rights listed in 1.4 for instream use for the term of this Agreement through Lessee to Trustee, the Oregon Water Resources Department, pursuant to the provisions of ORS 537.348(2) and OAR 690-077-0077.
- 3.3 Precedent.** If a right which has been leased is later proposed to be leased again or transferred to an instream use under ORS 537.348 and OAR 690-077- 0070 or OAR 690-077-0075 a

new injury review shall be required, and a prior short term lease shall not set a precedent for the amount of water to be leased or transferred instream.

3.4 Suspension of original use. During the period of the lease, the owner agrees to suspend use of water allowed under the subject water rights and under any water right that is supplemental to the subject water rights. In the event that a supplemental water right is not part of this lease, it may be subject to forfeiture.

3.5 Termination provision.

- For multiyear leases, lessor *shall* have the option of terminating the lease each year, prior to the lease being exercised (_____), with 30 day written notice to the Department provided by the Irrigation District, Other Water Purveyor or Lessee (if different than Department). The lessor must contact the Irrigation District, Other Water Purveyor, or Lessee (if different than Department) to indicate their interest in terminating the lease agreement.
- For multiyear leases, lessor *shall not* have the option of terminating the lease each year, prior to the lease being exercised, with written notice to the Department.

3.6 Modification to prevent injury. Allocation of water to the instream use described in Section 2.2 during the term of this lease is not reasonably expected to cause injury to other rights to use water from the same source. If injury is found after this lease is signed, the lease may be modified or terminated to prevent injury.


Lessor #1: Brian Dramen Date: 4-17-05
Brian Dramen

For additional Lessors, type in space for signature and date _____ Date: _____

Lessee: [Signature] Date: 4/20/05
ORC.

Other Attachments As Needed:

- Exhibit 5-A: Tax Lot Map of Landowner's Property
- Exhibit 5-B: Detailed map illustrating lands under subject rights to be leased [Exhibits 5-A and 5-B may be combined into a single map]
- Exhibit 5-C: Supporting documentation indicating why a right is valid and not subject to forfeiture even though the right has not been exercised for five or more consecutive years (required if the second box in Section 1.6 of this form is checked)
- Exhibit 5-D: Split Season Instream Use Form





State of Oregon
Water Resources Department
 725 Summer Street NE, Suite A
 Salem, Oregon 97301-1271
 (503) 986-0900

Additional Water Right Form For Pooled Landowner Instream Lease

*A summary of review criteria and procedures that are generally applicable to these applications is available at
www.wrd.state.or.us/publication/reports/index.shtml.*

~I~

Section 1.1 continued from Pooled Leasing Landowner Form.

Subject Water Rights. Landowner proposes to lease the water rights shown on the map attached as Exhibit 5-B (this information may be included on Exhibit 5-A, or an additional map may be attached).


(Crosshatch the area of water rights being leased).

T	R	Sect	¼¼	Tax Lot	Acres	Type of Use	Certificate #	Page(s) #	Priority*	
*(Identify pertinent page number of certificate, if certificate is greater than 10 pages; identify priority date if there is more than one per certificate)										
1.	17 S	12 E	26	NE SW	704	2.9	IRRIG	76714	73	2/28/1913
2.										
3.										
4.										
5.										
6.										
7.										
8.										
9.										
10.										

[Attached map(s) must identify property owner, Township, Range, Section and ¼ ¼, tax lot number, map orientation and scale.]

Total number of acres, if for irrigation, by certificate and priority date: Cert #76714 Feb. 28, 1913,
2.9 Acres

Acres-feet of storage, if applicable: 0





State of Oregon
Water Resources Department
725 Summer Street NE, Suite A
Salem, Oregon 97301-1271
(503) 986-0900

Application for Short-Term Instream Lease

Attachment 5: Pooled Landowner Form

A summary of review criteria and procedures that are generally applicable to these applications is available at www.wrd.state.or.us/publication/reports/index.shtml.


Pursuant to ORS 537.348(2) and OAR 690-077-0077

Optional Identification by Lessor/Lessee: 291300
Lease Agreement Number (assigned by WRD): L-636

This Lease Agreement is between:

Lessor #1 (Landowner):

(Name) Donald & Violet Hargrave
(Mailing address) 1362 Hillcrest Dr
(City, State, Zip Code) Vale, OR 97918
(Telephone number) 541-548-2471
(Email address) _____



If additional landowners, enter landowner information below

Note: The numbering associated with this form corresponds to that found on the "Standard Instream Lease Application" form. The "Pooled Lease" form and "Pooled Landowner" form(s) are used to provide the same information as the "Standard Instream Lease Application" form. Consequently, the numbering on this form is not always sequential.

~I~ Ownership and Water Right Information

- 1.1 Lessor #1 is the owner, or authorized agent for owner of property located at: Township 17, Range 12, Section 13 and Tax Lot number 500. If the water right appurtenant to these lands is also appurtenant to lands owned by others, then Attachment 1, (tax lot map of lessor's property) needs to be included.
- 1.3 For the lands being leased, list all water rights appurtenant to the lessor's property. Indicate if there are any supplemental or overlying rights.

Certificate No. 76358 & 76714
- 1.4 Are some or all of the lands being leased part of a Conservation Reserve Enhancement Program. Yes No
- 1.5 **Subject Water Rights.** Landowner proposes to lease the water rights shown on the map attached as Exhibit 5-B (this information may be included on Exhibit 5-A, or an additional map may be attached). (Crosshatch the area of water rights being leased). Attached map(s) must identify property owner, Township, Range, Section and 1/4, tax lot number, map orientation and scale.

T	R	Sect	¼¼	Tax Lot	Acres	Type of Use	Certificate #	Page(s) #	Priority*
*(Identify pertinent page number of certificate, if certificate is greater than 10 pages; identify priority date if there is more than one per certificate)									
1.	17 S	12 E	13	SW SW	500	1.0	IRRIG	76358	63 10/31/1900
2.									<div style="border: 1px solid black; padding: 5px; text-align: center;"> RECEIVED APR 22 2005 WATER RESOURCES DEPT SALEM, OREGON </div>
3.									
4.									
5.									

Total number of acres, if for irrigation, by certificate and priority date: Cert#76358 Oct. 31, 1900, 1.0 Acres

Acre-feet of storage, if applicable: 0

Conditions or other limitations, if any: None

If you need to enter another leased right, please use the Additional Landowner Water Rights Form.

1.6 Validity of rights. Lessor(s) attests (mark one) that:

- The water has been used over the past five years according to the terms and conditions of the owner's water right certificate or as an instream water right or
- The water has not been used over the past five years according to the terms and conditions of the owner's water right certificate, however the water right is not subject to forfeiture under ORS 540.610(2)()(include necessary supporting documentation as Attachment 3).

~II~ Instream Water Right Information

2.3 Term of lease. This lease shall terminate on November 1, 2005. (If there is a conflict between the Pooled District Form and this form, the Pooled District Form will be the official term of the lease.)

~III~ Other Information

3.1 Accuracy. The Undersigned Lessor/s, Lessee and Trustee declare that, to the best of their knowledge and belief, the information contained in this lease is true, correct and complete. If after the lease is signed, any information is determined to be false, the lease may be modified or terminated. This lease only exercises the water rights being leased; for the term of the lease; it shall not be construed to overcome any claim that the water right may otherwise be subject to forfeiture for nonuse pursuant to ORS 540.610 during the period of time prior to the execution of the lease.

3.2 Lease. All Lessors agree to lease the water rights listed in 1.4 for instream use for the term of this Agreement through Lessee to Trustee, the Oregon Water Resources Department, pursuant to the provisions of ORS 537.348(2) and OAR 690-077-0077.

3.3 Precedent. If a right which has been leased is later proposed to be leased again or transferred to an instream use under ORS 537.348 and OAR 690-077- 0070 or OAR 690-077-0075 a

new injury review shall be required, and a prior short term lease shall not set a precedent for the amount of water to be leased or transferred instream.

3.4 Suspension of original use. During the period of the lease, the owner agrees to suspend use of water allowed under the subject water rights and under any water right that is supplemental to the subject water rights. In the event that a supplemental water right is not part of this lease, it may be subject to forfeiture.

3.5 Termination provision.

- For multiyear leases, lessor *shall* have the option of terminating the lease each year, prior to the lease being exercised (_____), with 30 day written notice to the Department provided by the Irrigation District, Other Water Purveyor or Lessee (if different than Department). The lessor must contact the Irrigation District, Other Water Purveyor, or Lessee (if different than Department) to indicate their interest in terminating the lease agreement.
- For multiyear leases, lessor *shall not* have the option of terminating the lease each year, prior to the lease being exercised, with written notice to the Department.

3.6 Modification to prevent injury. Allocation of water to the instream use described in Section 2.2 during the term of this lease is not reasonably expected to cause injury to other rights to use water from the same source. If injury is found after this lease is signed, the lease may be modified or terminated to prevent injury.

Lessor #1: Donald K Hargrave Date: 12-28-04
Donald Hargrave

Violet Hargrave 2-28-05 Date:
Violet Hargrave

For additional Lessors, type in space for signature and date
_____ Date:

Lessee: [Signature] Date: 4/20/05
ORC.

Other Attachments As Needed:

- Exhibit 5-A: Tax Lot Map of Landowner's Property
- Exhibit 5-B: Detailed map illustrating lands under subject rights to be leased [Exhibits 5-A and 5-B may be combined into a single map]
- Exhibit 5-C: Supporting documentation indicating why a right is valid and not subject to forfeiture even though the right has not been exercised for five or more consecutive years (required if the second box in Section 1.6 of this form is checked)
- Exhibit 5-D: Split Season Instream Use Form





State of Oregon
Water Resources Department
 725 Summer Street NE, Suite A
 Salem, Oregon 97301-1271
 (503) 986-0900

Additional Water Right Form For Pooled Landowner Instream Lease

*A summary of review criteria and procedures that are generally applicable to these applications is available at
www.wrd.state.or.us/publication/reports/index.shtml.*

~I~

Section 1.1 continued from Pooled Leasing Landowner Form.

Subject Water Rights. Landowner proposes to lease the water rights shown on the map attached as Exhibit 5-B (this information may be included on Exhibit 5-A, or an additional map may be attached).
 (Crosshatch the area of water rights being leased).

T	R	Sect	¼ ¼	Tax Lot	Acres	Type of Use	Certificate #	Page(s) #	Priority*	
*(Identify pertinent page number of certificate, if certificate is greater than 10 pages; identify priority date if there is more than one per certificate)										
1.	17 S	12 E	13	SW SW	500	1.0	IRRIG	76714	65	2/28/1913
2.										
3.										
4.										
5.										
6.										
7.										
8.										
9.										
10.										

[Attached map(s) must identify property owner, Township, Range, Section and ¼ ¼, tax lot number, map orientation and scale.]

Total number of acres, if for irrigation, by certificate and priority date: Cert #76714 Feb. 28, 1913,
1.0 Acres

Acres-feet of storage, if applicable: 0

