

Wilde Historical POD Transfer



0 400 800 1,600 Feet

Legend

- POD
- POU
- TwnRngSec

- POD 1- C-48654 & C-49565
3050' S 2200' E from the NW corner of sec 3
- POD 2- C-49027
760' N 2160' E from the SW corner of sec 3
- POD 3- 'New' Historic POD
4420' S 2400' E from the NW corner of sec 3

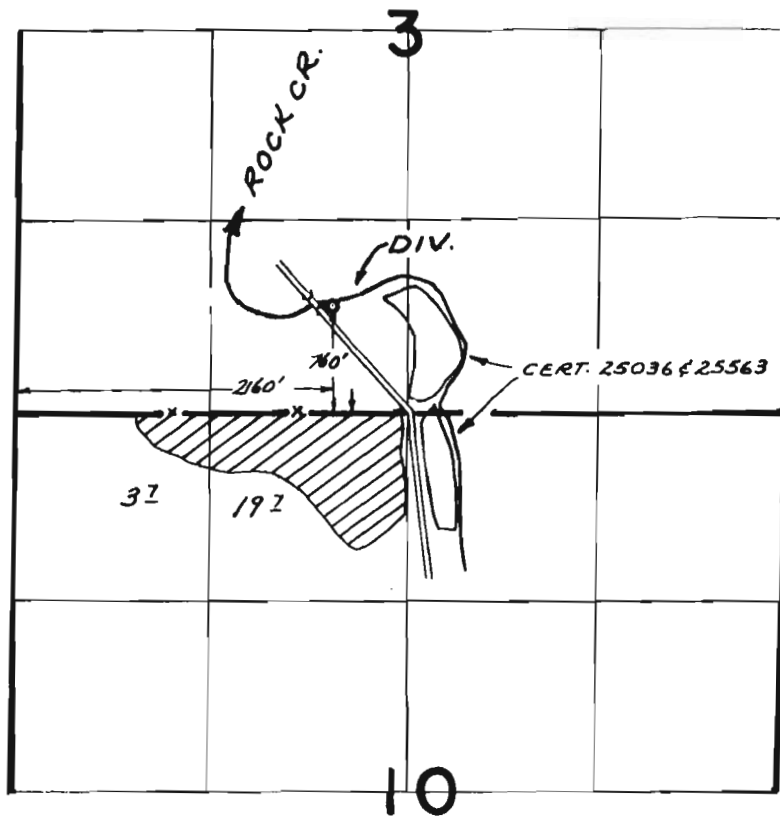
RECEIVED

JUN 16 2008

**WATER RESOURCES DEPT
SALEM, OREGON**



T.I.S.R.21E.W.M.



FINAL PROOF SURVEY UNDER

Application No. 53896 Permit No. 40215
IN NAME OF

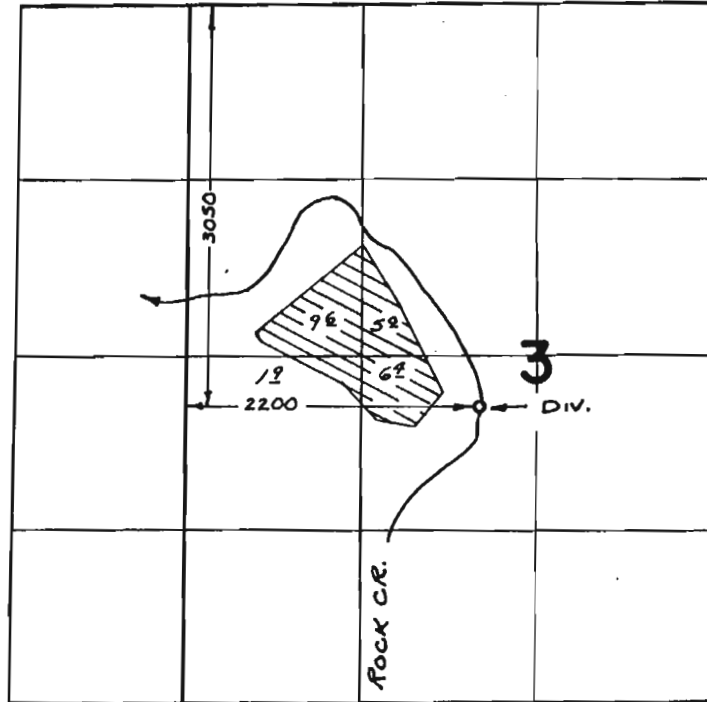
ROBERT M. IRBY

Surveyed OCT. 25 1977, by R. MUCKEN

P-40219

48654
48656

T.I.S.R.21E.W.M.



FINAL PROOF SURVEY UNDER

Application No. ⁵³⁸⁹⁸~~54559~~ Permit No. ⁴⁰²¹⁷~~40939~~
IN NAME OF

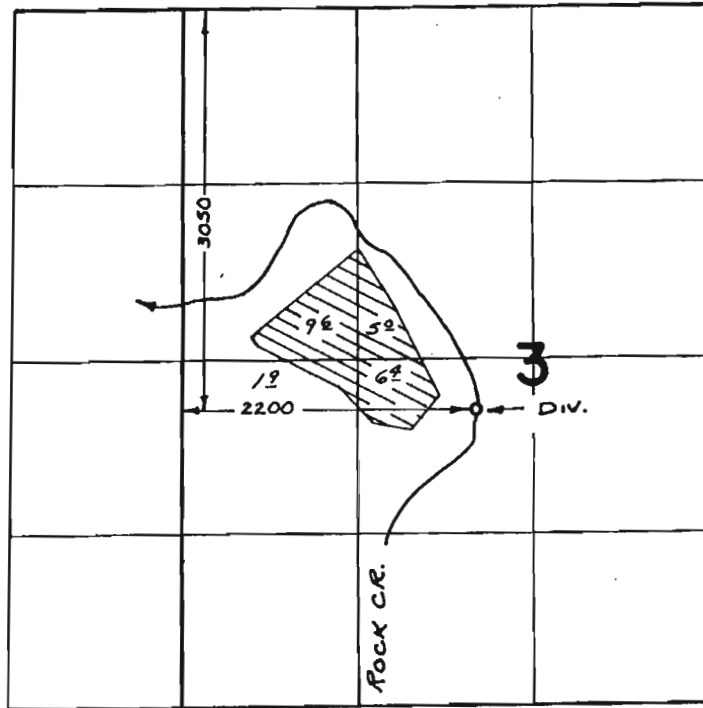
.....ROBERT M. IRBY.....

Surveyed OCT. 25 1977. by R. MUCKEN

P-40219

48654
48656

T.I.S.R.21E.W.M.



FINAL PROOF SURVEY UNDER

Application No. ⁵³⁸⁹⁸~~54559~~ Permit No. ⁴⁰²¹⁷~~40939~~
IN NAME OF

.....ROBERT M. IRBY.....

Surveyed OCT. 25, 1977, by R. MUCKEN