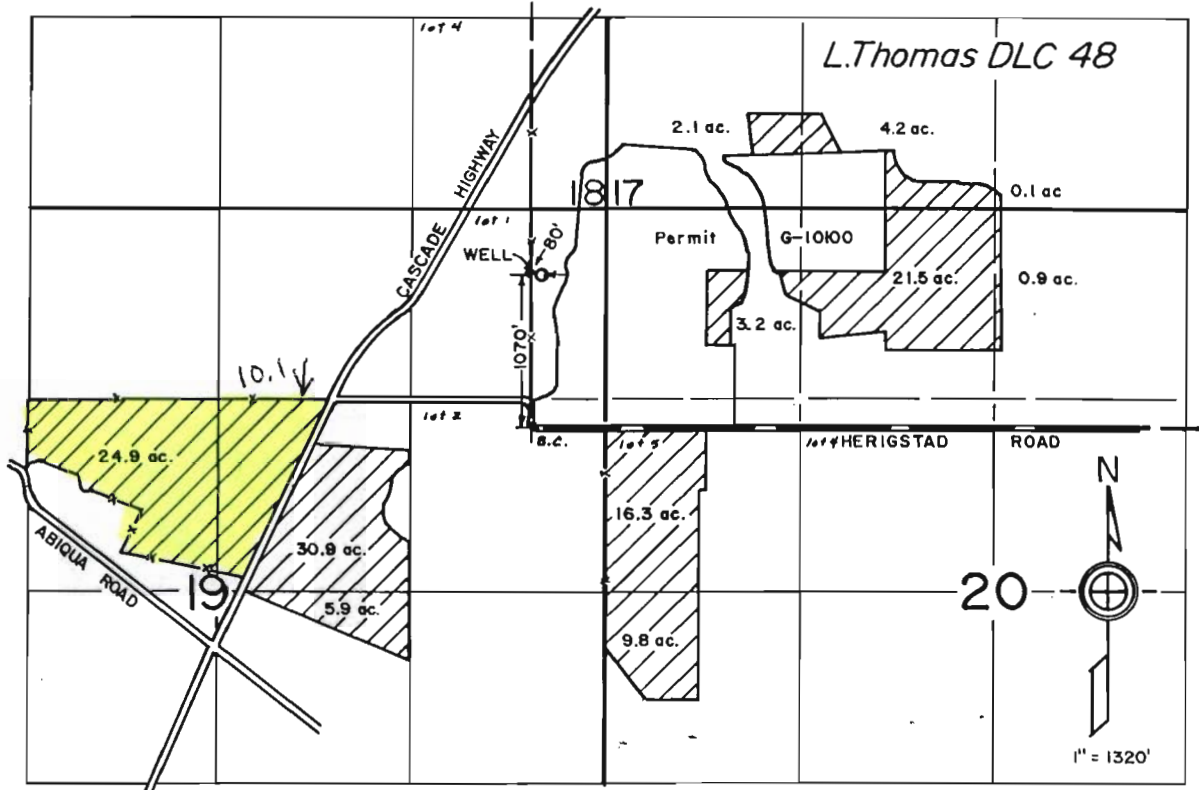


To

Township 6 South, Range 1 East, W.M.
Portions of Sections 17, 18, 19 & 20



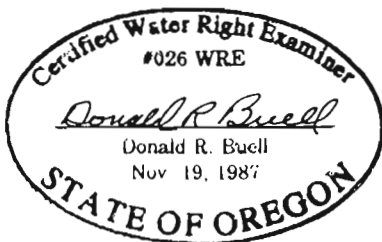
FINAL PROOF SURVEY
 under
 Appl. No. G-12069, Per. No. G-12375
 in name of
 DAVID J. BIELENBERG
 Aug. 7, 1997

*Superseded
 by 13676*

WATER RESOURCES DEPT.
SALEM, OREGON

SEP 30 1997

RECEIVED



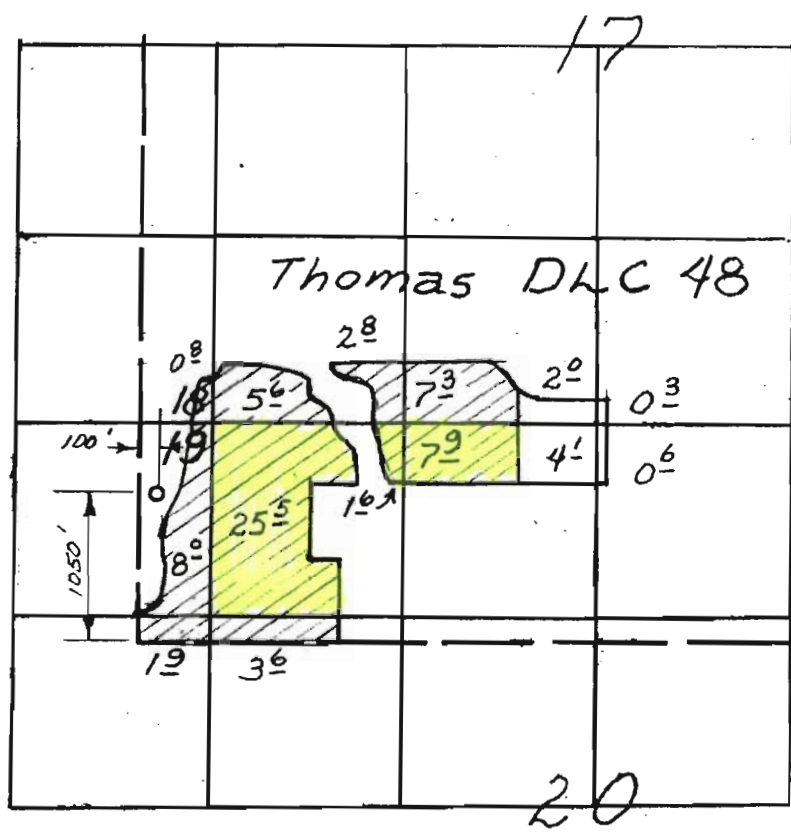
RECEIVED
JUN 23 2008

WATER RESOURCES DEPT.
SALEM, OREGON

THIS MAP WAS PREPARED FOR THE PURPOSE OF IDENTIFYING THE LOCATION OF A WATER RIGHT ONLY AND IS NOT INTENDED TO PROVIDE LEGAL DIMENSIONS OR LOCATION OF PROPERTY OWNERSHIP LINES.

From

T. 6 S., R. 1 E., W. M.



Scale 1" = 1320'

FINAL PROOF SURVEY UNDER

Application No. 610943 Permit No. 610100
IN NAME OF

David J. Bielenberg

Surveyed June 2, 88, 1988, by Z. Saleh

RECEIVED

JUN 23 2008

WATER RESOURCES DEPT
SALEM, OREGON

1000 15 1/2