



RECEIVED

OAR Chapter 690, Division 385
 District Permanent Transfer Application
 Place of Use

JUL 02 2007
 WATER RESOURCES DEPT
 SALEM, OREGON

District: CROOK COUNTY IMPROVEMENT DIST # 1

Contact Person: ALAN RUSSELL Phone: 541 548-2640

Mailing Address: 7837 N-W LONE PINE LN. TERREBONNE OR, 97760

I. Pursuant to ORS 540.580 and OAR Chapter 690, Division 385, the district proposes to change the place of use for the following water rights:

WATER RIGHTS			
PERMIT NUMBER	CERTIFICATE NUMBER	DECREE (name, volume, and page)	PRIMARY (P) or SUPP (S)
	72197	Deschutes River Decree V12 P282	P
	72197	V16 P146 & 396	
S-23256	76714		S

II. The point(s) of diversion for the water rights proposed for transfer are as follows:

POINT(S) OF DIVERSION / APPROPRIATION				
PERMIT	DECREE or CERTIFICATE	POD#	SOURCE	LOCATION - LEGAL DESCRIPTION
	72197	1	Deschutes R.	T17S, R12E, Section 29, SE NE, north 36°
	72197	1		45' West, 1056.8 Feet From the east 1/4 corner
	72197	1		of Section 29.
	76714	2	Crane Prairie Res	T21S, R8E, Section 17, NE 1/4 NE 1/4

III. The district proposes to change the place of use from the authorized location listed in Table 1 to the location listed in Table 2.

10429

RECEIVED

JUL 02 2007

WATER RESOURCES DEPT
SALEM, OREGON

10429

TABLE 1. - AUTHORIZED PLACE OF USE

WATER RIGHT		Primary PRIORITY DATE	USE	POD #	LEGAL DESCRIPTION							ACRES	USER NAME		
Cert/Decree	Cert/Perm SUPP				TWP	RNG	SEC	QQ	DLC	GOV'T LOT	TAX LOT				
72197	76714	10/31/1900	IRR	1	13 S	14 E	33	SESE				900		3.1	Joyce Coats
72197	76714	10/31/1900	IRR	1	14 S	14 E	4	NENE				101		0.1	Joyce Coats
72197	76714	10/31/1900	IRR		14 S	14 E	4	SENE				101		1.8	Joyce Coats
72197	76714	10/31/1900	IRR		14 S	14 E	4	NESE				101		7.4	Joyce Coats
72197	76714	10/31/1900	IRR		14 S	14 E	4	NWSE				101		0.6	Joyce Coats
72197	76714	10/31/1900	IRR		14 S	14 E	4	SWSE				101		4.2	Joyce Coats
72197	76714	10/31/1900	IRR		14 S	14 E	4	SESE				101		1.0	Joyce Coats
72197	76714	10/31/1900	IRR		14 S	14 E	9	NWNE				100		0.3	Joyce Coats
											Total	18.5			

TABLE 2. - PROPOSED PLACE OF USE

WATER RIGHT		Primary PRIORITY DATE	USE	POD #	LEGAL DESCRIPTION							ACRES	USER NAME		
Cert/Decree	Cert/Perm SUPP				TWP	RNG	SEC	QQ	DLC	GOV'T LOT	TAX LOT				
72197	76714	10/31/1900	IRR	1	13 S	14 E	33	SESE				900		0.7	Joyce Coats
72197	76714	10/31/1900	IRR	1	13 S	14 E	33	SWSE				900		4.3	Joyce Coats
72197	76714	10/31/1900	IRR	1	14 S	14 E	4	NENN				101		0.3	Joyce Coats
72197	76714	10/31/1900	IRR	1	14 S	14 E	4	NWNN				101		1.6	Joyce Coats
72197	76714	10/31/1900	IRR	1	14 S	14 E	4	NESE				101		0.8	Joyce Coats
72197	76714	10/31/1900	IRR	1	14 S	14 E	4	SWSE				101		0.5	Joyce Coats
72197	76714	10/31/1900	IRR	1	14 S	14 E	4	SESE				101		1.4	Joyce Coats
72197	76714	10/31/1900	IRR	1	14 S	14 E	9	NENN				200		4.5	Joyce Coats
72197	76714	10/31/1900	IRR	1	14 S	14 E	9	NWNE				100		4.4	Joyce Coats
											Total	18.5			

- IV. Enclosed is a map for each proposed change in place of use meeting the standards of OAR Chapter 690, Division 385.
- V. The water right proposed for transfer is a water right subject to transfer and has not been forfeited for nonuse under ORS 540.610.
- VI. Each user affected by the proposed transfer has provided written authorization for the transfer and such authorization is on file with the district.
- VII. Enclosed is the application fee in the amount of: _____.

I certify that the information contained in this district permanent transfer application is true and accurate.

Alan Russell
Signature of District Manager
or Authorized Representative

6-22-08
Date

ALAN RUSSELL
Typed Name of District Manager
or Authorized Representative

RECEIVED
JUN 24 2008
WATER RESOURCES DEPT
SALEM, OREGON

VII. The undersigned understand and acknowledge that the proposed transfer is subject to the approval of the Water Resources Department. The undersigned also understand and acknowledge that if the Water Resources Department finds the change in place of use allowed by the district under this notice results in injury to an existing water right, the Department may direct the district to cease delivery of water to the proposed place of use or direct the district to mitigate the injury.

I certify that the information contained in this Notice of District Permanent Transfer is true and accurate.

Alan Russell Sr.
Signature of District Manager
or Authorized Representative

6-27-07
Date

ALAN RUSSELL Sr.
Typed Name of District Manager
or Authorized Representative

Joan E. Coats
Signature of User
(authorized place of use)

6-28-07
Date

Joan E. Coats
Signature of User
(proposed place of use)

6-28-07
Date

INSTRUCTIONS:

- 1) Pursuant to OAR 690-385-4100(3), the district shall deliver this Notice Form and Map(s) to the local Watermaster *prior to* delivering water to the proposed place of use.
- 2) Pursuant to OAR 690-385-4100(4), the district also shall concurrently deliver a copy of the Notice Form to:
Oregon Water Resources Department
Transfer Section
725 Summer Street NE, Suite A
Salem, OR 97301-1271

The Water Resources Department shall publish a summary of the Notice of District Permanent Transfer in the Department's weekly publication for the purpose of providing public notice.

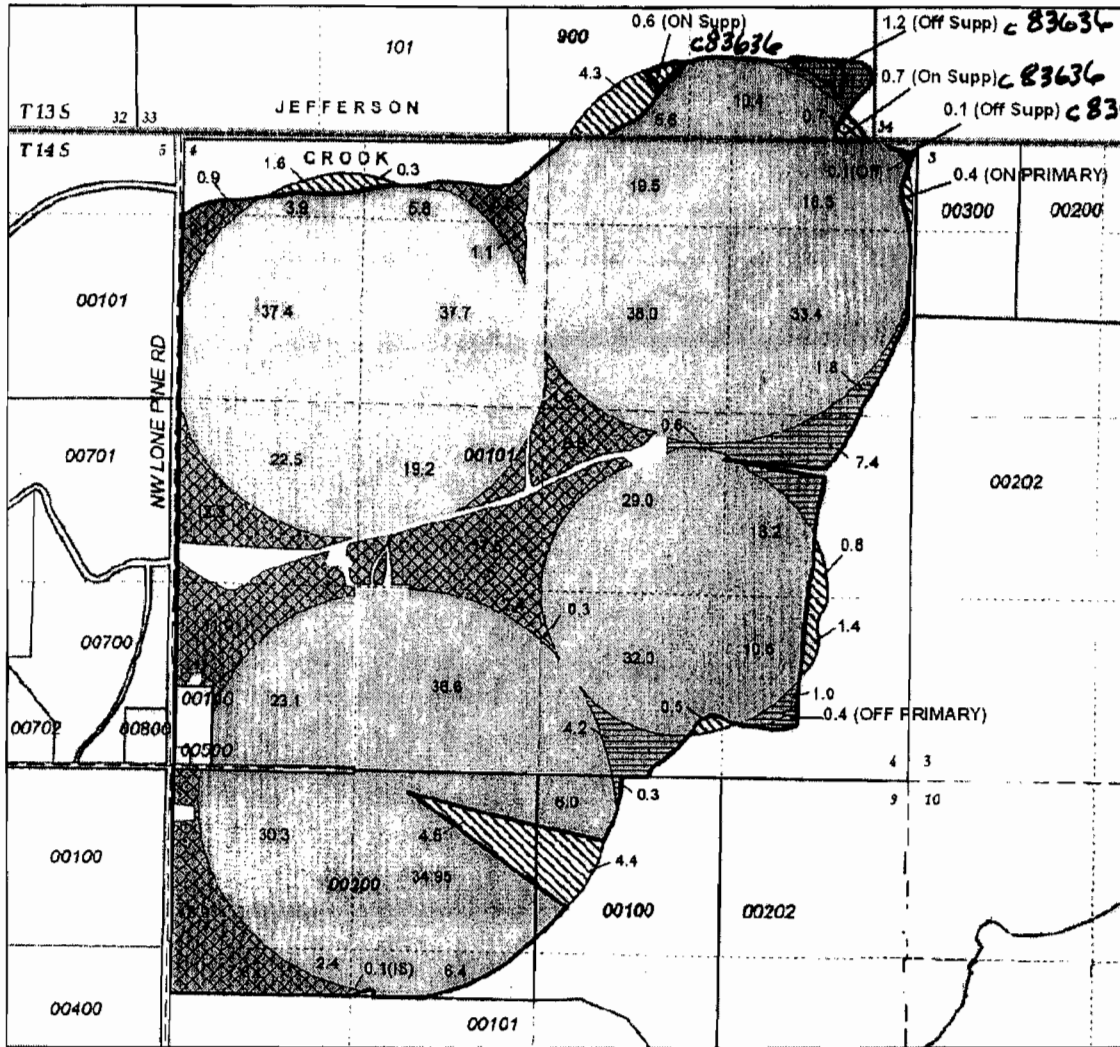
RECEIVED

JUL 02 2007

WATER RESOURCES DEPT
SALEM, OREGON

**CROOK / JEFFERSON COUNTY
SEC 33 T13S R14E
SEC 4 & SEC 9 T14S R14E**

*Water rights Labeled
by Greg Nelson
06-09-2008*



- Off Lands (18.9 ac)
- On Lands (18.9 ac)
- Proposed Instream Lease (IS)
- Supplemental Off (1.3 ac)
- Supplemental On (1.3 ac)
- Existing Water Rights
- Section line
- 1/4 Section line
- 1/4 1/4 Section line
- District
- Taxlots
- County



SCALE: 1" = 1320'

TAXLOT	TRS	OO	OFF LANDS (P) (ACRES)	ON LANDS (P) (ACRES)	OFF LANDS (SUPP) (ACRES)	ON LANDS (SUPP) (ACRES)
900	131-133	SWSE	3.1	4.3		0.6
		SESE		0.7	1.2	0.7
		NEHE	0.1	0.4	0.1	
		SEHE	1.8			
		HEHW		0.3		
		HWHE		1.6		
00100	141-144	NEHE	7.4	0.8		
		HWSE	0.6			
		SWSE	4.2	0.5		
		SESE	1.4	1.4		
		HWHE	0.3	4.4		
		HEHW		4.5		
TOTAL PRIMARY			18.9	18.9		
TOTAL SUPPLEMENTAL					1.3	1.3

APPLICATION FOR CCID INDISTRICT TRANSFER T10429

NAME: CROOK COUNTY IMPROVEMENT DISTRICT #1

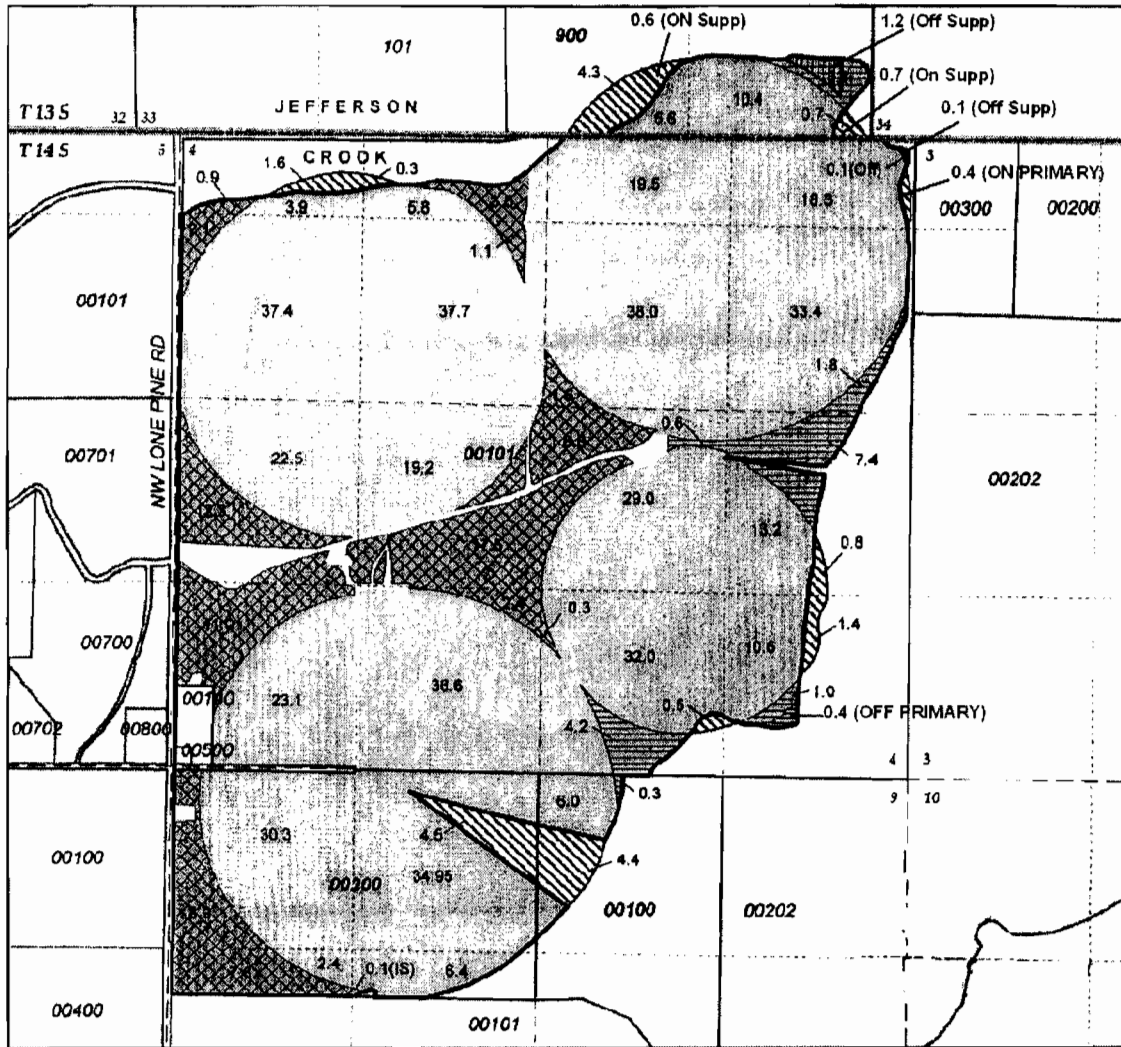
TAXLOTS: 900, 00101, 00200, 00100

18.9 ACRES PRIMARY

1.3 ACRES SUPPLEMENTAL

Amended 10/1/07

**CROOK / JEFFERSON COUNTY
SEC 33 T13S R14E
SEC 4 & SEC 9 T14S R14E**



- Off Lands (18.9 ac)
- On Lands (18.9 ac)
- Proposed Instream Lease (IS)
- Supplemental Off (1.3 ac)
- Supplemental On (1.3 ac)
- Existing Water Rights
- Section line
- 1/4 Section line
- 1/4 1/4 Section line
- District
- Taxlots
- County



SCALE 1" = 1320'

TAXLOT	TRS	OO	OFF LAIDS (P) (ACRES)	ON LAIDS (P) (ACRES)	OFF LAIDS (SUPP) (ACRES)	ON LAIDS (SUPP) (ACRES)
900	131-433	SWSE		4.3		0.6
00100	141-404	SESE	3.1	0.7	1.2	0.7
		HEHE	0.1	0.4	0.1	
		SEHE	1.8			
		HEINW		0.3		
		HWIHW		1.6		
		HESE	7.4	0.8		
		HWSE	0.6			
00100	131-409	SWSE	4.2	0.5		
		SESE	1.4	1.4		
		HWHE	0.3	4.4		
00200	141-409	HEINW		4.5		
TOTAL PRIMARY			18.9	18.9		
TOTAL SUPPLEMENTAL					1.3	1.3

APPLICATION FOR CCID INDISTRICT TRANSFER T10429

NAME: CROOK COUNTY IMPROVEMENT DISTRICT #1

TAXLOTS: 900, 00101, 00200, 00100

18.9 ACRES PRIMARY

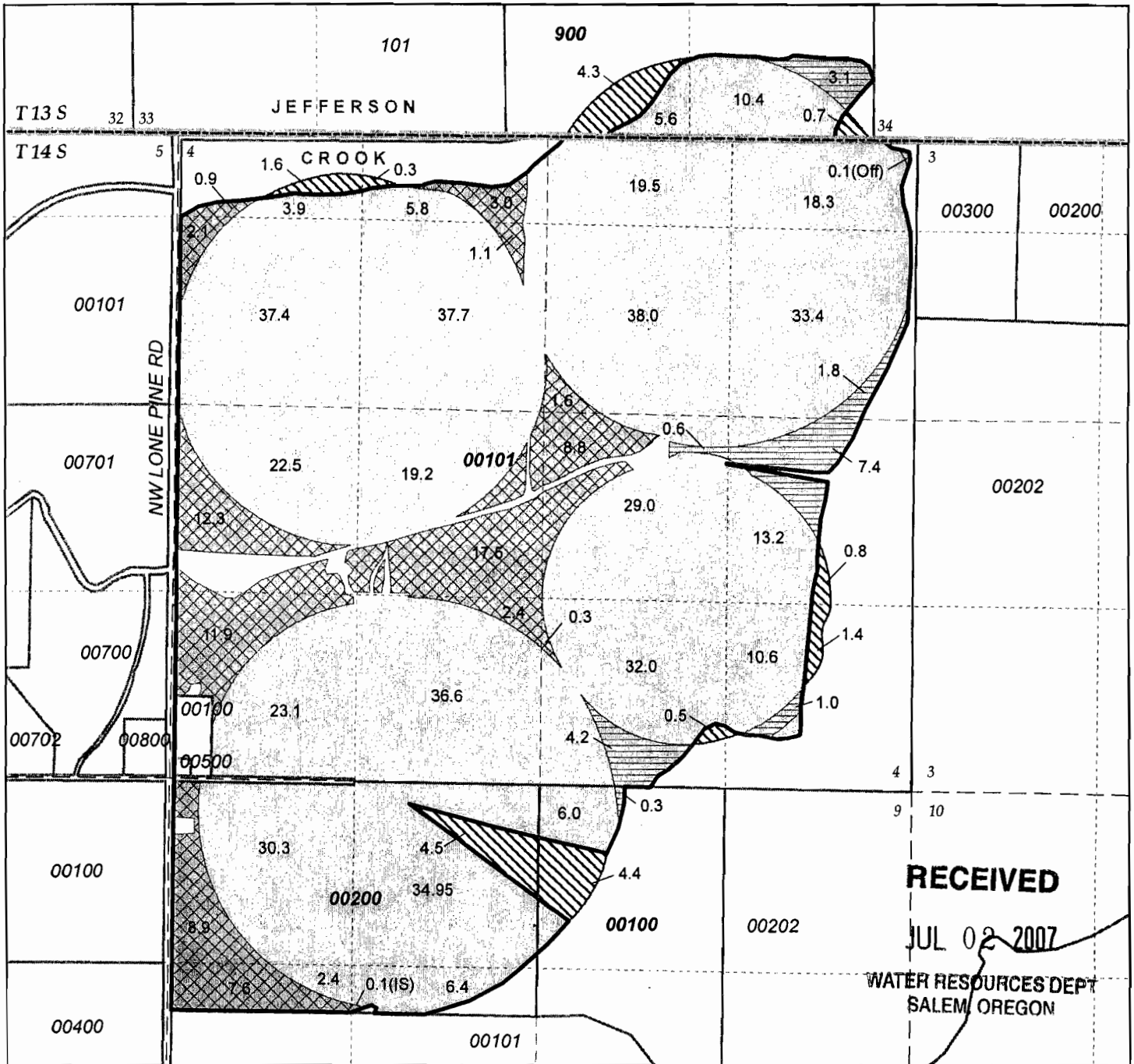
1.3 ACRES SUPPLEMENTAL

Amended 10/1/07

**CROOK / JEFFERSON COUNTY
SEC 33 T13S R14E
SEC 4 & SEC 9 T14S R14E**



SCALE: 1" = 1000'



RECEIVED
JUL 02 2007
WATER RESOURCES DEPT
SALEM OREGON

- Off Lands (18.5 ac)
- On Lands (18.5 ac)
- Proposed Instream Lease (IS)
- Existing Water Rights
- Section line
- 1/4 Section line
- 1/4 1/4 Section line
- District
- Taxlots
- County

APPLICATION FOR CCID INDISTRICT TRANSFER

NAME: CROOK COUNTY IMPROVEMENT DISTRICT #1
TAXLOTS: 900, 00101, 00200, 00100

18.5 ACRES

MAY 29, 2007

TAXLOT	TRS	QQ	OFF LANDS (ACRES)	ON LANDS (ACRES)
900	131433	SWSE		4.30
		SESE	3.10	0.70
00101	141404	NENE	0.10	
		SENE	1.80	
		NENW		0.30
		NWNW		1.60
		NESE	7.40	0.80
		NWSE	0.60	
		SWSE	4.20	0.50
		SESE	1.00	1.40
00100	141409	NWNE	0.30	4.40
00200	141409	NENW		4.50
TOTAL			18.50	18.50

10429

VII. The undersigned understand and acknowledge that the proposed transfer is subject to the approval of the Water Resources Department. The undersigned also understand and acknowledge that if the Water Resources Department finds the change in place of use allowed by the district under this notice results in injury to an existing water right, the Department may direct the district to cease delivery of water to the proposed place of use or direct the district to mitigate the injury.

I certify that the information contained in this Notice of District Permanent Transfer is true and accurate.

Alan Russell Sr.
Signature of District Manager
or Authorized Representative

6-27-07
Date

ALAN RUSSELL Sr.
Typed Name of District Manager
or Authorized Representative

Joyce E. Coats
Signature of User
(authorized place of use)

6-28-07
Date

Joyce E. Coats
Signature of User
(proposed place of use)

6-28-07
Date

INSTRUCTIONS:

- 1) Pursuant to OAR 690-385-4100(3), the district shall deliver this Notice Form and Map(s) to the local Watermaster *prior to* delivering water to the proposed place of use.
- 2) Pursuant to OAR 690-385-4100(4), the district also shall concurrently deliver a copy of the Notice Form to:
Oregon Water Resources Department
Transfer Section
725 Summer Street NE, Suite A
Salem, OR 97301-1271

The Water Resources Department shall publish a summary of the Notice of District Permanent Transfer in the Department's weekly publication for the purpose of providing public notice.

RECEIVED

JUL 02 2007

WATER RESOURCES DEPT
SALEM, OREGON