



State of Oregon  
Water Resources Department  
725 Summer Street NE, Suite A  
Salem, Oregon 97301-1266  
(503) 986-0900

# Application for Instream Lease

A summary of review criteria and procedures that are generally applicable to these applications is available at [www.wrd.state.or.us/OWRD/PUBS/forms.shtml](http://www.wrd.state.or.us/OWRD/PUBS/forms.shtml).

## Pursuant to ORS 537.348(2) and OAR 690-077

Optional Identification by Lessor/Lessee: TIDCry  
Lease Application Number (assigned by WRD): \_\_\_\_\_

This Lease is between:

**Lessor #1:**

Name Crystal Springs Development Group  
Mailing address 1014 N Riverside  
City, State, Zip Code Medford, Oregon 97501  
Telephone number 541-773-4385  
Email address \_\_\_\_\_

**Lessor #2, 3, etc.**

Lessor # 2 Talent Irrigation District

Lessor # 3 USA Acting through Bureau of Reclamation

The water right to be leased is located in Jackson County.

**Lessee (if different than Oregon Water Resources Department):**

Name Oregon Water Trust  
Mailing address 522 SW Fifth Avenue, Suite 825  
City, State, Zip Code Portland, Oregon 97204  
Telephone number 503-525-0141  
Email address steve@owt.org

**Trustee:**

Oregon Water Resources Department  
725 Summer Street NE, Suite A  
Salem, OR 97301-1266  
(503) 986-0900

**RECEIVED**

**JUN 26 2008**

WATER RESOURCES DEPT  
SALEM, OREGON

### ~I~ Water Right Holder and Water Right Information

- 1.1 Lessor #1 is the water right holder, or authorized agent for water right holder of the property located at: Township 37 S, Range 1 W, Section 27 and Tax Lot number 1001, 1200, 1201. If the water right appurtenant to these lands is also appurtenant to lands owned by others who are not included in this application, then Attachment 1 (tax lot map), needs to be included.

1.2 Lessor #2 is the (Check one):

Not applicable

Official representative of Talent Irrigation District, the irrigation district which conveys water to the subject water rights.

Another party with an interest in the subject water rights representing \_\_\_\_\_.

1.3 For the water right(s) being leased, list all water rights appurtenant to the same lands. Indicate if there are any supplemental or overlying rights.

Certificate No. 83727

1.4 Are some or all of the lands being leased part of a Conservation Reserve Enhancement Program.  Yes  No

**1.5 Water Rights Proposed to be Leased Instream.**

The first right to be leased identified in Section 1.3 is further described as follows:

Certificate No.: 83727

Priority date: September 6, 1915 Type of use: Irrigation and supplemental irrigation

Legal Season of Use: April 1 through October 31

Is the entire water right certificate being leased?  Yes  No

If no, list the acres of the subject water right by legal description of township, range, section, and ¼ ¼ which will be dried up as part of this lease, and include a map (Attachment 2) showing the lands which will not receive water.

Place of use: T 37 S, R 1 W, Section 27, NW¼ SE¼ - 5.70 acres to be leased

Enter additional places of use here, using format above:

T37S, R1W, Section 27, NE SE - 3.2

T37S, R1W, Section 27, SESE - 24.1

T37S, R1W, Section 27, SWSE - 23.2

Page 4 of 26 (Identify page number of certificate, if certificate is greater than 10 pages.)

Number of acres being leased, if for irrigation: 56.2

Acre-feet of storage, if applicable: \_\_\_\_\_

Maximum rate associated with the right to be leased (cfs): 1.4 (1/40<sup>th</sup> cfs/ac)

(Use additional lines if there is more than one rate associated with the water right.)

Maximum duty associated with the right to be leased (ac-ft): 252.9 (4.5 ac-ft/ac)

(Use additional lines if there is more than one duty associated with the water right.)

Conditions or other limitations, if any: Delivery of water under this right must be consistent with TID regulations and policy governing instream leases.

If you need to enter another leased right, please use the additional water rights form.

1.6 **Validity of rights.** Lessor(s) attests (mark one) that:

the water has been used over the past five years according to the terms and conditions of the water right certificate or as an instream water right or

RECEIVED

JUN 26 2008

WATER RESOURCES DE  
SALEM, OREGON

- the water has not been used over the past five years according to the terms and conditions of the water right certificate, however the water right is not subject to forfeiture under ORS 540.610(2)(\_) (include necessary supporting documentation as Attachment 3).

RECEIVED

JUN 26 2008

WATER RESOURCES DEPT  
SALEM, OREGON

**~II~ Instream Water Right Information**

**2.1 Public use.** This lease will increase streamflows that will benefit:

- Conservation, maintenance and enhancement of aquatic and fish life, wildlife, and fish and wildlife habitat  
 Pollution abatement  
 Recreation and scenic attraction

**2.2 Instream use created by lease.** The instream use to be created is described as follows:

Emigrant Creek and Bear Creek  
Tributary to Rogue River in the Rogue Basin.

Describe the point of diversion (POD) and any associated reach(es) of the instream use being created. If possible list the reach by river mile. If no reach is identified, and there is only one POD listed on the certificate, the lease may be processed to be protected at the POD. (If more than one POD is listed on the certificate, then the POD and any associated reach(es) must be identified): The point of diversion for the right is the toe of Emigrant Dam being within the SE SE of Section 20, Township 39 South, Range 2 East, W.M. The instream right will be protected in Emigrant Creek from the toe of Emigrant Dam downstream approximately 3.5 miles to the point where Walker Creek and Emigrant Creek join to form Bear Creek. The instream right will then be protected in Bear Creek from stream mile 27 to the mouth of Bear Creek at the Rogue River. Total protected stream reach is approximately 30.5 miles. Use of the source water right to satisfy the instream right will be at an instream rate of 1/100th cfs per acre through the entire instream reach. Maximum volume in acre-feet: 148.93 at 2.65 ac-ft/ac  
Rate in cfs: 0.562 (1/100<sup>th</sup> cfs/ac)  
(Use the section below to indicate a more restrictive period of use than allowed by the water right.)

**Conditions to prevent injury, if any:**

- None  
 The instream flow will be allocated on a daily average basis up to the described rate from June 20 through October 31.  
 Other (describe): The instream right protected under this lease shall be satisfied based on the same percentage diversion and delivery rate that Talent Irrigation District is providing to irrigation rights within the District. The instream rate proposed is estimated based upon a 1/100th cfs per acre rate. In case of shortage of supply where the general allotment on the District has been reduced, the District may deliver less than 2.65 acre feet per acre in accordance with District policy governing temporary instream leases. In the event the District stops delivery of irrigation water prior to October 31, the delivery for instream use shall also stop. Reporting to the watermaster shall be consistent with any required reporting of other District operations.

If you need to enter more instream uses, please use the additional water rights form.

- 2.3 Term of lease.** This lease shall terminate on October 31, 2008.
- 2.4 Flow protection.** The Trustee will regulate use of water from the source, subject to prior appropriation and the agency enforcement guidance, to assure the water is delivered to the point of diversion, and through the reach past junior downstream users, so long as flow is sufficient to meet the demand under priority date of the new instream use (see Section 2.2). As part of regulation activities the watermaster or a designee has access to the point of diversion and place of use for the water rights involved in this lease. No party is required to continuously measure the flow of the waterway described in Section 2.2.

### **~III~ Other Information**

- 3.1 Accuracy.** The Undersigned Lessor(s) and Lessee(s) declare that, to the best of their knowledge and belief, the information contained in this application is true, correct and complete. If after the lease order is signed, any information is determined to be false, the lease order may be modified or terminated. The lease only exercises the water rights being leased, for the term of the lease. It shall not be construed to overcome any claim that the water right may otherwise be subject to forfeiture for nonuse pursuant to ORS 540.610 during the period of time prior to the execution of the lease.
- 3.2 Lease.** Lessor(s) and Lessee(s) agree to lease the water rights listed in Section(s) 1.5 for instream use for the term of this lease through Lessee to the Trustee, the Oregon Water Resources Department, pursuant to the provisions of ORS 537.348(2) and OAR 690-077.
- 3.3 Precedent.** If a right which has been leased is later proposed to be leased again or transferred to an instream use under ORS 537.348 and OAR 690-077 a new injury review shall be required, and a prior lease shall not set a precedent for the amount of water to be leased or transferred instream.
- 3.4 Suspension of original use.** During the period of the lease, the water right holder agrees to suspend use of water allowed under the subject water rights and under any water right that is supplemental to the subject water rights.
- 3.5 Termination provision.**
- For multiyear leases, the Lessor(s) shall have the option of terminating the lease each year with written notice to the Department. The lease may be terminated at any time during the calendar year. However, if the termination request is received less than 30-days prior to the period of allowed instream use or after the period of allowed use has begun for the water right(s) being leased, water may not be used under the right(s) leased until the following calendar year, unless the Director determines that enlargement would not occur. The Department may also require:
    - Written notice to the Department with original signatures;
    - Consent by all parties to the lease; and/or
    - Written notice to the Watermaster's office.
  - For multiyear leases, the lessor shall not have the option of terminating the lease, without consent by all parties to the lease.
- 3.6 Modification to prevent injury.** Allocation of water to the instream use described in Section 2.2 during the term of this lease is not reasonably expected to cause injury to other

**RECEIVED**

JUN 26 2008


WATER RESOURCES DEPT  
SALEM, OREGON

rights to use water from the same source. If injury is found after this lease is signed, the lease may be modified or terminated to prevent injury.

**3.7 Fees.** Pursuant to ORS 536.050, the following fee is included:


- \$200 for an application with four or more landowners or four or more water rights.
- \$100 for all other applications.

Lessor #1:  Date: 6/19/08  
Crystal Springs Development Group

Lessor #2:  Date: 6/23/08  
Talent Irrigation District

Lessor #3 \_\_\_\_\_ Date: \_\_\_\_\_  
USA acting through Bureau of Reclamation

For additional Lessors, type in space for signature and date

\_\_\_\_\_  
Lessee:  Date: 6-26-08  
Oregon Water Trust

Other Attachments as Needed:

Attachment 1: Tax Lot Map. (See instructions.)

Attachment 2: Detailed map illustrating lands under subject rights to be leased; required if only part of a right is being leased instream. (See instructions.)

Attachment 3: Supporting documentation indicating why a right is valid and not subject to forfeiture even though the right has not been exercised for five or more consecutive years (required if the second box in Section 1.6 is checked).

Attachment 4: Split Season Instream Use Form

**RECEIVED**

JUN 26 2008

WATER RESOURCES DEPT  
SALEM, OREGON





**Instream Lease**  
**Crystal Springs Development Group**  
**T 37 S, R 1 W, Section 27, WM**  
**Certificate 83727**

**Address**  
 1014 N. Riverside  
 Medford, OR 97501

**Phone**  
 541-773-4385

**RECEIVED**  
 JUN 26 2008  
 WATER RESOURCES DEPT  
 SALEM, OREGON

**Legend**

-  Water right area to be leased
-  Water right not affected by lease
-  Section Line
-  Quarter-quarter Line

