



Oregon Water Resources Department
 725 Summer Street NE, Suite A
 Salem Oregon 97301-1266
 (503) 986-0900
 www.wrd.state.or.us

Application for Water Right Transfer

Please type or print legibly in dark ink. If your application is incomplete or inaccurate, we will return it to you. If any requested information does not apply to your application, insert "N/A" to indicate "Not Applicable." As you complete this form, please refer to notes and guidance included on the application. A summary of review criteria and procedures that are generally applicable to these applications is available at www.wrd.state.or.us/OWRD/PUBS/forms.shtml.

1. TYPE OF TRANSFER APPLICATION

Please check one	
<input type="checkbox"/> Permanent Transfer	<input checked="" type="checkbox"/> Instream Transfer
<input type="checkbox"/> Temporary Transfer	<input checked="" type="checkbox"/> Permanent
<ul style="list-style-type: none"> total number of years: _____ (begin year: _____) (end year: _____) 	<input type="checkbox"/> Time-Limited
	<input type="checkbox"/> Drought Transfer
	<input type="checkbox"/> Other

2. APPLICANT INFORMATION

Name: Deschutes River Conservancy & Swalley Irrigation District
First Last

Address: 700 NW Hill St.
Bend, OR, 97701
City State Zip

Phone: _____ 541-382-4077 x.21 _____
Home Work Other

Fax: 541-382-4078 E-Mail address: Zach@deschutesriver.org.

3. AGENT INFORMATION

(The agent listed is authorized to represent the applicant in all matters relating to this transfer application.)

Name: Zachary Tillman - ORC Transfers Manager
First Last

Address: _____
City State Zip

Phone: _____
Home Work Other

Fax: _____ E-Mail address: _____

RECEIVED
 SEP 04 2007
 WATER RESOURCES DEPT
 SALEM, OREGON

RECEIVED
 SEP 04 2007
 WATER RESOURCES DEPT
 SALEM, OREGON

- If an agent is listed above, please check one of the following:
 - Please send all correspondence to Agent. Send *copies* of correspondence to Applicant; *or*
 - Please send all correspondence to Applicant. Send *copies* of correspondence to Agent.

RECEIVED

4. PROPOSED CHANGE(S) TO WATER RIGHT(S)

- List **all** water rights to be affected by this transfer. Indicate the certificate, permit, decree or other identifying number(s) in the table below: *(Attach additional pages as necessary.)*

	Application / Decree	Permit / Previous Transfer	Certificate
1.			C - 74145
2.			
3.			
4.			
5.			
6.			

- Attach a **separate Supplemental Form A** (*Description of Proposed Change(s) to a Water Right*) for **each** water right listed above.

- Check **all** proposed change(s) included in this transfer application:

- Place of Use Point of Diversion Additional Point of Diversion
- Character of Use Point of Appropriation Additional Point of Appropriation
- Instream Transfer Surface Water source to Ground Water source

- Reason(s) for change(s): Permanent instream transfer & mitigation project.

5. WATER DELIVERY SYSTEM

- Describe the **current** water delivery system **or** the system that **was in place** at some time **within the last 5 years**. Include information on the pumps, canals, pipelines and sprinklers used to divert, convey and apply the water at the authorized place of use. If the transfer involves multiple rights that have independent systems, describe each system separately.

The description must be sufficient to demonstrate that the full quantity of water to be transferred can be conveyed from the authorized source and applied at the authorized location and that the applicant is ready, willing, and able to exercise the right.

See Exhibit A

RECEIVED

SEP 04 2007

WATER RESOURCES DEPT
SALEM, OREGON

- System capacity: _____ cubic feet per second (cfs). If the transfer involves multiple rights that have independent systems, describe the capacity for each system separately.

See Exhibit A

RECEIVED

SEP 24 2007

WATER RESOURCES DEPT
SALEM, OREGON

RECEIVED

SEP 04 2007

WATER RESOURCES DEPT
SALEM, OREGON

MP 110

6. EVIDENCE OF BENEFICIAL WATER USE

- Attach one or more **Evidence of Use Affidavits** (Supplemental Form B) demonstrating that each of the right(s) involved in the transfer have been exercised in the last five years in accordance with the terms and conditions of the right or that a presumption of forfeiture for non-use could be rebutted. The Evidence of Use Affidavit(s) **must include supporting documentation** such as the following:
 - ▶ Copies of receipts from sales of irrigated crops or for expenditures relating to use of water;
 - ▶ Records such as Farm Service Agency crop reports, irrigation district records, an NRCS farm management plan, or records of other water suppliers;
 - ▶ Dated aerial photographs of the lands or other photographs containing sufficient detail to establish location and date of the photograph; *or*
 - ▶ If the right has **not** been used during the past five years, documentation that the presumption of forfeiture would be rebutted under ORS 540.610(2).

7. AFFECTED DISTRICTS AND LOCAL GOVERNMENTS

- Are any of the water rights proposed for transfer located within or served by an irrigation or other water district? Yes No
- Will any of the water rights be located within or served by an irrigation or other water district after the proposed transfer? Yes No
- Is water for any of the rights supplied under a water service agreement or other contract for stored water with a federal agency or other entity? Yes No

If "Yes", for any of the above, list the name and mailing address of the district, agency and/or entity:

- List the name and mailing address of all affected local governments (e.g., county, city, municipal corporation, and tribal governments within whose jurisdiction the rights are located).

Deschutes County Planning Dept
117 NW Lafayette Ave.
Bend, OR 97701

RECEIVED **RECEIVED**
 SEP 24 2007 SEP 04 2007
 WATER RESOURCES DEPT WATER RESOURCES DEPT
 SALEM OREGON SALEM, OREGON

MP 110

8. LAND OWNERSHIP

- Does the applicant own the lands **FROM** which the right is being transferred? Yes No

*If "No", provide the following information. For Temporary Transfers, also include a **notarized statement granting consent** to the transfer from **each** of the landowners:*

Names of Current Landowner(s): See Quitclaim packets & supporting docs.
First Last

Address: _____

_____ City State Zip

- Does the applicant own the lands **TO** which the right is being transferred?
 Yes No N/A - NOT APPLICABLE TO INSTREAM TRANSFERS

If "No", provide the following information:

Names of Receiving Landowner(s): _____
First Last

Address: _____

_____ City State Zip

- Check **one** of the following:
 - The receiving landowner will be responsible for completion of the proposed changes after the final order is issued. All notices and correspondence should be sent to this landowner.
 - The applicant will remain responsible for completion of changes. Notices and correspondence should continue to be sent to the applicant and applicant's agent.
 - N/A. (Not applicable. Application is for an Instream Water Right Transfer.)

RECEIVED

SEP 24 2007
WATER RESOURCES DEPT
SALEM OREGON

RECEIVED

SEP 04 2007
MP 110 WATER RESOURCES DEPT
SALEM OREGON

9. ATTACHMENTS

Check each of the following attachments included with this application.
The application will be returned if all required attachments are not included.

Supplemental Form A –

Description of Proposed Change(s) to a Water Right

- A separate Supplemental Form A is enclosed for each water right to be affected by this transfer.

Supplemental Form B –

Evidence of Use Affidavit(s)

- At least one Evidence of Use Affidavit documenting that the right has been used during the last five years or that the right is not subject to forfeiture under ORS 540.610 is attached. The affidavit provided must be the original (not a copy), and
- The Evidence of Use Affidavit **must** be accompanied by **supporting documentation**.

Map

- Water Right Transfer*
The map must be prepared by a Certified Water Right Examiner and meet the requirements of OAR 690-380-3100 unless a waiver has been granted. The map provided must be the original, not a copy.
- Temporary Transfer or Historical POD Change*
A map meeting the requirements of OAR 690-380-3100 must be included but need not be prepared by a Certified Water Right Examiner.

Water Well Report(s)/Well Log(s):

- The application is for a change in point of appropriation or change from surface water to ground water and copies of all water well reports are attached.
- Water well reports are not available and a description of construction details including well depth, static water level, and information necessary to establish the ground water body developed or proposed to be developed is attached.
- N/A. The application does not involve a change in point of appropriation or a change from surface water to ground water, so water well reports are not required.)

Land Use Information Form:

- Enclosed; *or*
- Not Required if all of the following are met:
 - ① In EFU zone or irrigation district,
 - ② Change in place of use only,
 - ③ No structural changes needed, including diversion works, delivery facilities, other structures, and
 - ④ Irrigation only.

Fees:

- Amount enclosed: \$ 700 [~~600~~ \$400 + \$400 + \$200 + \$200] ÷ 2
- See the Department's Fee Schedule at www.wrd.state.or.us or call (503) 986-0900.

Instream Water Right Transfers, also include:

Supplemental Form C –

Instream Water Right Transfer

- Complete this form to describe the desired nature and attributes for the proposed instream water right.

Temporary Transfers, also include:

Recorded Deed:

- The applicant must submit a copy of the current deed of record for the land **from** which the authorized place of use or point of diversion/appropriation is being moved.

Affidavit of Consent:

- If the applicant is **NOT** the owner of record for the land **from** which the authorized place of use or point of diversion/appropriation is being moved, a notarized statement from the actual owner of record consenting to the proposed transfer must be submitted.

RECEIVED
SEP 24 2007
WATER RESOURCES DEPT
SALEM OREGON

RECEIVED
SEP 04 2007
WATER RESOURCES DEPT
SALEM OREGON

MP 110

Before submitting your application to the Department, be sure you have:

- Answered each question completely.
- Included all the required attachments.
- Provided original signatures for **all** named deed holders, or other parties, with an interest in the water right.
- Included a check payable to the Oregon Water Resources Department for the appropriate amount.

10. SIGNATURES

▪ Check **one** of the following, as appropriate, and sign the application in the signature box below:



In accordance with OAR 690-380-3000(13)(a), I (we) understand that prior to Department approval of a permanent transfer and upon my receipt of a draft Preliminary Determination for the proposed transfer, I (we) will be required [pursuant to OAR 690-380-4010(5)] to provide the following landownership information and evidence demonstrating that I (we) are authorized to pursue the transfer:

- (a) A report of ownership and lien information that has been prepared by a title company *within the last three months*;
- (b) A copy of written notification of the proposed transfer provided by the applicant to **all lien holders** on the subject lands unless the report of ownership and lien information shows that a water right conveyance agreement has been recorded for the subject lands. *If a water right conveyance agreement has been recorded for the subject lands, a copy of the agreement and identification of the owner of the lands at the time the agreement was recorded must be submitted; and*
- (c) If the landowner identified in the report of ownership and lien information is **not** the applicant, a **notarized statement consenting to the transfer** (*attached*) signed by the landowner identified in the report or an authorized representative of the entity to whom the interest in the water right has been conveyed as identified in a water right conveyance agreement or other documentation demonstrating that the applicant is authorized to pursue the transfer in the absence of the consent of the landowner.

I (we) affirm that the applicant is a municipality, as defined in ORS 540.510(3)(b), and that the right is in the name of the municipality or a predecessor. Therefore, pursuant to OAR 690-380-3000(13)(b), the applicant is **NOT** required to provide the above described report of ownership and lien information.

I (we) affirm that the applicant is an entity with the authority to condemn property and is acquiring the property to which the water right proposed for transfer is appurtenant by condemnation. Documentation is provided with this application supporting this statement. Therefore, pursuant to OAR 690-380-3000(13)(c), the applicant is **NOT** required to provide the above described report of ownership and lien information. (*NOTE: Such an entity may only apply for a transfer under this subsection if it has filed a condemnation action to acquire the property.*)

▪ I (we) affirm that the information contained in this application is true and accurate.

 applicant signature	Zachary Tillman - DAC xfer Mgr. <u>8-1-07</u> name (print) date
 applicant signature	JANET L LEE, GENL MGR. <u>8-20-07</u> name (print) date

MP 110

T 10463

Last revised: 1/4/2007

RECEIVED

SEP 24 2007

WATER RESOURCES DEPT
SALEM OREGON

RECEIVED

SEP 04 2007

WATER RESOURCES DEPT
SALEM OREGON FS

Water Right Transfer Supplemental Form A

DESCRIPTION OF PROPOSED CHANGE(S) TO A WATER RIGHT

List only **one** water right per page. A **separate Supplemental Form A** must be completed for **each** certificate, permit, decree, or other right involved in the proposed transfer.

Attach additional copies of Supplemental Form A as needed to describe other certificates, permits, decrees or other rights involved in this transfer.

▪ Certificate Number or other identifying number: C-74145

1. TYPE OF CHANGE(S) PROPOSED

(Check **all** that apply.)

Point of Diversion or Appropriation	Place of Use	Character of Use
<input checked="" type="checkbox"/> Change (The old point of diversion or appropriation will not be used for the portion of the water right affected by the transfer.) <input type="checkbox"/> Additional (Both the old and new points of diversion or appropriation will be used for the portion of the water right affected by the transfer.) <input type="checkbox"/> Historic Point of Diversion or Appropriation Change (Unauthorized point of diversion or appropriation used for more than 10 years.) <input type="checkbox"/> Surface Water to Ground Water (A new point of appropriation will be used instead of the old point of diversion. The old point of diversion will not be used.) <input type="checkbox"/> Point of Diversion Change due to Government Action (The old point of diversion or appropriation can no longer be used due to government action.) <input type="checkbox"/> Exchange (Water from another source will be used in exchange for supplying an equal amount of replacement water to that source.)	<input type="checkbox"/> All of the right will be exercised at a different location than currently authorized (Use of water at the current location will be discontinued.) <input checked="" type="checkbox"/> Only a portion of the right will be exercised at a different location than currently authorized (Use of water at the current location will be discontinued.)	Proposed new use: <input type="checkbox"/> Irrigation <input type="checkbox"/> Municipal <input type="checkbox"/> Quasi-municipal <input type="checkbox"/> Commercial <input type="checkbox"/> Industrial <input checked="" type="checkbox"/> Instream (complete and attach <i>Supplemental Form C</i>) <input type="checkbox"/> Domestic (indicate number of households) _____ <input type="checkbox"/> Other _____ <input type="checkbox"/> Substitution (A supplemental ground water right will be substituted for a primary surface water right.) <input type="checkbox"/> Supplemental Use to Primary Use (Primary water right shall be cancelled and the supplemental water right will change to primary use.)

RECEIVED
 SEP 24 2007
 WATER RESOURCES DEPT
 SALEM, OREGON

RECEIVED
 SEP 04 2007
 WATER RESOURCES DEPT
 SALEM, OREGON

2. CURRENT WATER RIGHT INFORMATION

Water Right Subject to Transfer (check and complete one of the following):

<input checked="" type="checkbox"/> Certificated Right	<u>C-74145</u> Certificate Number	_____ Permit Number or Decree Name
<input type="checkbox"/> Adjudicated, Non-certificated Right	_____ Name of Decree	_____ Page Number
<input type="checkbox"/> Permit for which Proof has been Approved	_____ Permit Number	_____ Date Claim of Beneficial Use Submitted
<input type="checkbox"/> Transferred Right for which Proof has been Filed	_____ Previous Transfer Number	_____ Date Claim of Beneficial Use Submitted

- Name on Permit, Certificate, or Decree: Swalley Irrigation District
 - County: Deschutes
 - Authorized Use(s) to be Affected by Transfer: Irrigation
 - Priority Date(s): Sept. 1, 1899
- If there are multiple Priority Dates identified on the water right, any information provided on pages 3 through 6 of this form must identify which priority date is associated with each of the authorized and proposed points of diversion or appropriation and places of use.*
- Source(s) of Water to be Affected by Transfer: Deschutes R.

Tributary to: Columbia R.

If there are multiple Sources listed on the water right, any information provided on pages 3 through 6 of this form must identify which source is associated with each of the authorized and proposed points of diversion or appropriation and places of use.

For applications proposing a Change in Place of Use or Character of Use:

- Are there **Other Water Rights**, Permits or Ground Water Registrations associated with this land?
 - Yes No N/A – No Change in Place of Use or Character of Use

If "Yes", what are the Permit, Registration or Certificate Numbers? _____

Pursuant to ORS 540.510, any "layered" water use or a right that is supplemental to a primary right proposed for transfer must be included in the transfer or be cancelled, except as provided in OAR 690-380-2240(5).

RECEIVED
SEP 24 2007
WATER RESOURCES DEPT
SALEM, OREGON

RECEIVED
SEP 04 2007
WATER RESOURCES DEPT
SALEM, OREGON

▪ Certificate Number or other identifying number: C-74145

The following information **must be provided** only for those points of diversion or appropriation that **are involved in the transfer** (i.e., list only the portion of the water right you propose to transfer.) Attach additional pages as necessary.

Government lot and donation land claim numbers must be included in the tables below **only** if the information is reflected on the existing water right.

Location of Existing Authorized Point(s) of Diversion or Appropriation to be Changed:

(i.e., the allowed point(s) of diversion or appropriation listed on the water right that will be affected by the proposed transfer, the "FROM" point(s) of diversion or appropriation)

If Ground Water, OWRD Well Log ID No. (or Well ID Tag No. L-)	Source and Priority Date	Township	Range	Mer	Sec	¼ ¼	Tax Lot, DLC or Gov't Lot	Survey Coordinates (coordinates from a recognized survey corner)
	Describes R. 9-1-1899	17 S.	12 E.		29	SE NE		905 Ft. North, 617 Ft. West from East @ Corner of Section 29

- Does the water right being transferred involve a ground water source(s)?
 Yes No (Surface water source only.)

If "Yes", for each authorized point of appropriation (well) involved, you must either:

A. Supply a copy of the well log(s) for each point of appropriation that is **clearly labeled** and associated with the corresponding well in the table above and on the accompanying application map. (NOTE: You may search for well logs on the Department's web page at: <http://www.wrd.state.or.us>)

or

B. If a well log is **not** available, you must describe the construction of the authorized point of appropriation by completing the table below. Attach additional copies as necessary.

Construction of Existing Authorized Point(s) of Appropriation – (Only needed if no well log is available.)

Wells in this listing must be **clearly tied** to corresponding well location(s) described in the table above and shown on the accompanying application map.

OWRD Well No. as identified in table above	Diameter	Type and size of casing	No. of feet of casing	Intervals casing is perforated (in feet)	Seal depth	Est. depth to water	Est. depth to water bearing stratum	Type of access port or measuring device	Total Well depth
RECEIVED									
SEP 24 2007									
WATER RESOURCES DEPT SALEM OREGON									
RECEIVED									
SEP 04 2007									
WATER RESOURCES DEPT SALEM OREGON									

▪ Certificate Number or other identifying number: C-74145

3. PROPOSED CHANGES TO THE WATER RIGHT

Describe proposed changes to the water right involving point(s) of diversion and/or appropriation. Survey coordinates described below should accurately correspond to the points shown on the accompanying application map. Attach additional pages as necessary.

Location of Proposed Point(s) of Diversion or Appropriation:

(i.e., the "TO" point(s) of diversion or appropriation) N/A - Instream Water Right Transfer

(NOTE: Complete this table **only** if a Change in Point of Diversion or Appropriation is being proposed.)

Source	Township	Range	Mer	Sec	¼ ¼ Section	Tax Lot, DLC or Gov't Lot	Survey Coordinates (coordinates from a recognized survey corner)

- If there are proposed point(s) of appropriation (wells) listed in the table above, are the well(s) already constructed? Yes No N/A - No proposed well(s) listed above.

If "Yes", attach and clearly label the corresponding well log(s) for each proposed well, or if well log(s) are **not** available, describe the construction of the well(s) using the table below. (NOTE: You may search for well logs on the Department's web page at: <http://www.wrd.state.or.us>)

If "No", describe the anticipated construction for the proposed well(s) in the following table:

Construction of Proposed Point(s) of Appropriation or Well(s)

Well numbers in this listing must be clearly tied to corresponding well location(s) described in the table above and shown on the accompanying application map.

Well already built? (Yes/No)	If an existing well, OWRD Well Log ID No. (or Well ID Tag No. L-)	Diameter	Type and size of casing	No. of feet of casing	Intervals casing is perforated (in feet)	Seal depth	Est. depth to water	Est. depth to water bearing stratum	Type of access port or measuring device	Total well depth

RECEIVED
SEP 24 2007
WATER RESOURCES DEPT
SALEM OREGON

RECEIVED
SEP 04 2007
WATER RESOURCES DEPT
SALEM OREGON

Water Right Transfer Supplemental Form C INSTREAM WATER RIGHT TRANSFER

- Permanent Instream Transfer** or **Time-Limited Instream Transfer**
Please contact the Department with any questions on filling out this form. Attach additional pages, if necessary.

1. Identify the public use for which the instream right is requested (check one).

- Conservation, maintenance and enhancement of aquatic and fish life, wildlife, fish and wildlife habitat and other ecological values. Recreation
 Navigation Pollution Abatement

2. Instream use proposed to be created by the instream transfer:

Originating Water Right Number (as identified in the transfer application)	Priority Date	Source	Proposed Instream Period	Rate (cfs)*	Volume (ac-ft)**
C-74145	9/1/1899	Deschutes R.	4/1 → 11/1	2.62	838.8
				See Exhibit C	
Total Volume:					

* To calculate rate (if other than the rate allowed by the right), divide the volume by the number of days in the period and then divide by 1.983471; or

** To calculate volume, multiply the rate by the number of days in the period and then multiply by 1.983471.

The quantity allocated during any period may not exceed the quantity that may be used under the existing right during that period. The total volume of water for the year may not exceed the total volume of water that may be used during the year under the existing right.

Additional information: _____

RECEIVED

3. Identify the location of the proposed instream water right.

- Water is requested to be protected at a point.

Location (i.e. the point of diversion (POD), or if the water right has more than one POD or if a POD is not described on the water right, please provide the legal description): _____

- Water is requested to be protected within a reach.

Location of proposed reach (if an instream water right reach is requested, identify the upstream and downstream extent of the reach): POD → Lake Billy Chinook (RM 165 → RM 120 ~)

SEP 04 2007
WATER RESOURCES DEPT
SALEM OREGON

4. Recommendations for conditions on the instream use to avoid taking away or impairing existing water rights.

- None

Other (such conditions may include, but are not limited to, reductions in the instream flow levels in cfs per month or total ac-ft, the effective reach(es) or lake levels of the instream reach(es), and the strategy for monitoring the instream flow or lake levels): _____

RECEIVED

SEP 24 2007

5. Are there any existing instream water rights at the same point or within the same requested reach(es) or lake, or on a portion thereof:

No Yes (identify other instream water rights): OWRD maintains a current list of instream water rights.

New instream water rights generally (but not always) are additive to instream water rights established under ORS 537.348 (instream transfer application process) and ORS 537.470 (allocation of conserved water) and replace a portion of instream water rights established under ORS 537.341 (state agency application process) or ORS 537.346 (conversion of minimum perennial streamflows) with an earlier priority date.

Is it your intent to have the proposed instream water right transfer be additive to any instream water right established under ORS 537.348 and ORS 537.470 and replace a portion of any instream water right established under ORS 537.341 and ORS 537.346 with an earlier priority date?

Yes No. If no, please explain your intent below.

If the proposed conversion would add to the amounts of an existing instream water right(s) established under ORS 537.341 or 537.346, provide documentation demonstrating why additional instream flows are necessary. Supporting documentation should include information from the Dept. of Fish and Wildlife (ODFW) (fish life), Dept. of Environmental Quality (DEQ) (pollution abatement), and/or Parks and Recreation Dept. (recreation).

6. Is the requested instream flow intended to exceed the estimated average natural flow or level occurring from the drainage system?

No; *or*
 Yes (Provide supporting documentation that demonstrates why additional flows are significant for the public use requested.); *or*

Yes, and it is presumed that flows that exceed the estimated average natural flow or natural lake levels are significant because:

- The requested flow does not exceed the maximum amount of any instream water right application applied for under ORS 537.341 (state agency instream water right application process) for the same reach or portion thereof, and the requested public use is for the same public use as the aforementioned instream water right application; **and**
- For the specified time period that flows are requested to exceed the estimated average natural flow or lake level, the stream is in an ODFW flow restoration priority watershed (A copy of the priority watershed map indicating the specific watershed involved should be included with the application. Priority watershed maps may be found on the OWRD web page); **or**
- The stream is listed as water quality limited and DEQ has provided scientific information that demonstrates that increased flows would improve water quality. (The scientific information provided by DEQ should be included with the transfer application.)

7. For a time-limited instream transfer, please answer the following:

The time-limited instream transfer is for a specific number of years:
Begin Year _____ to End Year _____

The time-limited instream transfer is to terminate based upon other condition
Conditions: _____

RECEIVED
SEP 04 2007
WATER RESOURCES DEPT
SALEM, OREGON

RECEIVED

MP 110
T 10463⁻²⁻
SEP 24 2007
WATER RESOURCES DEPT
SALEM OREGON
Instream Water Right Transfer

Exhibit A
SID #2, 153.62 acres, Mitigation Project

All water rights being transferred are diverted at Swalley Irrigation District's Main Diversion (Headworks) structure.

The Swalley Irrigation District Main Diversion is located at Township 17 South, Range 12 East, Section 29 (SENE); 985 Feet North and 617 Feet West from the East ¼ Corner of Section 29.

The Head Works is constructed of concrete and steel with a radial arm flow control structure. There is a fish screen and a fish bypass device. Flow is diverted into a 56" (interior) diameter steel pipe with a capacity of 125 cubic feet per second.

RECEIVED **RECEIVED**
SEP 24 2007 SEP 04 2007
WATER RESOURCES DEPT SALEM OREGON WATER RESOURCES DEPT
SALEM OREGON SALEM OREGON

Exhibit B

Name	Acres		Location(s)			Tax Lot	QC	Deed	Report	Map	Cert. Pg.	Rem. WR (acres)	Lease	Year
	T	S	R	Q	Q									
1 Federspiel	0.50	16	12	29	NESW	3700	Y	Y	Y	Y	10	9.2	L-562	2004
1 Vision Properties	7.00	17	12	9	NESE	6800	Y	Y	Y	Y	18		L-562	2004
1 Vision Properties	0.70	17	12	9	SENE	100	Y	Y	Y	Y	18		L-562	2004
1 Vision Properties	3.00	17	12	9	NWSE	100	Y	Y	Y	Y	18		L-562	2004
1 Vision Properties	0.50	17	12	9	SWSE	2800	Y	Y	Y	Y	18		L-562	2004
1 Bass Lake Investors	4.70	17	12	9	SESW	400	Y	Y	Y	Y	18		L-562	2004
1 Logsdon/Lee	0.17	17	12	16	NENE	100	Y	Y	Y	Y	19		L-562	2004
1 Logsdon/Lee	0.83	17	12	16	NWNE	100	Y	Y	Y	Y	19		L-562	2004
1 ReMarkable Properties	3.10	17	12	16	NESE	2100	Y	Y	Y	Y	20		L-562 & L-417	2004 & 2002
1 ReMarkable Properties Inc	5.00	17	12	16	NESE	2300	Y	Y	Y	Y	20		L-562 & L-417	2004 & 2002
1 Barton	6.50	17	12	16	SENE	1700	Y	Y	Y	Y	19		L-562	2004
1 Tangle Creek	0.75	17	12	16	SWNE	3300	Y	Y	Y	Y	19		L-562	2004
1 Rowe Sanderson III	0.66	17	12	20	NENW	4800	Y	Y	Y	Y	22		L-562	2004
1 Dolezal	0.60	17	12	20	NENW	4900	Y	Y	Y	Y	22		L-562	2004
1 Dolezal	0.40	17	12	20	SENE	4900	Y	Y	Y	Y	22		L-562	2004
1 Parkhurst/Golden Crest	0.22	17	12	21	SENE	900	Y	Y	Y	Y	23		L-562	2004
1 Parkhurst/Golden Crest	0.20	17	12	21	SWNW	900	Y	Y	Y	Y	23		L-562	2004
1 Parkhurst/Golden Crest	1.19	17	12	21	NWNW	900	Y	Y	Y	Y	23		L-562	2004
1 Parkhurst/Golden Crest	4.89	17	12	21	NENW	900	Y	Y	Y	Y	23		L-562	2004
1 Parkhurst/Golden Crest	3.00	17	12	21	NENW	1100	Y	Y	Y	Y	23		L-562	2004
1 Parkhurst/Golden Crest	2.00	17	12	21	NENW	1000	Y	Y	Y	Y	23		L-562	2004
1 Parkhurst/Golden Crest	0.50	17	12	21	SENE	800	Y	Y	Y	Y	23		L-562	2004
1 Parkhurst/Golden Crest	1.50	17	12	21	NENW	800	Y	Y	Y	Y	23		L-562	2004
1 Parkhurst/Golden Crest	4.05	17	12	22	NWSE	1600	Y	Y	Y	Y	23		L-562	2004
1 Stonebrook Assn.	1.00	17	12	22	NWSW	400	Y	Y	Y	Y	23		L-562	2004
1 Inwalle	0.20	16	12	1	SESE	602	Y	Y	Y	Y	5		L-417	2003
1 King	2.49	16	12	26	NWSW	201	Y	Y	Y	Y	7, 8, 19, 23		L-417	2003
1 ODOT	2.59	16	12	27	NESE	100	Y	Y	Y	Y	7, 8, 19, 23	12.41	L-417	2003
1 ODOT	0.26	16	12	27	NESE	200	Y	Y	Y	Y	7, 8, 19, 23	18.74	L-417	2003
1 ODOT	0.90	17	12	16	NWSW	500	Y	Y	Y	Y	7, 8, 19, 23		L-417	2003
1 ODOT	2.20	17	12	16	SWSW	500	Y	Y	Y	Y	7, 8, 19, 23		L-417	2003
1 ODOT	3.20	17	12	28	NWNW	400	Y	Y	Y	Y	7, 8, 19, 23		L-417	2003
1 ODOT	2.00	17	12	28	NWNW	600	Y	Y	Y	Y	7, 8, 19, 23		L-417	2003
1 ODOT	0.80	16	12	32	NWNW	502	Y	Y	Y	Y	12	1.5	L-417	2003
1 Memeth	0.75	17	12	4	NWSE	503	Y	Y	Y	Y	13	3.25	L-417	2003
1 Johnson	0.10	17	12	6	SESE	1104	Y	Y	Y	Y	15		L-417	2003

MP 110

T 10463

RECEIVED

SEP 24 2007

WATER RESOURCES DEPT
SALEM OREGON

RECEIVED

SEP 04 2007

WATER RESOURCES DEPT
SALEM, OREGON

1	Schiff	0.40	17	12	6	SESE	1103	Y	Y	Y	Y	Y	Y	Y	Y	15	L-417	2003
1	Bratton	0.25	17	12	16	NWNE	500	Y	Y	Y	Y	Y	Y	Y	Y	19	L-417	2003
1	Chaky	3.00	17	12	16	SESW	1112	Y	Y	Y	Y	Y	Y	Y	Y	20	L-417	2003
1	Mathews	4.50	17	12	16	NESE	400	Y	Y	Y	Y	Y	Y	Y	Y	20	L-417	2003
1	Desch.Co. Rural Fire Protection	3.00	17	12	17	NESE	101	Y	Y	Y	Y	Y	Y	Y	Y	21	L-417	2003
1	Harvest Park LLC	1.50	17	12	17	SWSE	609	Y	Y	Y	Y	Y	Y	Y	Y	21	L-417	2003
1	Harvest Park LLC	2.20	17	12	17	SWSE	614	Y	Y	Y	Y	Y	Y	Y	Y	21	L-417	2003
1	Harvest Park LLC	3.30	17	12	17	SWSE	616	Y	Y	Y	Y	Y	Y	Y	Y	21	L-417	2003
1	Harvest Park LLC	1.65	17	12	17	SESE	609	Y	Y	Y	Y	Y	Y	Y	Y	21	L-417	2003
1	Harvest Park LLC	2.00	17	12	17	SESE	615	Y	Y	Y	Y	Y	Y	Y	Y	21	L-417	2003
1	Elliott	2.25	17	12	17	SESE	609	Y	Y	Y	Y	Y	Y	Y	Y	21	L-417	2003
1	S/S&H Baker Joint Venture	3.00	17	12	20	SWNE	1801	Y	Y	Y	Y	Y	Y	Y	Y	22	L-417	2003
1	Sanderson Co.	1.40	17	12	20	NENW	4400	Y	Y	Y	Y	Y	Y	Y	Y	22	L-417	2003
1	Sanderson Co.	1.60	17	12	20	NENW	4600	Y	Y	Y	Y	Y	Y	Y	Y	22	L-417	2003
1	Terri Pauls Family Ltd. Partnersh	1.00	17	12	20	NENW	4500	Y	Y	Y	Y	Y	Y	Y	Y	22	L-417	2003
1	Walker Family Trust	0.30	17	12	20	NESE	2800	Y	Y	Y	Y	Y	Y	Y	Y	22	L-417	2003
1	Brown	2.00	17	12	20	NESE	2200	Y	Y	Y	Y	Y	Y	Y	Y	22	L-417	2003
1	LaFranchi	0.10	17	12	20	NESE	700	Y	Y	Y	Y	Y	Y	Y	Y	22, 23	L-417	2003
1	LaFranchi	0.10	17	12	20	NESE	1100	Y	Y	Y	Y	Y	Y	Y	Y	22, 23	L-417	2003
1	LaFranchi	0.25	17	12	20	NESE	1300	Y	Y	Y	Y	Y	Y	Y	Y	22, 23	L-417	2003
1	LaFranchi	0.25	17	12	20	NESE	1200	Y	Y	Y	Y	Y	Y	Y	Y	22, 23	L-417	2003
1	LaFranchi	0.50	17	12	21	NWSW	1300	Y	Y	Y	Y	Y	Y	Y	Y	22, 23	L-417	2003
1	Bell	5.00	17	12	21	NWNE&NENW	200	Y	Y	Y	Y	Y	Y	Y	Y	22	L-417	2003
1	Thompson	0.15	17	12	21	NENW	600	Y	Y	Y	Y	Y	Y	Y	Y	23	L-417	2003
1	Raz	0.07	17	12	21	NENW	300	Y	Y	Y	Y	Y	Y	Y	Y	23	L-417	2003
1	Hilbig	0.12	17	12	21	NENW	800	Y	Y	Y	Y	Y	Y	Y	Y	23	L-417	2003
1	Brickell	0.12	17	12	21	NENW	1300	Y	Y	Y	Y	Y	Y	Y	Y	23	L-417	2003
1	Brickell	0.04	17	12	21	NWNE	1300	Y	Y	Y	Y	Y	Y	Y	Y	23	L-417	2003
1	Walton	2.00	17	12	21	SWSE	700	Y	Y	Y	Y	Y	Y	Y	Y	23	L-417	2003
1	Rumgay	3.00	17	12	21	SESE	300	Y	Y	Y	Y	Y	Y	Y	Y	23	L-417	2003
1	Rumgay	3.00	17	12	21	SESE	200	Y	Y	Y	Y	Y	Y	Y	Y	23	L-417	2003
1	Rumgay	1.50	17	12	22	SWSW	4400	Y	Y	Y	Y	Y	Y	Y	Y	23	L-417	2003
1	Thoma	1.00	17	12	22	NWSW	401	Y	Y	Y	Y	Y	Y	Y	Y	23	L-417	2003
1	Pennbrook/Terrango Assoc	2.00	17	12	22	NWSW	403	Y	Y	Y	Y	Y	Y	Y	Y	23	L-417	2003
1	Al-Hajeri	3.00	17	12	22	NWSE	6200	Y	Y	Y	Y	Y	Y	Y	Y	23	L-417	2003
1	Glenshire LLC	2.00	17	12	28	NWNE	3300	Y	Y	Y	Y	Y	Y	Y	Y	23	L-417	2003
1	Bennett Trust	2.00	17	12	28	NWNE	3100	Y	Y	Y	Y	Y	Y	Y	Y	23	L-417	2003
1	SID - Industrial	13.62	17	12	29	SENE		Y	Y	Y	Y	Y	Y	Y	Y	23	L-417	2003
1	Haaby	7.00	17	12	20	NWNE	300	Y	Y	Y	Y	Y	Y	Y	Y	22	L-620	2005
1	Pickey	5.00	17	12	9	SESW	500	Y	Y	Y	Y	Y	Y	Y	Y	18	L-620	2005

153.62

RECEIVED

SEP 04 2007

WATER RESOURCES DEPT
SALEM, OREGON

MP 110

SEP 24 2007

T 10463

WATER RESOURCES DEPT
SALEM, OREGON

RECEIVED

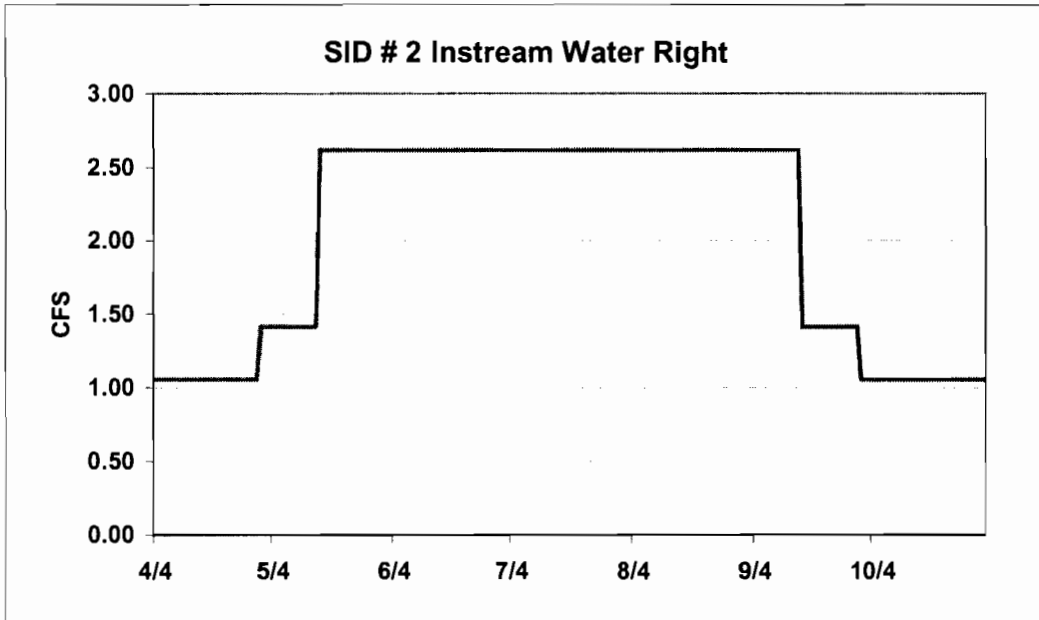
Exhibit C

**Instream Water Right
SID #2**

Instream Rates	
Season 1	1.05 CFS
Season 2	1.41 CFS
Season 3	2.62 CFS

Instream Duty 838.77 Acre-Feet

Seasons are as follows:	
Season 1	4-1 through 5-1 & 10-1 through 11-1
Season 2	5-1 through 5-15 & 9-15 through 10-1
Season 3	5-15 through 9-15



RECEIVED
SEP 24 2007
WATER RESOURCES DEPT
SALEM OREGON

RECEIVED
SEP 04 2007
WATER RESOURCES DEPT
SALEM OREGON

T 10463

MP 110