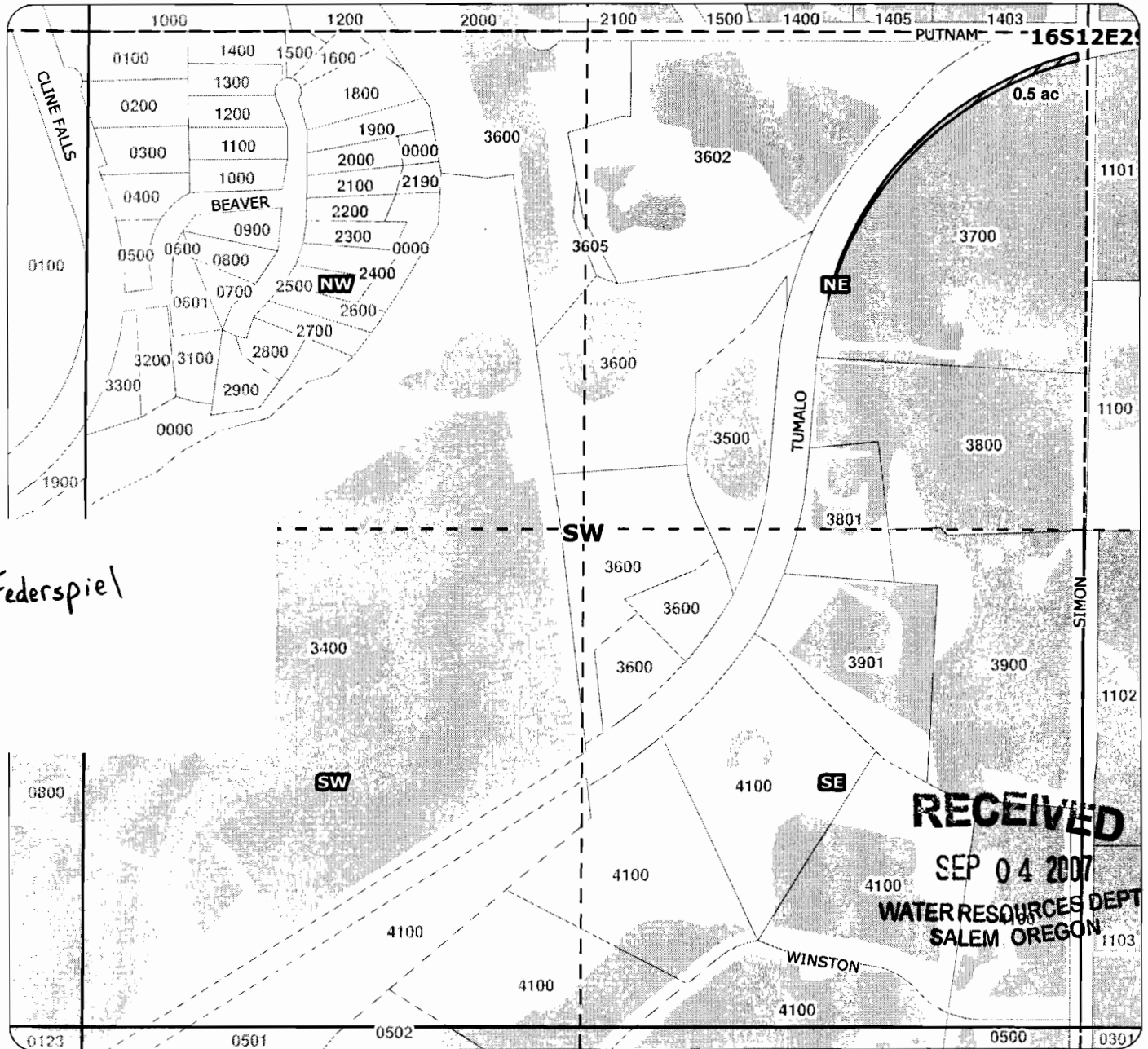


2007 Swalley Irrigation District and Deschutes River Conservancy Permanent Instream Transfer Map



Federspiel

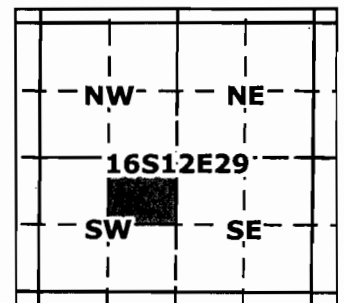
RECEIVED
 SEP 04 2007
 WATER RESOURCES DEPT
 SALEM OREGON



Application for Permanent Instream Transfer

Remaining Right
 Tax Lot 3700
 9.2 acres

RECEIVED for
 City of Bend
 taxlot 3700
 0.5 acres
 (161229NWSW)

WATER RESOURCES DEPT
SALEM OREGON



-  Proposed Transfer of Irrigation Rights
-  Water Rights



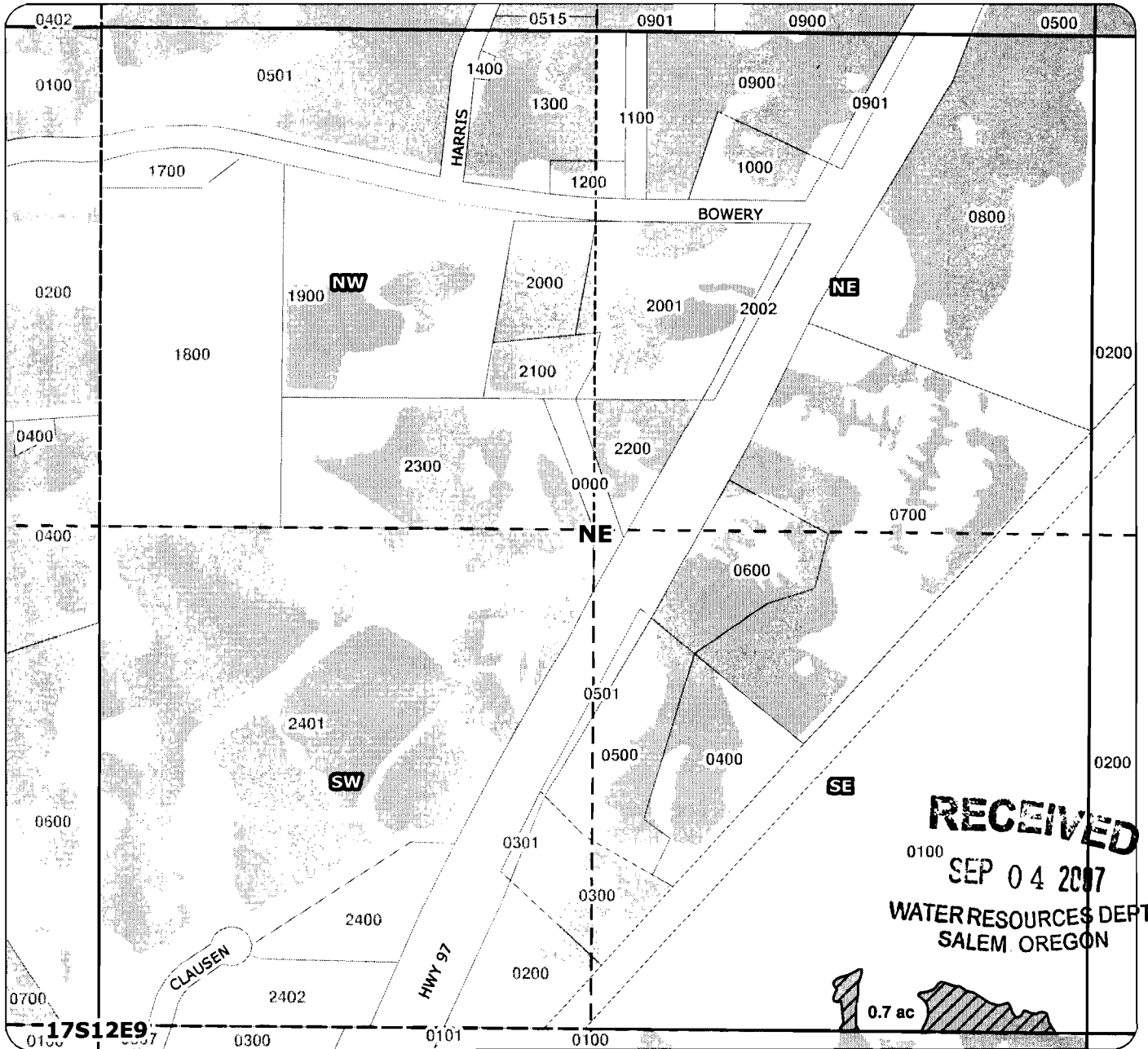
Geo-Spatial Solutions, Inc.
 www.geospatialolutions.com

Date Created: May 2007

T 10463
 MP 110
 1 inch equals 400 feet



2007 Swalley Irrigation District and Deschutes River Conservancy Permanent Instream Transfer Map



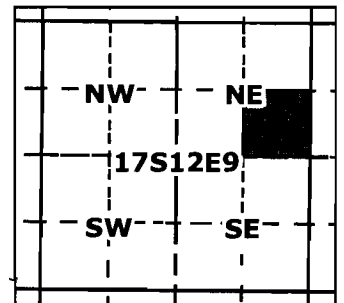
Application for Permanent Instream Transfer

RECEIVED

SEP 24 2007

WATER RESOURCES DEPT
SALEM, OREGON

for
City of Bend
taxlot 100
0.7 acres
(171209SENE)



Proposed Transfer of Irrigation Rights



Water Rights



Geo-Spatial Solutions, Inc.

www.geospatialolutions.com

Date Created: May 2007

T 10463

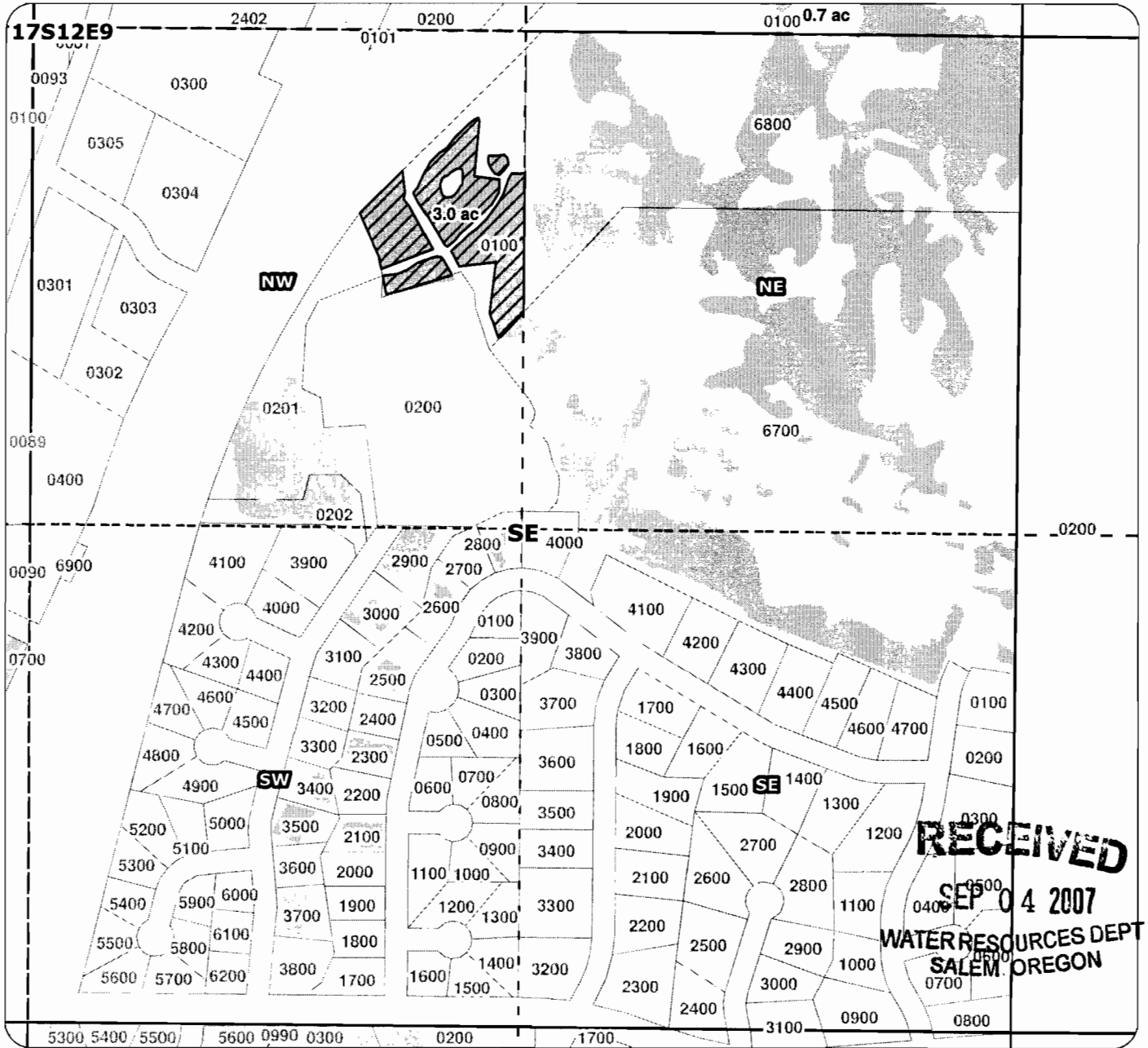
MP 110



1 inch equals 400 feet

Vision (a)

2007 Swalley Irrigation District and Deschutes River Conservancy Permanent Instream Transfer Map



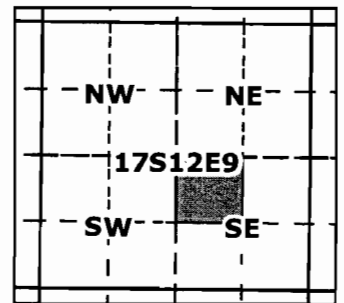
Application for Permanent Instream Transfer

Vision (b)



RECEIVED

SEP 24 2007
WATER RESOURCES DEPT
SALEM, OREGON

for
City of Bend
taxlot 100
3.0 acres
(171209NWSE)



Geo-Spatial Solutions, Inc.
www.geospatialolutions.com

 Proposed Transfer of Irrigation Rights
 Water Rights

MP 110

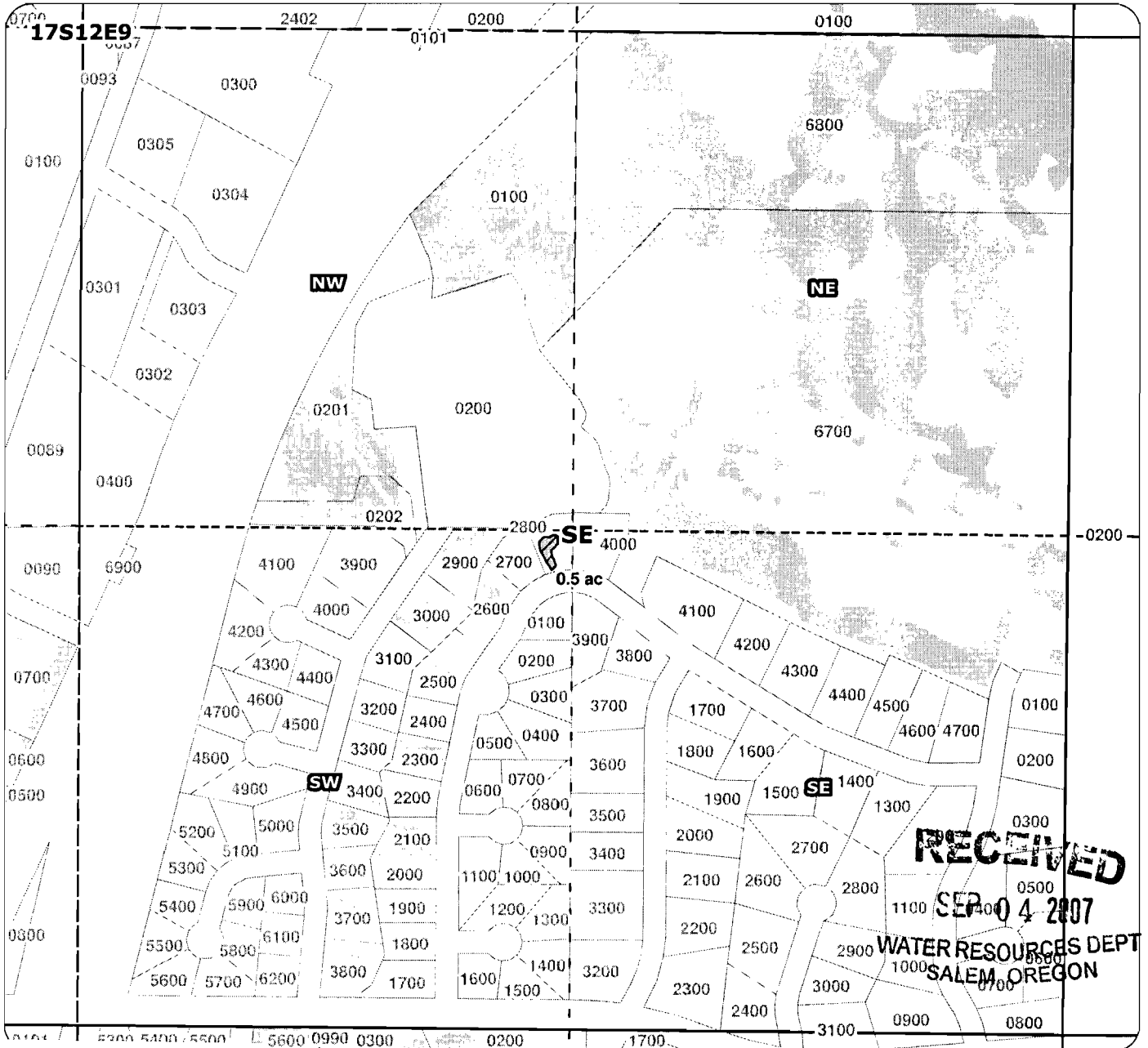


Date Created: May 2007

T 10463

1 inch equals 400 feet

2007 Swalley Irrigation District and Deschutes River Conservancy Permanent Instream Transfer Map



RECEIVED
 SEP 04 2007
 WATER RESOURCES DEPT
 SALEM OREGON

Vision (c)

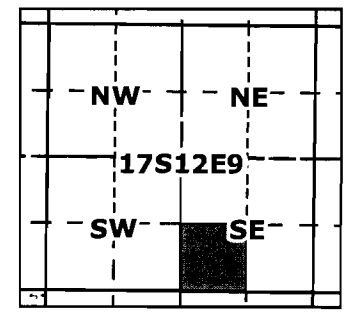
Application for Permanent Instream Transfer

RECEIVED

SEP 24 2007

WATER RESOURCES DEPT
 SALEM OREGON

for
 City of Bend
 taxlot 2800
 0.5 acres
 (171209SWSE)



Geo-Spatial Solutions, Inc.
www.geospatialsolutions.com

Proposed Transfer of Irrigation Rights
 Water Rights

MP 110

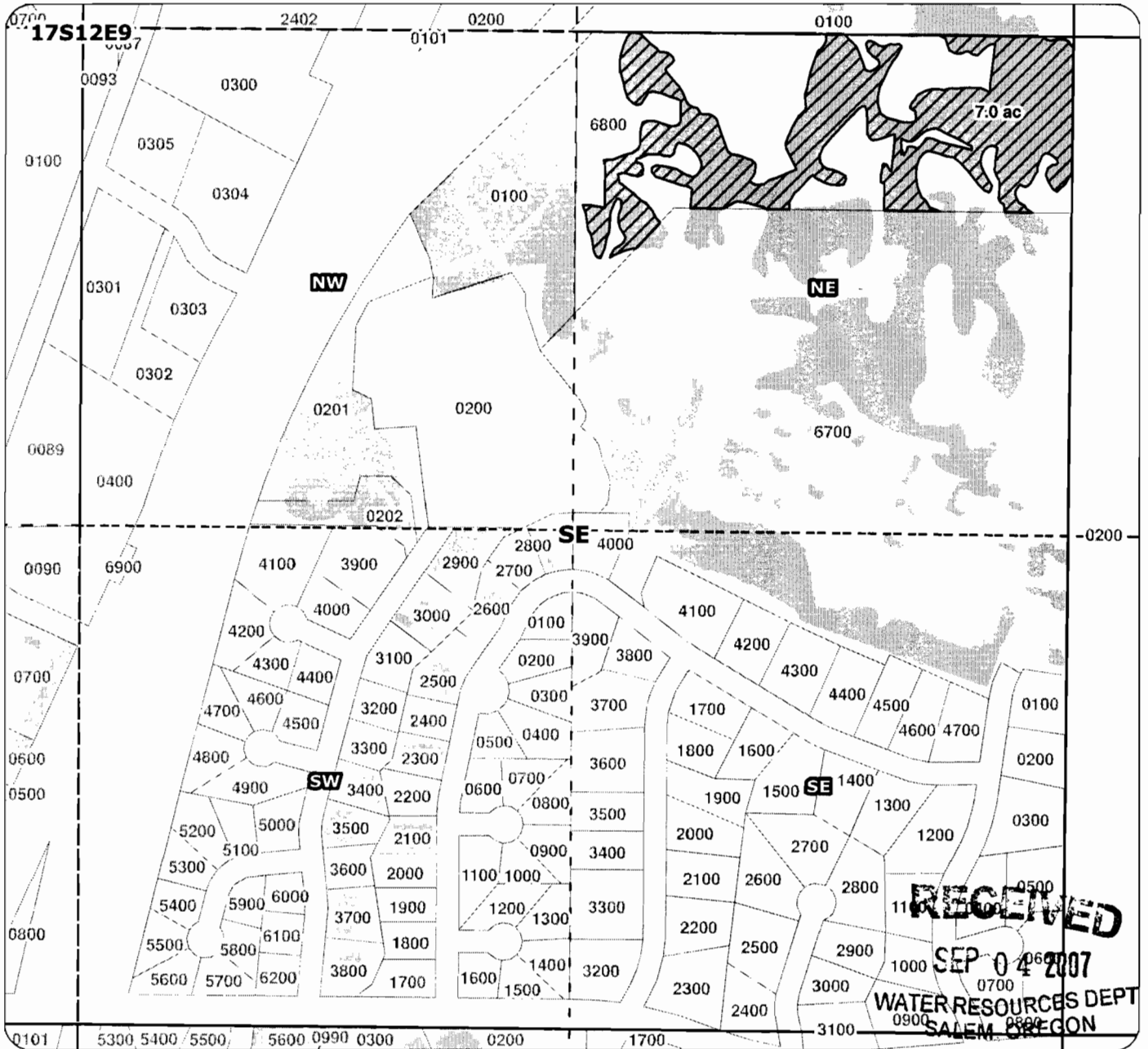
T 10463



1 inch equals 400 feet

Date Created: May 2007

2007 Swalley Irrigation District and Deschutes River Conservancy Permanent Instream Transfer Map



Application for Permanent Instream Transfer

for

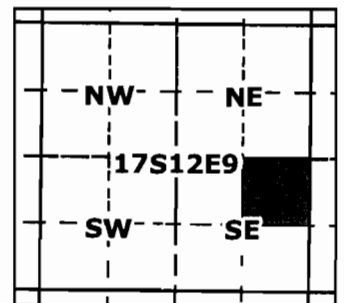
City of Bend
taxlot 6800

7.0 acres

RECEIVED

SEP 24 2007

TERRESOURCES DEPT (171209NESE)
SALEM OREGON



Proposed Transfer of Irrigation Rights



Water Rights



Geo-Spatial Solutions, Inc.

www.geospatialolutions.com

MP 110

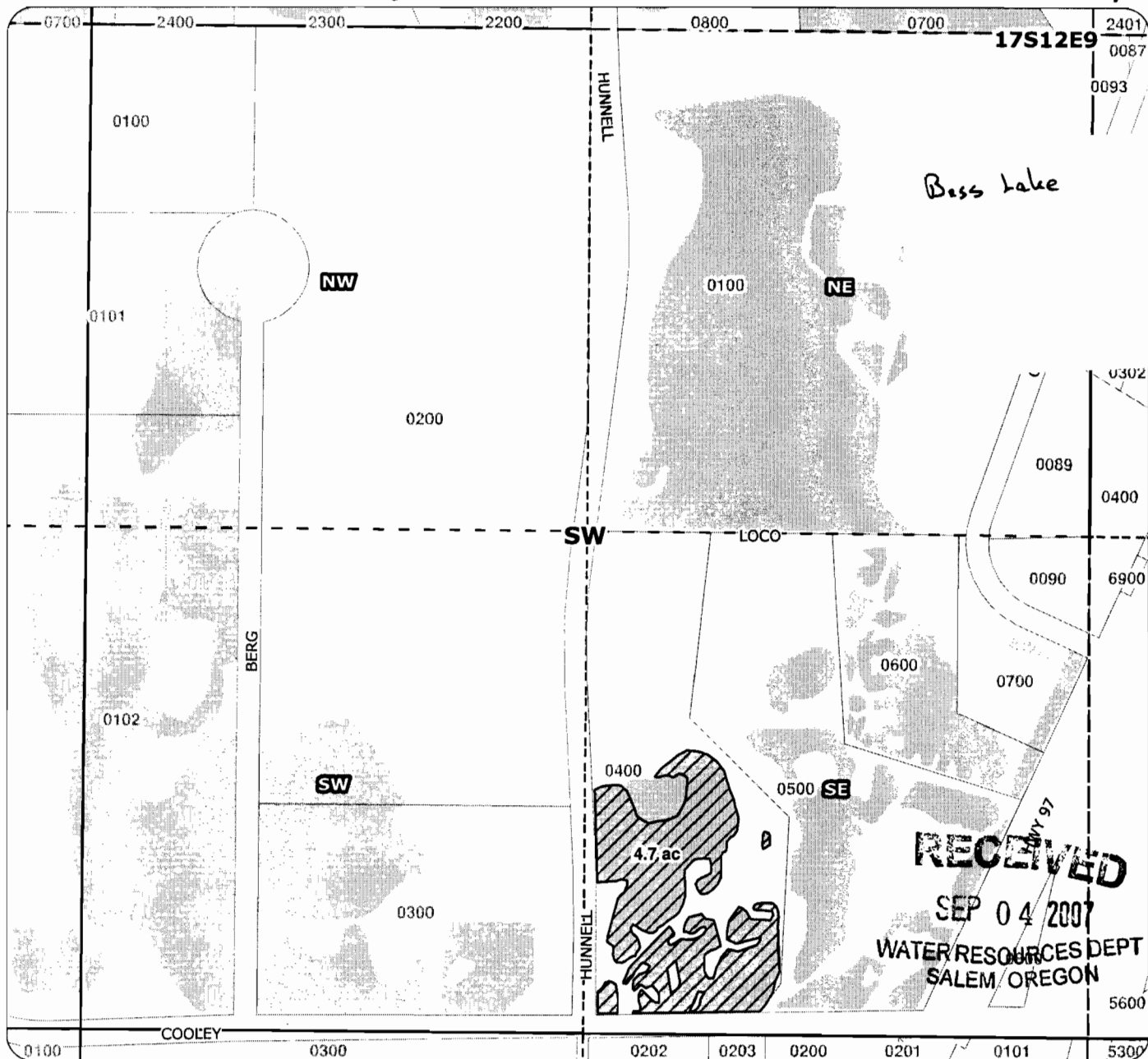


Date Created: May 2007

T 10463

1 inch equals 400 feet

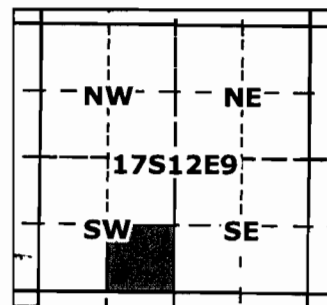
2007 Swalley Irrigation District and Deschutes River Conservancy Permanent Instream Transfer Map





Application for Permanent Instream Transfer

RECEIVED
 SEP 24 2007
 WATER RESOURCES DEPT
 SALEM OREGON

for
 City of Bend
 taxlot 400
 4.7 acres
 (171209SESW)



 Proposed Transfer of Irrigation Rights
 Water Rights

Geo-Spatial Solutions, Inc.
www.geospatialolutions.com

Date Created: May 2007

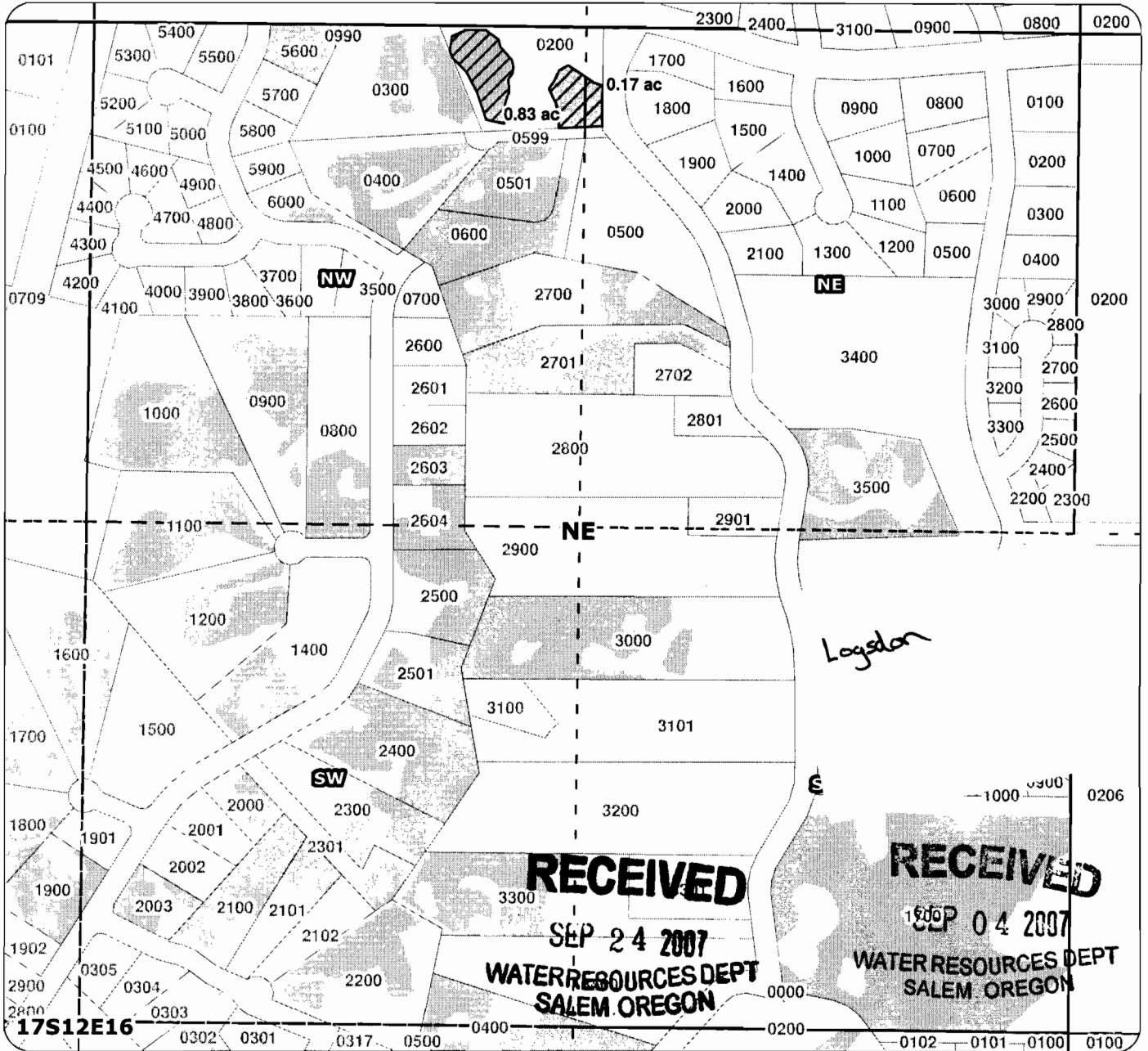
T 10463





MP 110

1 inch equals 400 feet

2007 Swalley Irrigation District and Deschutes River Conservancy Permanent Instream Transfer Map

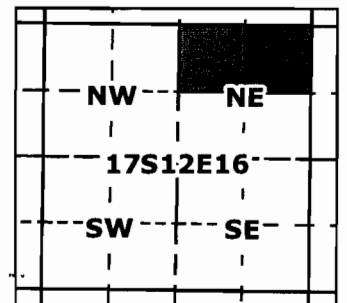


Application for Permanent Instream Transfer

-  Proposed Transfer of Irrigation Rights
-  Water Rights

for
 City of Bend
 taxlot 100*
 0.17 acres
 in 171216NENE
 and 0.83 acres
 in 171216NWNE

*Taxlot 200 is a part of the original taxlot 100



Geo-Spatial Solutions, Inc.
www.geospatialsolutions.com

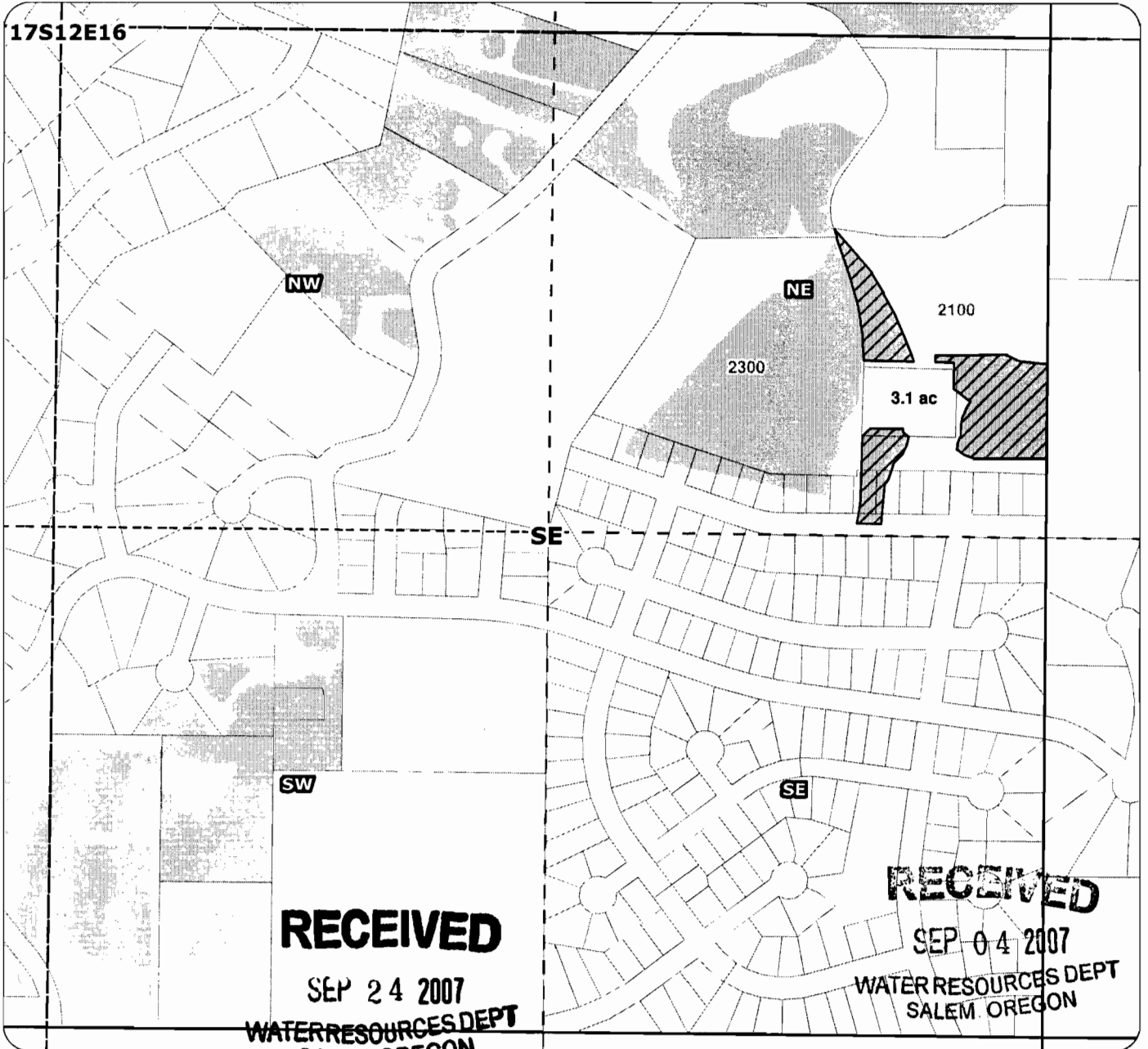
Date Created: May 2007

T 10463
 MP 110





1 inch equals 400 feet

2007 Swalley Irrigation District and Deschutes River Conservancy Permanent Instream Transfer Map

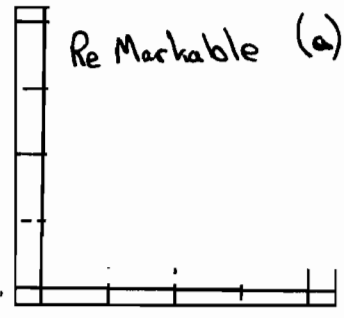


Application for Permanent Instream Transfer

-  Proposed Transfer of Irrigation Rights
-  Water Rights

for
 City of Bend
 taxlot 2100*
 3.1 acres
 (171216NESE)

*All parts of water right were in the original taxlot 2100



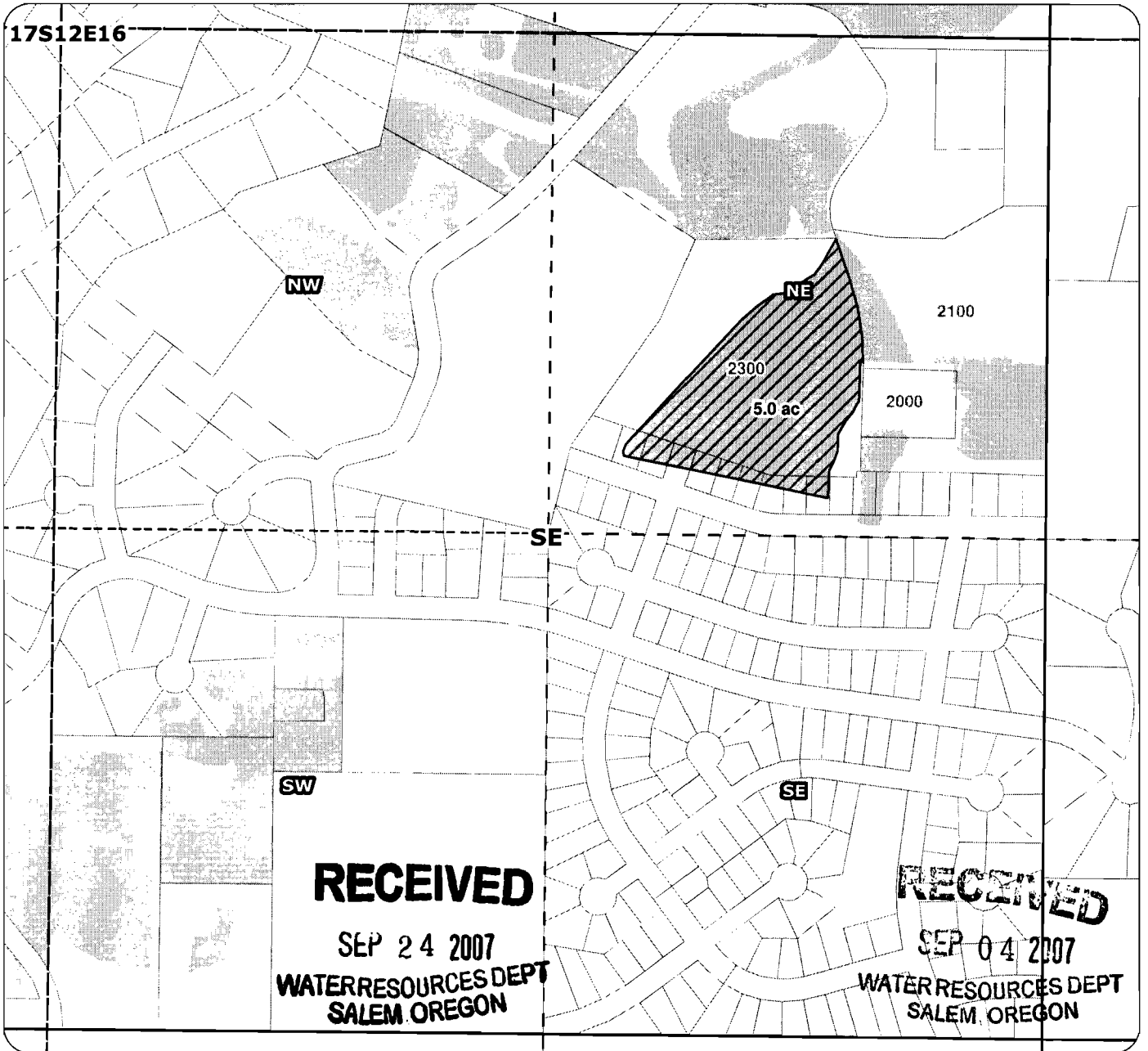
Geo-Spatial Solutions, Inc.
www.geospatialsolutions.com

Date Created: May 2007



T 10463
 MP 110

↑ N
 1 inch equals 400 feet

2007 Swalley Irrigation District and Deschutes River Conservancy Permanent Instream Transfer Map



Application for Permanent Instream Transfer

-  Proposed Transfer of Irrigation Rights
-  Water Rights

for
 City of Bend
 taxlot 2300*
 5.0 acres
 (171216NESE)

*All parts of water right were in
 the original taxlot 2300

Remarkable (b)



Geo-Spatial Solutions, Inc.
www.geospatialolutions.com

Date Created: May 2007

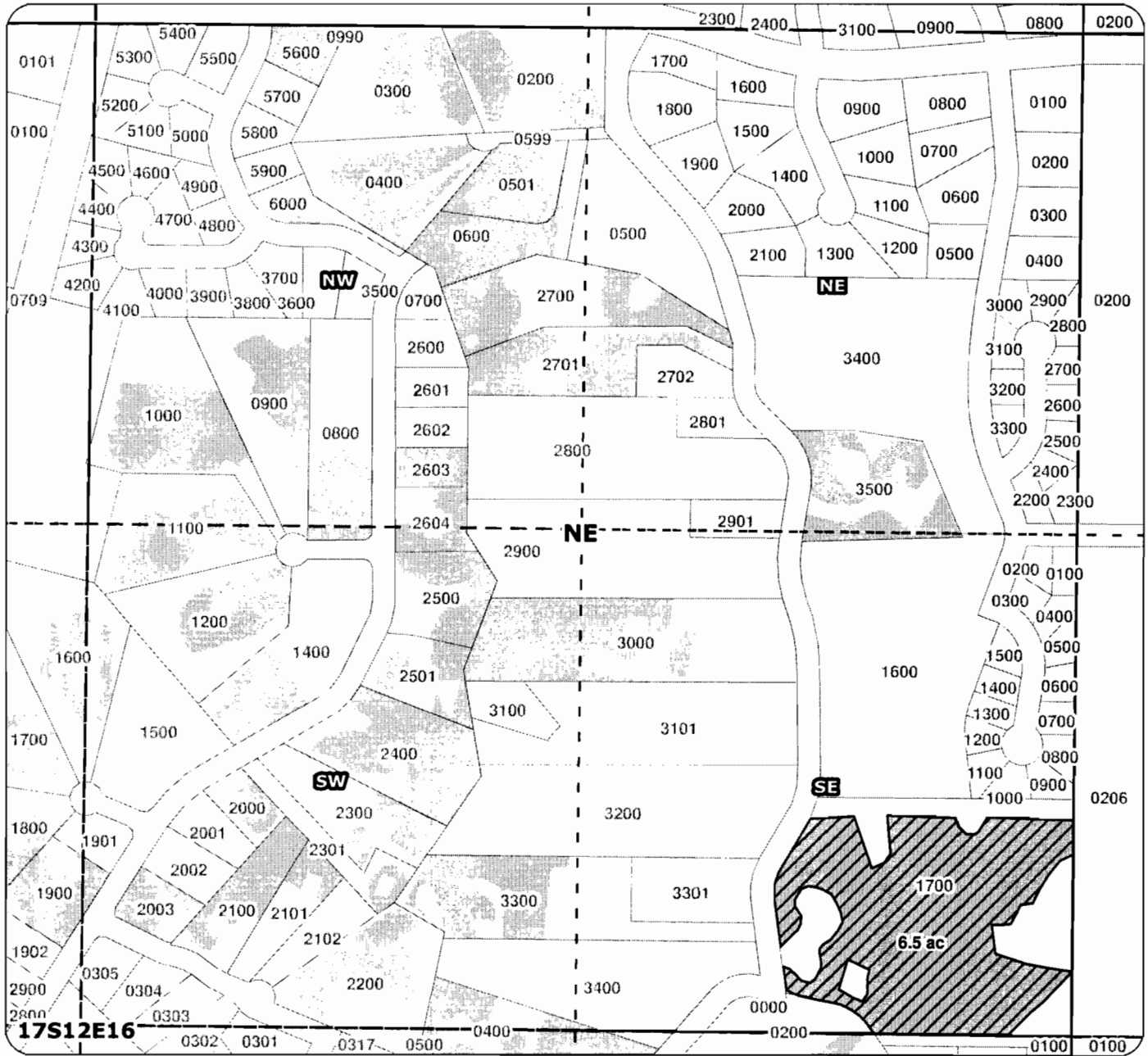
T 10463

MP 110



1 inch equals 400 feet

2007 Swalley Irrigation District and Deschutes River Conservancy Permanent Instream Transfer Map



Application for Permanent Instream Transfer

RECEIVED

SEP 24 2007

WATER RESOURCES DEPT
SALEM OREGON

RECEIVED

SEP 04 2007

WATER RESOURCES DEPT
SALEM OREGON

for
City of Bend
taxlot 1700
6.5 acres
(171216SENE)

Barton



Geo-Spatial Solutions, Inc.
www.geospatialolutions.com



Proposed Transfer of Irrigation Rights



Water Rights



N

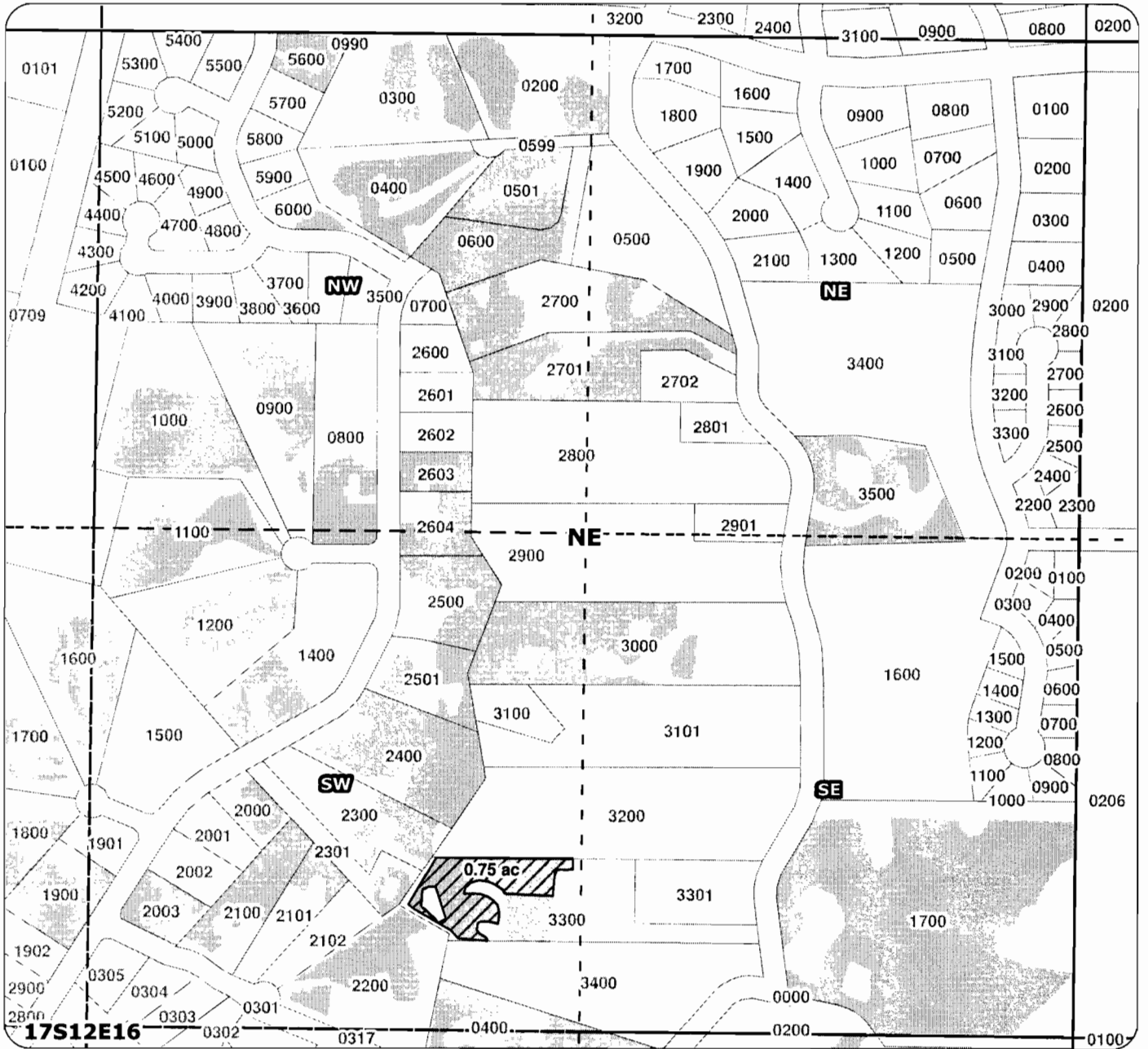
Date Created: May 2007

T 10463

1 inch equals 400 feet

MP 110

2007 Swalley Irrigation District and Deschutes River Conservancy Permanent Instream Transfer Map



Application for Permanent Instream Transfer

RECEIVED

SEP 24 2007

RECEIVED

SEP 04 2007

WATER RESOURCES DEPT
SALEM, OREGON

WATER RESOURCES DEPT
SALEM, OREGON

for
City of Bend
taxlot 3300
.75 acres
(171216SWNE)

Tangle Cr.



Geo-Spatial Solutions, Inc.
www.geospatialolutions.com



Proposed Transfer of Irrigation Rights



Water Rights

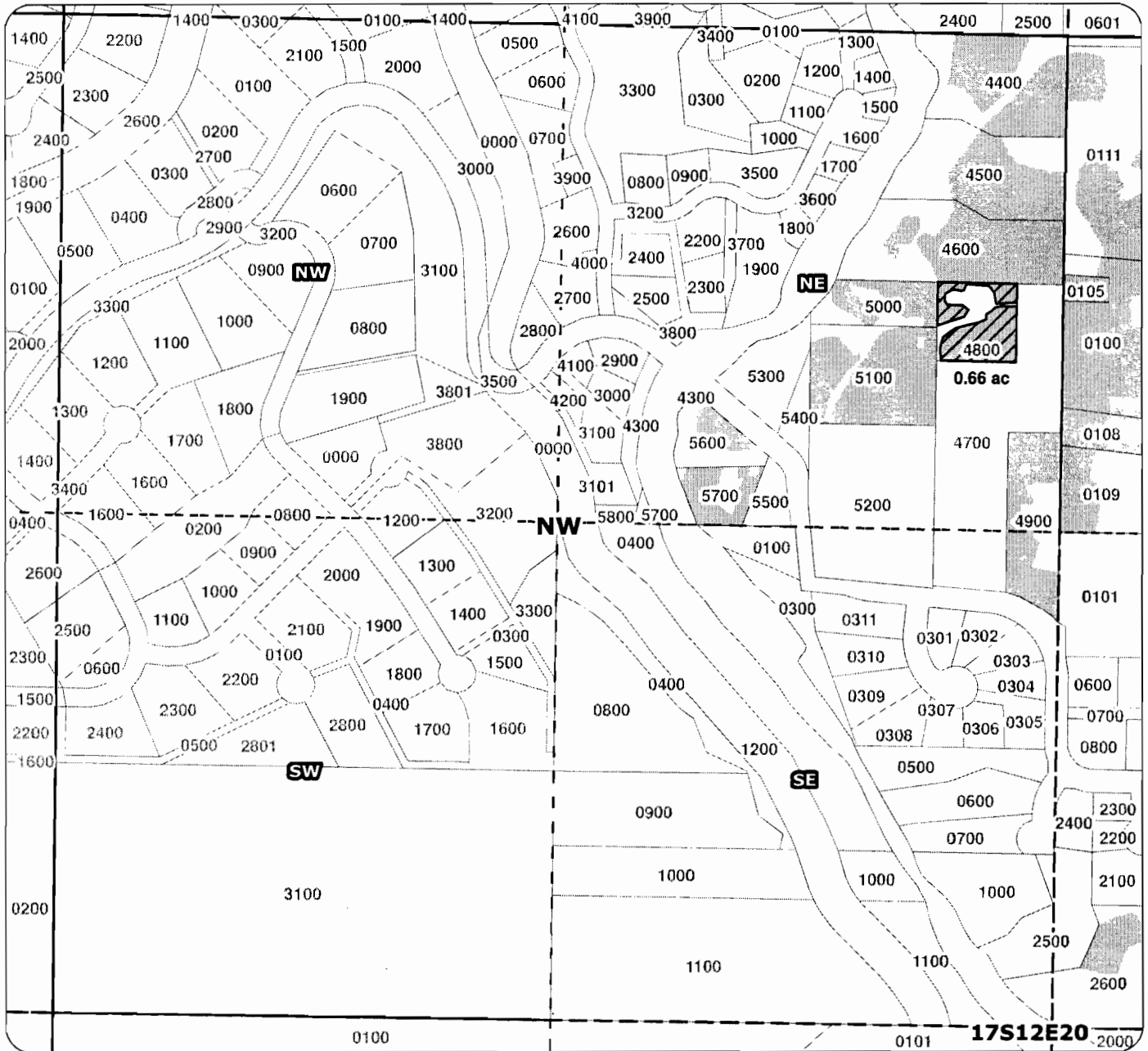
Date Created: May 2007

MP 110

1 inch equals 400 feet



2007 Swalley Irrigation District and Deschutes River Conservancy Permanent Instream Transfer Map



Application for Permanent Instream Transfer

RECEIVED
 SEP 24 2007
 WATER RESOURCES DEPT
 SALEM, OREGON

RECEIVED
 SEP 04 2007
 WATER RESOURCES DEPT
 SALEM, OREGON

for
 City of Bend
 taxlot 4800
 0.66 acres
 (171220NENW)

Rowe Sanderson III



Geo-Spatial Solutions, Inc.
 www.geospatialolutions.com

 Proposed Transfer of Irrigation Rights

 Water Rights

T 10463

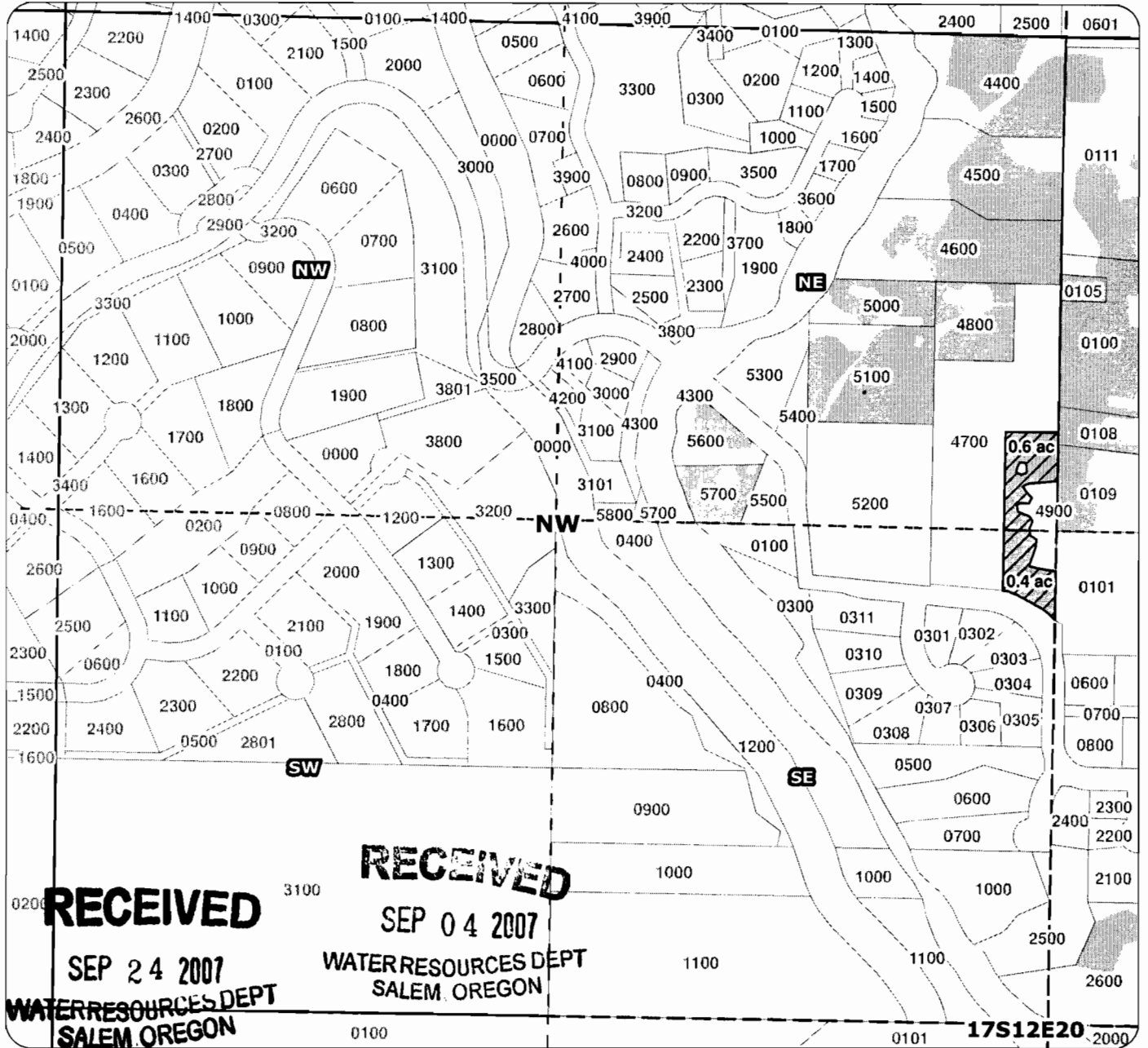
Date Created: May 2007





1 inch equals 400 feet

MP 110


2007 Swalley Irrigation District and Deschutes River Conservancy Permanent Instream Transfer Map



Application for Permanent Instream Transfer

-  Proposed Transfer of Irrigation Rights
-  Water Rights

for
 City of Bend
 taxlot 4900
 0.6 acres
 in 171220NENW
 and 0.4 acres
 in 171220SENW



Geo-Spatial Solutions, Inc.
 www.geospatialsolutions.com

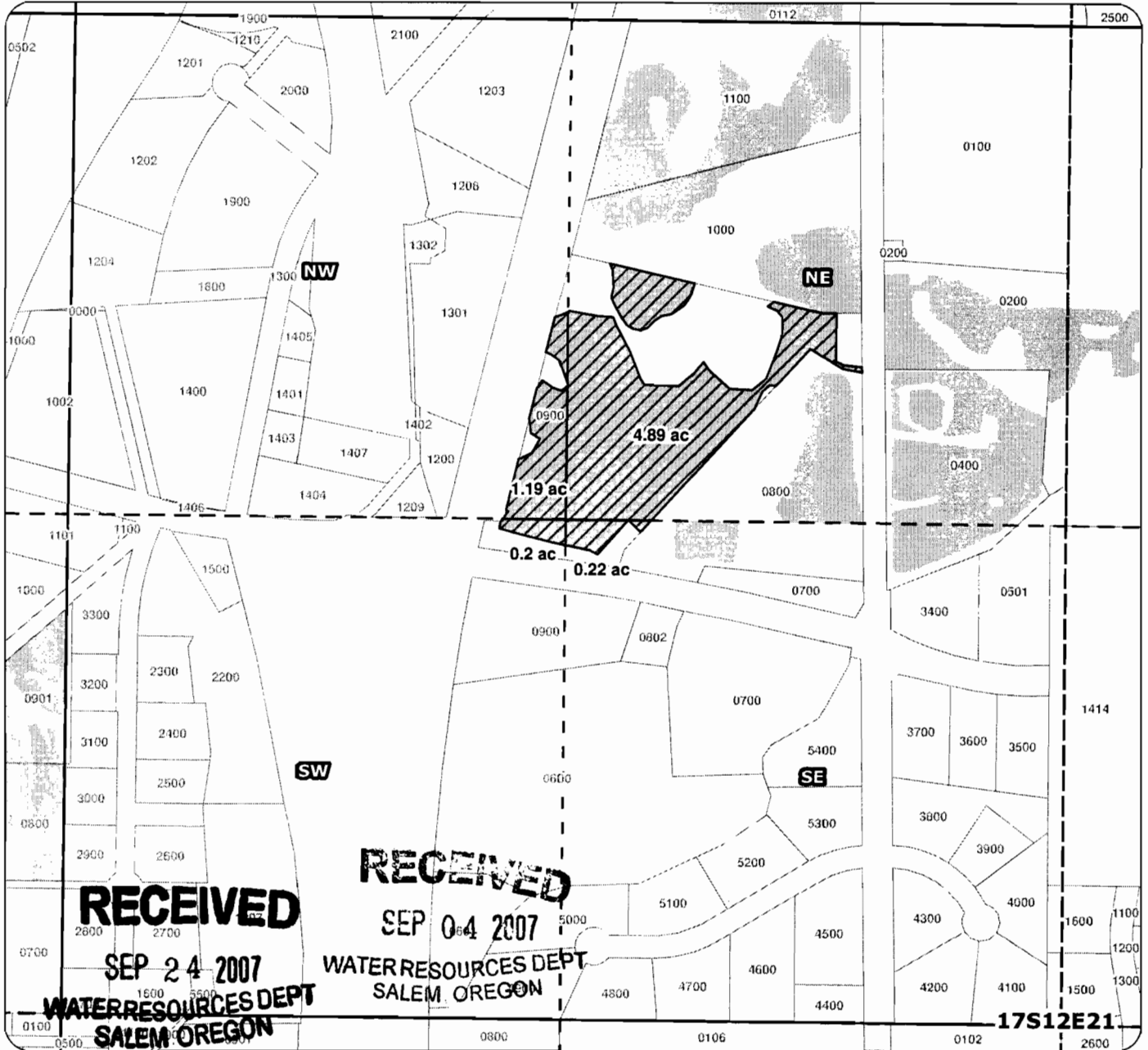
Date Created: May 2007

T 10463

MP 110

1 inch equals 400 feet

2007 Swalley Irrigation District and Deschutes River Conservancy Permanent Instream Transfer Map



Application for Permanent Instream Transfer

for
City of Bend

Parkhurst



Proposed Transfer of Irrigation Rights



Water Rights

4.89 acres in 171221NENW,
0.22 acres in 171221SENW,
0.20 acres in 171221SWNW,
and
1.19 acres in 171221NWNW




Geo-Spatial Solutions, Inc.

www.geospatialolutions.com

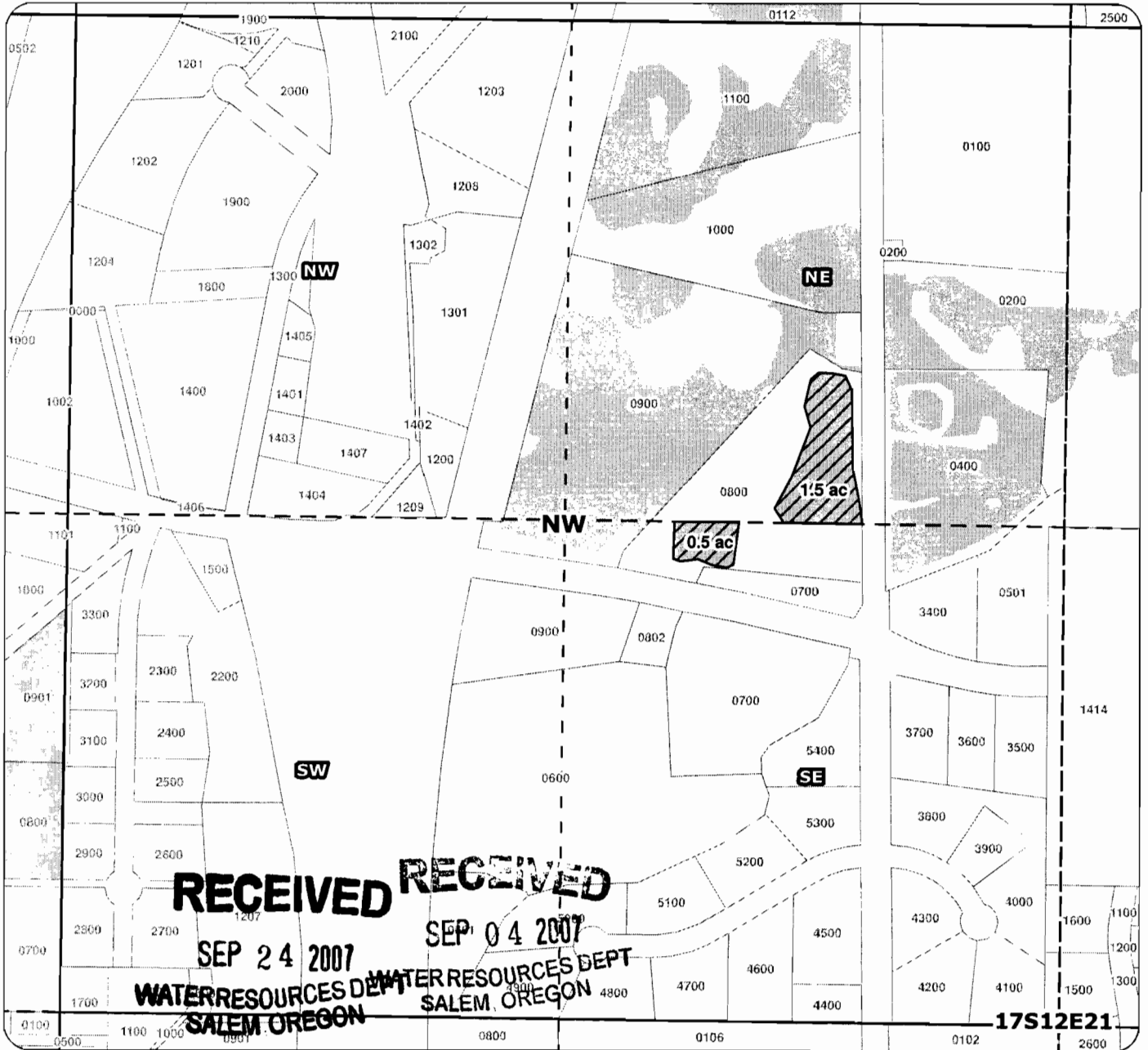
Date Created: May 2007

T 10463 1 inch equals 400 feet





MP 110

2007 Swalley Irrigation District and Deschutes River Conservancy Permanent Instream Transfer Map

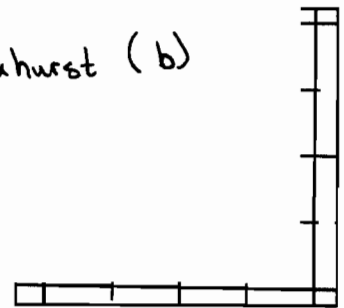


Application for Permanent Instream Transfer

-  Proposed Transfer of Irrigation Rights
-  Water Rights

for
 City of Bend
 taxlot 800
 1.5 acres
 in 171221NENW
 and 0.5 acres
 in 171221SEnw

Parkhurst (b)



Geo-Spatial Solutions, Inc.
www.geospatialolutions.com

Date Created: May 2007

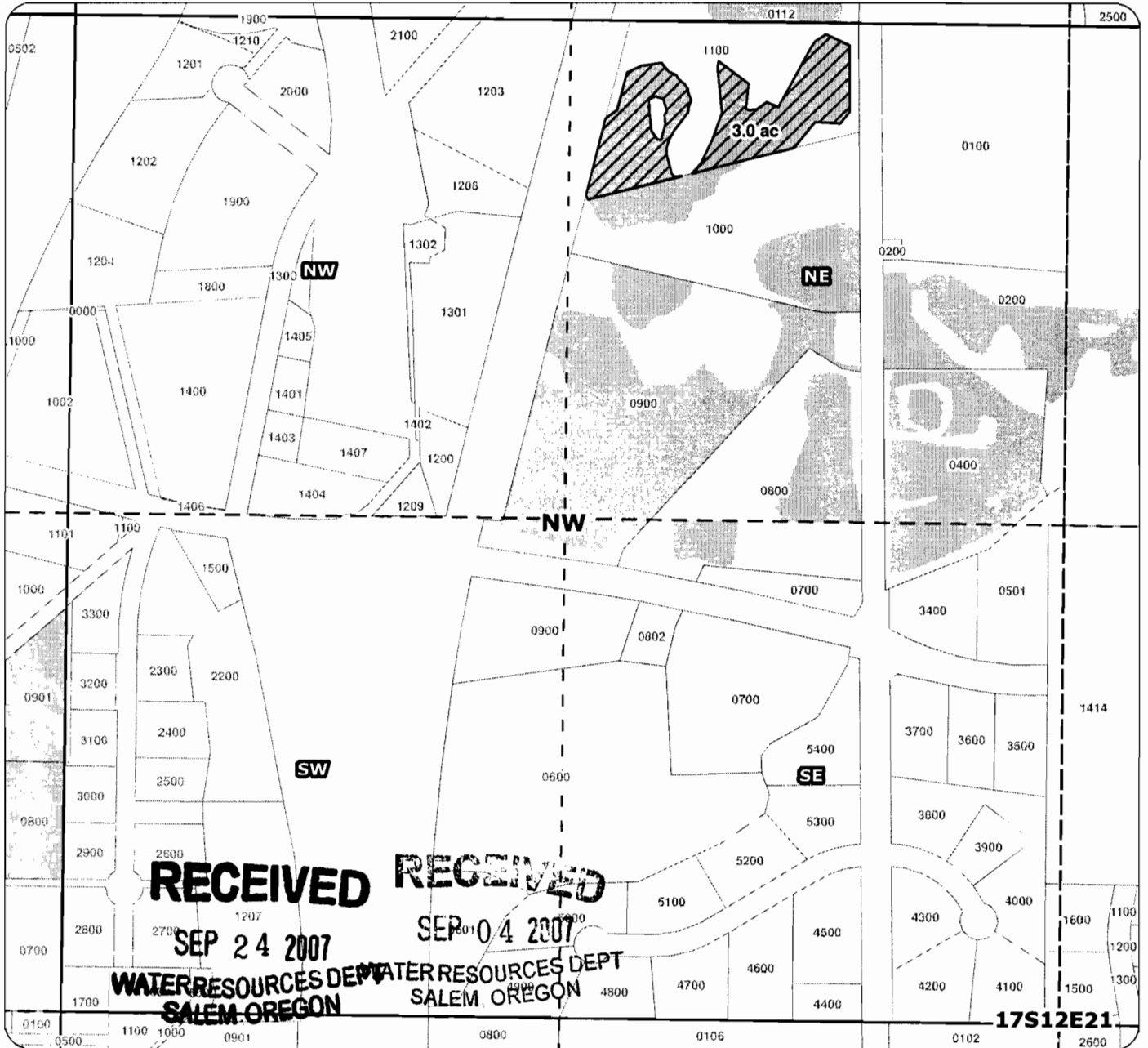
T 10463

MP 110



1 inch equals 400 feet


2007 Swalley Irrigation District and Deschutes River Conservancy Permanent Instream Transfer Map



Application for Permanent Instream Transfer

for
 City of Bend
 taxlot 1100
 3.0 acres
 (171221NENW)

Parkhurst (c)

 Proposed Transfer of Irrigation Rights

 Water Rights



Geo-Spatial Solutions, Inc.
 www.geospatialolutions.com

Date Created: May 2007

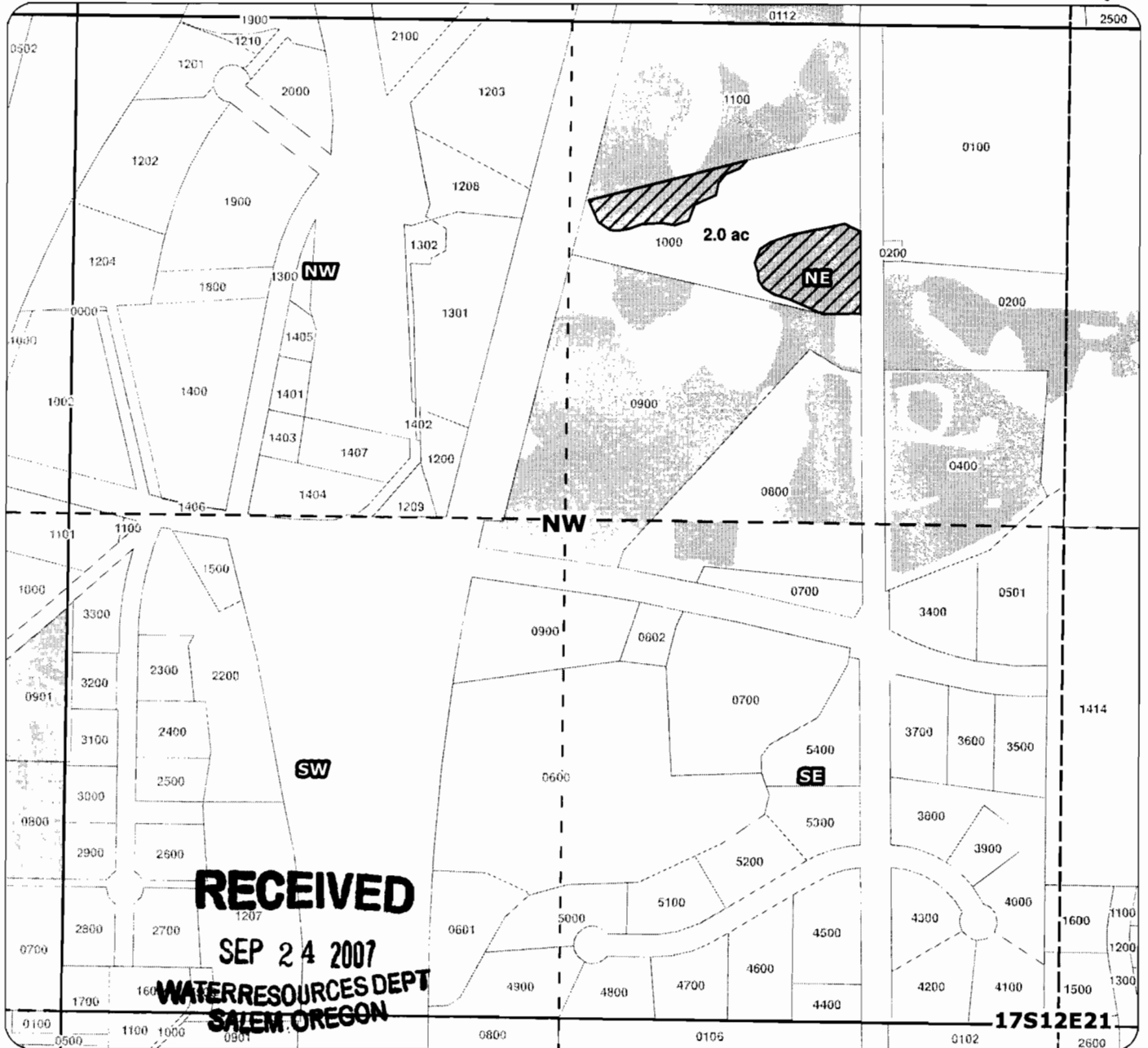
T 10463

MP 110

1 inch equals 400 feet



2007 Swalley Irrigation District and Deschutes River Conservancy Permanent Instream Transfer Map



Application for Permanent Instream Transfer


RECEIVED

SEP 04 2007

WATER RESOURCES DEPT
SALEM, OREGON

for
City of Bend
taxlot 1000
2.0 acres
(171221NENW)

Parkhurst (d)

 Proposed Transfer of Irrigation Rights

 Water Rights



Geo-Spatial Solutions, Inc.
www.geospatialolutions.com

Date Created: May 2007

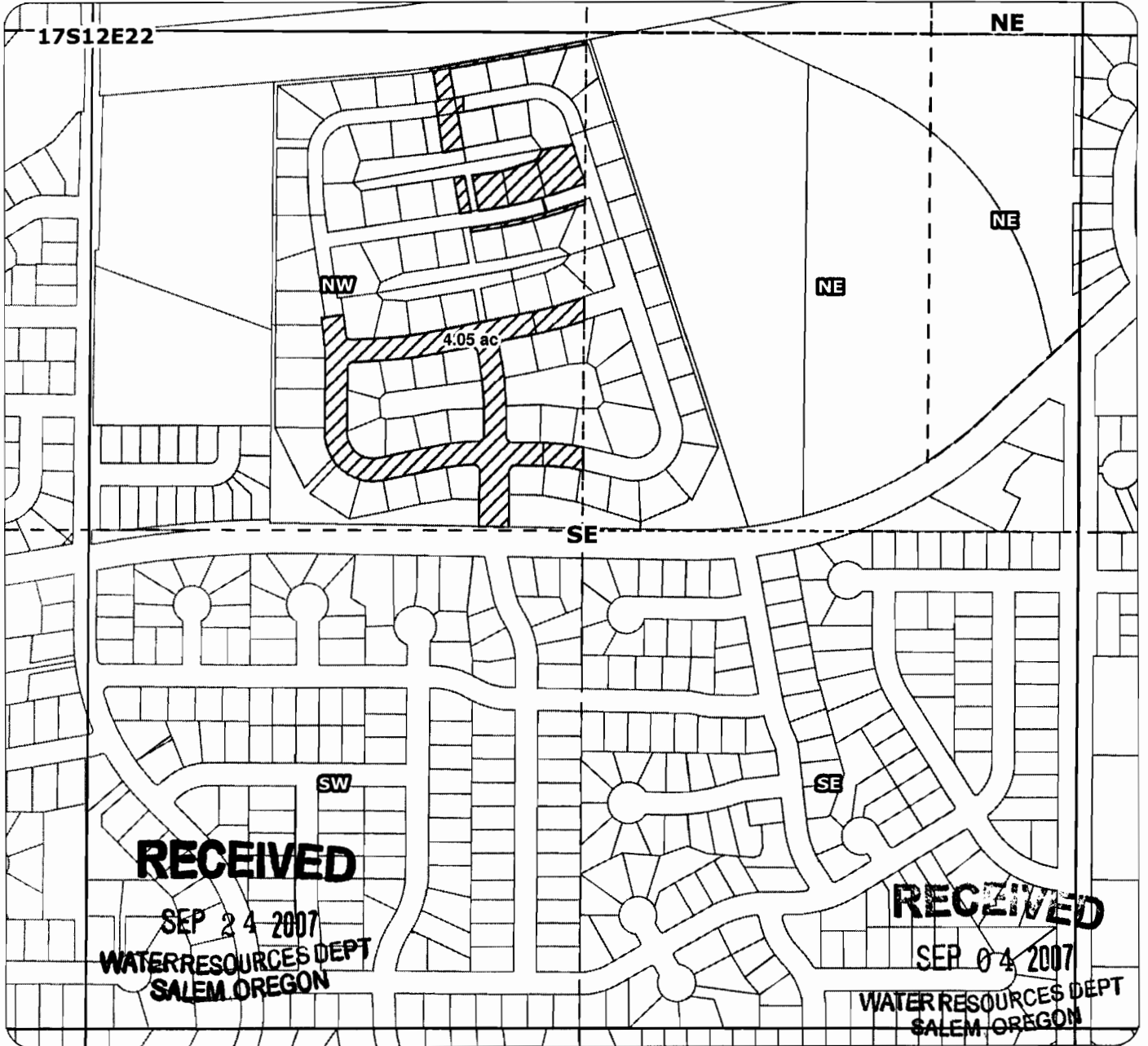
T 10463



MP 110

1 inch equals 400 feet

2007 Swalley Irrigation District and Deschutes River Conservancy Permanent Instream Transfer Map



Application for Permanent Instream Transfer



Proposed Transfer of Irrigation Rights



Water Rights

for
 City of Bend
 taxlot 1600
 4.05 acres
 (171222NWSE)
 All parts of quitclaim were
 originally in taxlot 1600

Stonebrook



Geo-Spatial Solutions, Inc.
www.geospatialsolutions.com

Date Created: May 2007

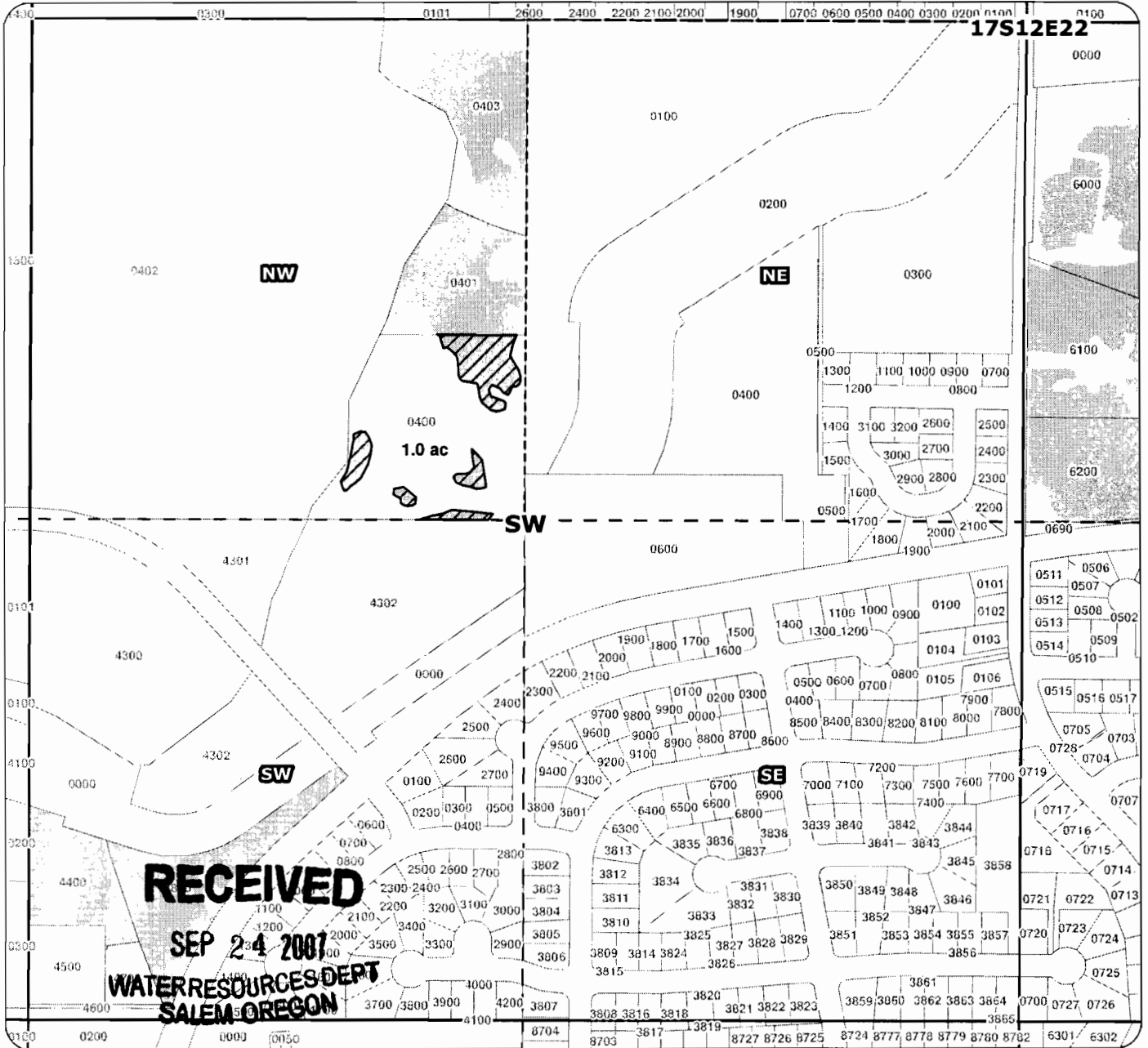
T 10463

1 inch equals 400 feet



MP 110

2007 Swalley Irrigation District and Deschutes River Conservancy Permanent Instream Transfer Map



RECEIVED
 SEP 24 2007
 WATER RESOURCES DEPT
 SALEM, OREGON

Application for Permanent Instream Transfer

RECEIVED

SEP 04 2007
 WATER RESOURCES DEPT
 SALEM, OREGON

for
 City of Bend
 taxlot 400
 1.0 acres
 (171222NWSW)

Imwalle



Geo-Spatial Solutions, Inc.
 www.geospatialolutions.com



Proposed Transfer of Irrigation Rights



Water Rights

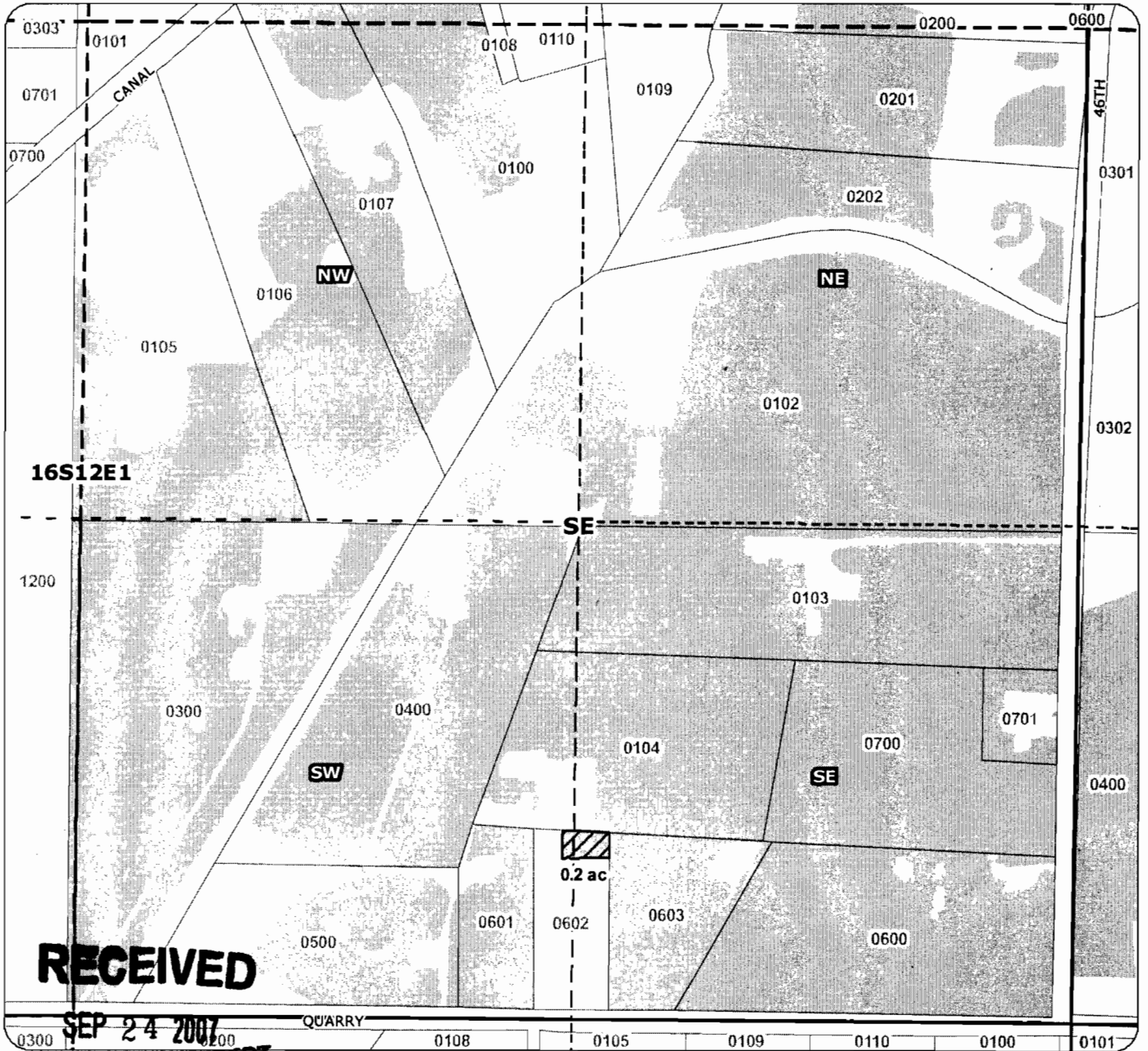


Date Created: May 2007

1 inch equals 400 feet

MP 110

2007 Swalley Irrigation District and Deschutes River Conservancy Permanent Instream Transfer Map



RECEIVED
 SEP 24 2007
 WATER RESOURCES DEPT
 SALEM OREGON



Application for Permanent Instream Transfer

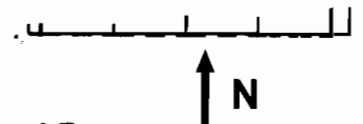
for
 City of Bend
 taxlot 602
 0.2 acres
 (161201SESE)

King

RECEIVED
 SEP 04 2007
 WATER RESOURCES DEPT
 SALEM OREGON



 Proposed Transfer of Irrigation Rights
 Water Rights

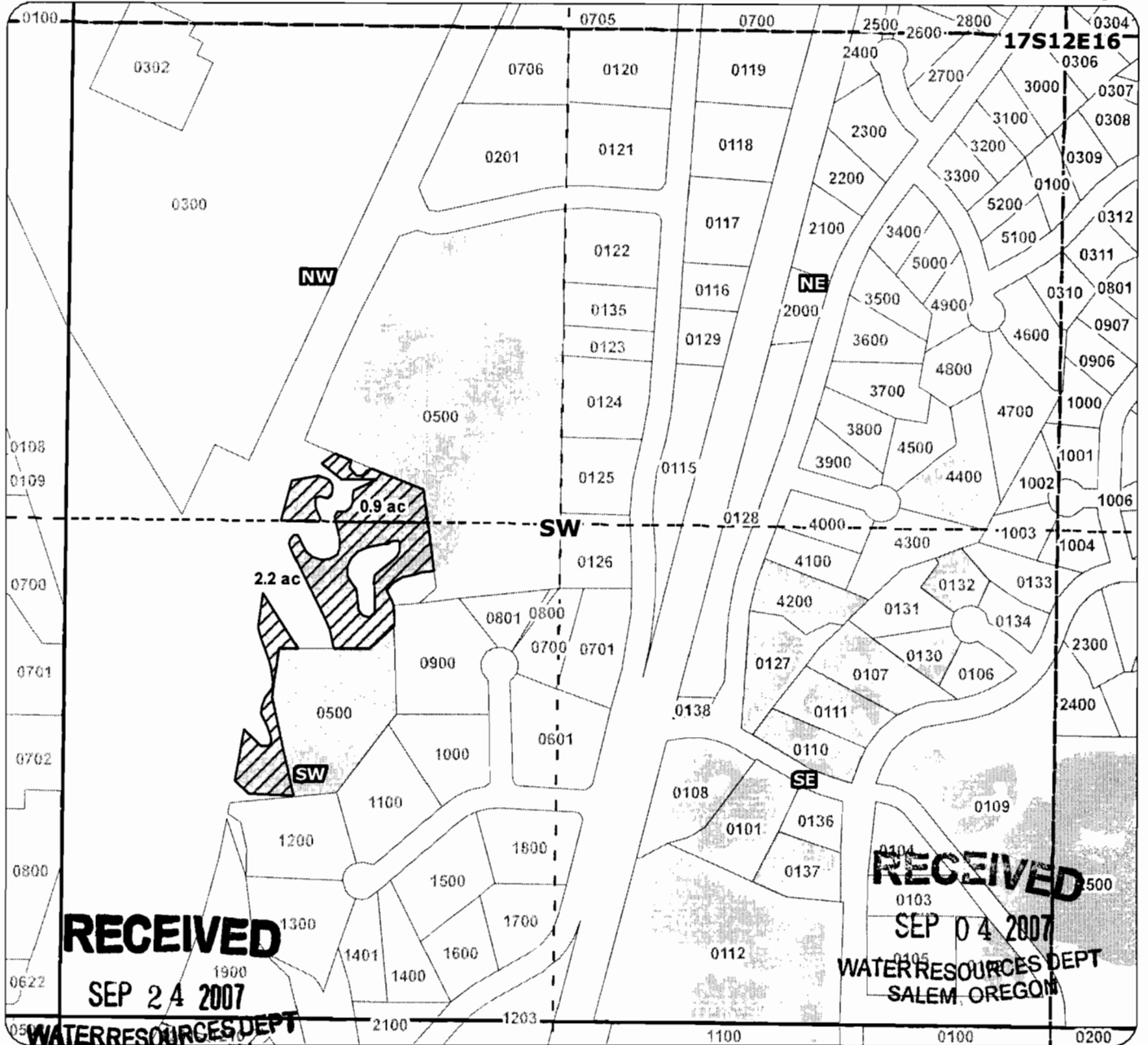


Geo-Spatial Solutions, Inc.
 www.geospatialsolutions.com

Date Created: May 2007

T 10463 1 inch equals 400 feet



2007 Swalley Irrigation District and Deschutes River Conservancy Permanent Instream Transfer Map



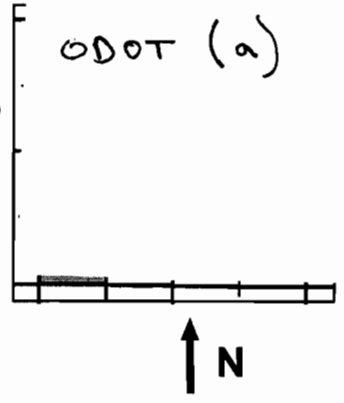
RECEIVED
SEP 24 2007
WATER RESOURCES DEPT
SALEM, OREGON

RECEIVED
SEP 04 2007
WATER RESOURCES DEPT
SALEM, OREGON

Application for Permanent Instream Transfer

-  Proposed Transfer of Irrigation Rights
-  Water Rights

for
City of Bend
taxlot 500 T 10463
0.9 acres
in 171216NWSW
and 2.2 acres
in 171216SWSW

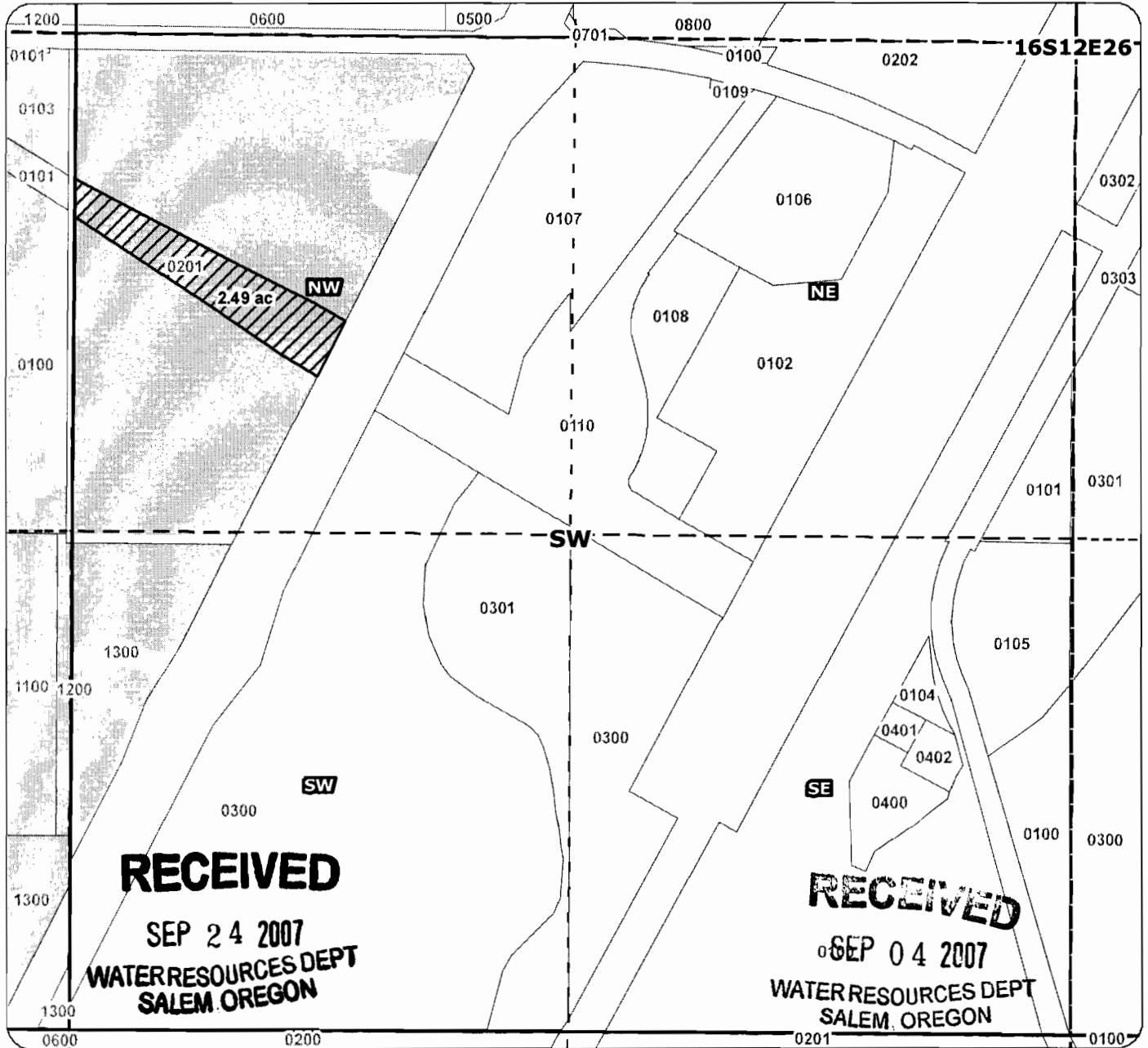


Geo-Spatial Solutions, Inc.
www.geospatialolutions.com

Date Created: May 2007

MP 110' inch equals 400 feet

2007 Swalley Irrigation District and Deschutes River Conservancy Permanent Instream Transfer Map



Application for Permanent Instream Transfer

for
 City of Bend
 taxlot 201
 2.49 acres
 (161226NWSW)

ODOT (b)

T 10463



Geo-Spatial Solutions, Inc.
www.geospatialolutions.com



Proposed Transfer of Irrigation Rights



Water Rights

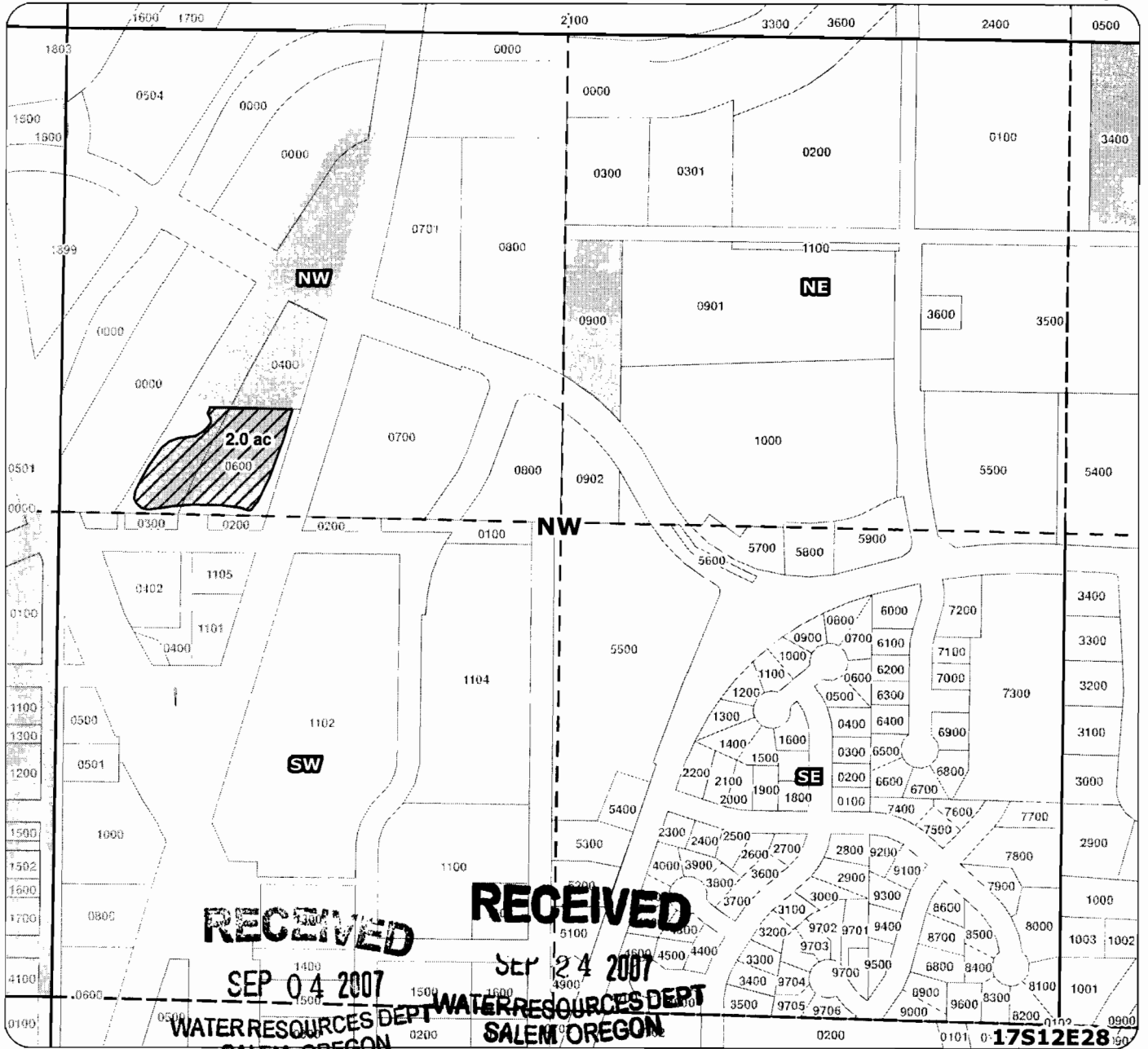


MP 110

1 inch equals 400 feet

Date Created: May 2007

2007 Swalley Irrigation District and Deschutes River Conservancy Permanent Instream Transfer Map



Application for Permanent Instream Transfer


for
 City of Bend
 taxlot 600*
 2.0 acres

0007 (c)

T 104E

(171228NWNW)

*Taxlot 600 contained entire
 water right at time of quitclaim

 Proposed Transfer of Irrigation Rights

 Water Rights



Geo-Spatial Solutions, Inc.


www.geospatialolutions.com

Date Created: May 2007



MP 110 1 inch equals 400 feet

2007 Swalley Irrigation District and Deschutes River Conservancy Permanent Instream Transfer Map



Application for Permanent Instream Transfer



Remaining Right
 Tax lot # 200
 18.74 acres

for
 City of Bend
 taxlot 200
 0.26 acres T 10463
 (161227NESE)

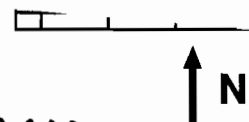
ODOT (d)



Geo-Spatial Solutions, Inc.
 www.geospatialolutions.com


 Proposed Transfer of Irrigation Rights
 Water Rights

Date Created: May 2007





MP 110 1 inch equals 400 feet

2007 Swalley Irrigation District and Deschutes River Conservancy Permanent Instream Transfer Map



Remaining Right
Tax Lot 100
12.41 acres

Application for Permanent Instream Transfer

-  Proposed Transfer of Irrigation Rights
-  Water Rights

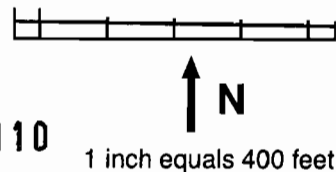
for
City of Bend T 10463 ODOT (e)
taxlot 100*
2.59 acres
(161227NESE)

*Taxlot 101 was a part of
taxlot 100 at time of quitclaim



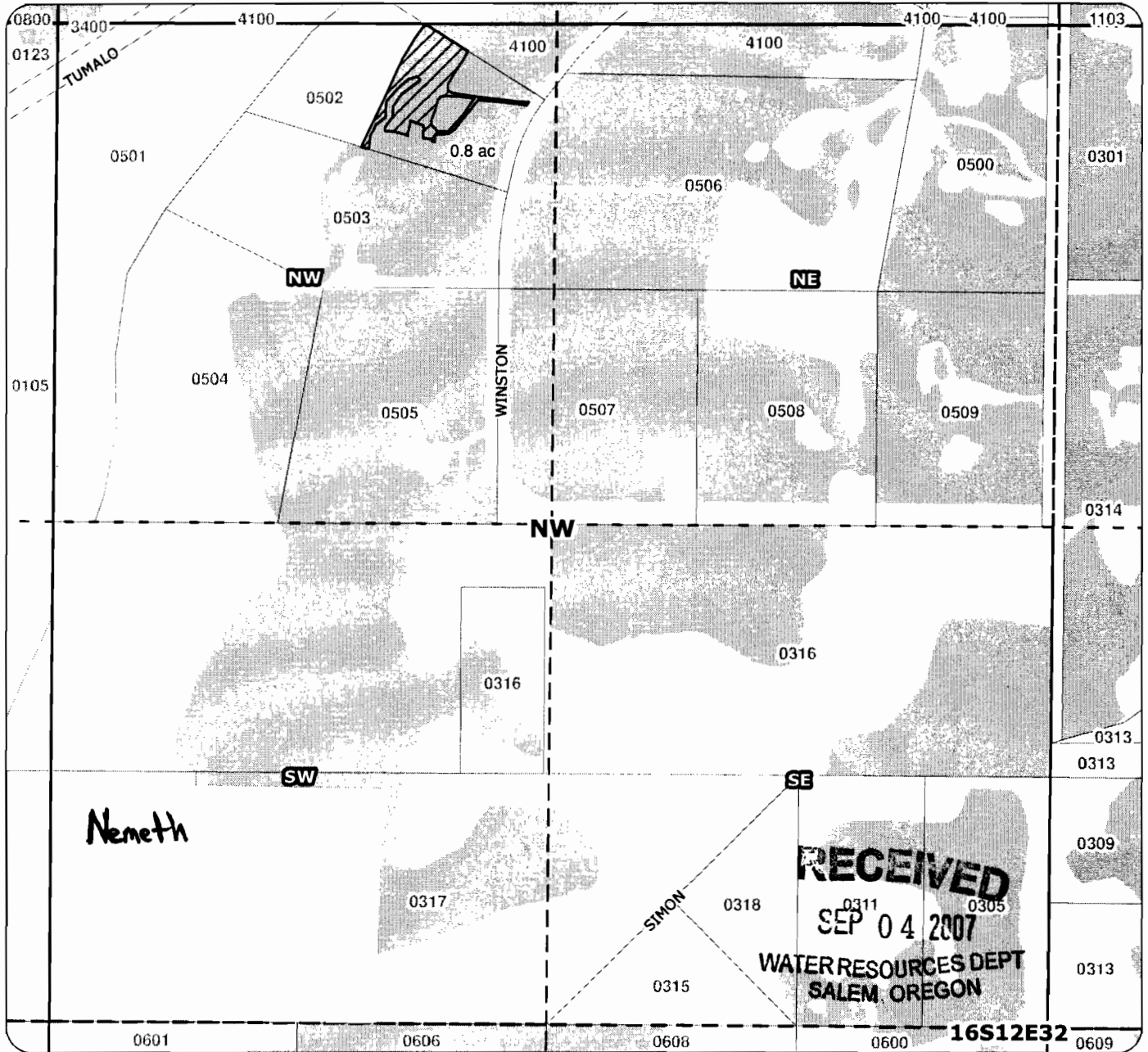
Geo-Spatial Solutions, Inc.
www.geospatialolutions.com

Date Created: May 2007



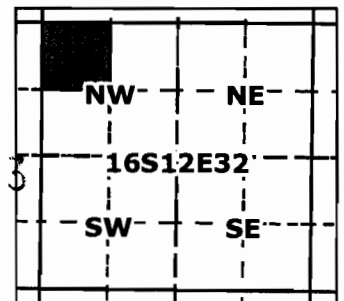
MP 110

2007 Swalley Irrigation District and Deschutes River Conservancy Permanent Instream Transfer Map





Application for Permanent Instream Transfer


Remaining Right **RECEIVED** for
 Tax Lot 502 SEP 24 2007 City of Bend
 1.5 ac WATERRESOURCES DEPT 0.8 acres
 SALEM, OREGON (161232NWNW) T 10463



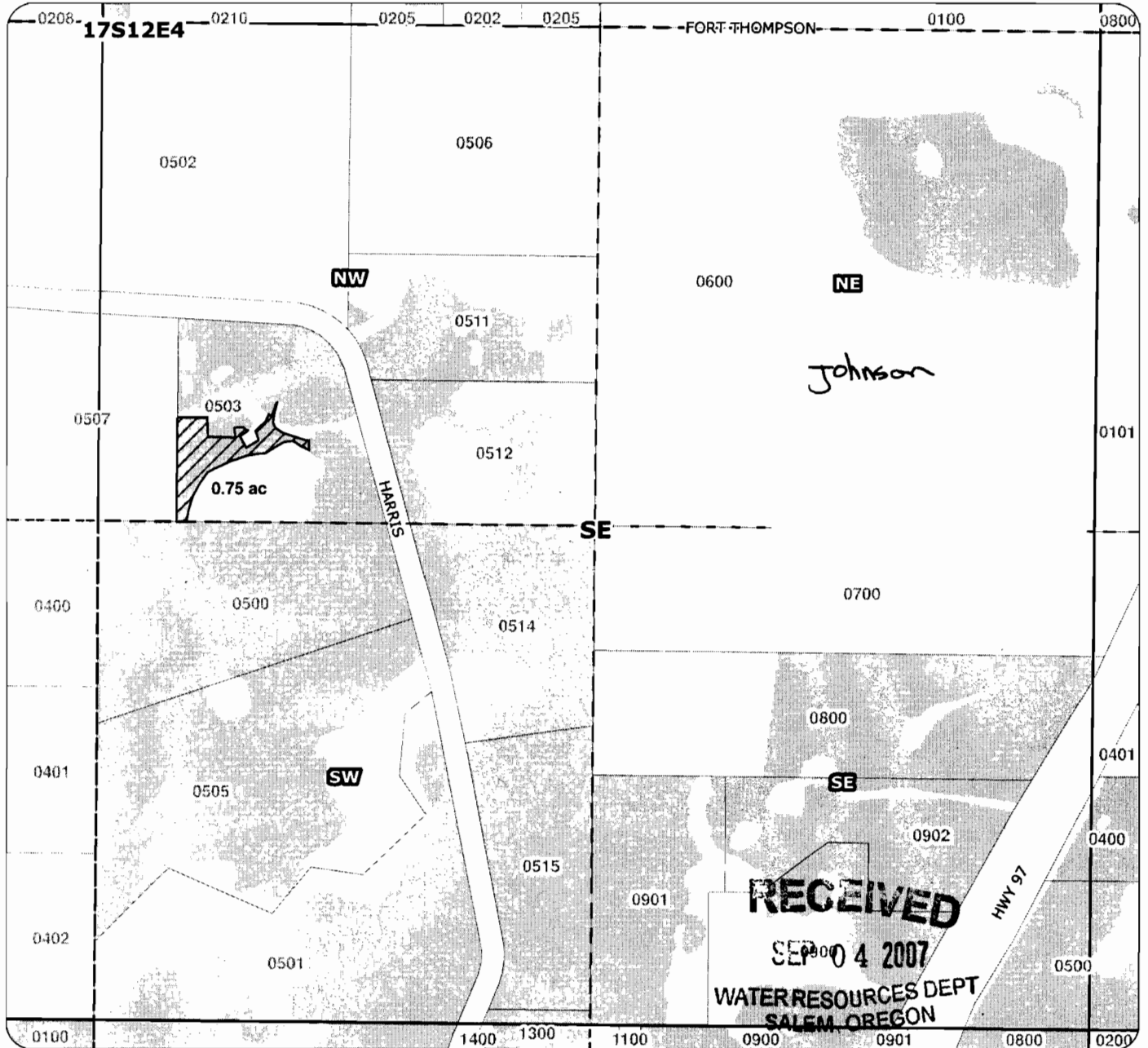
Geo-Spatial Solutions, Inc.
www.geospatialsolutions.com

 Proposed Transfer of Irrigation Rights
 Water Rights

Date Created: May 2007

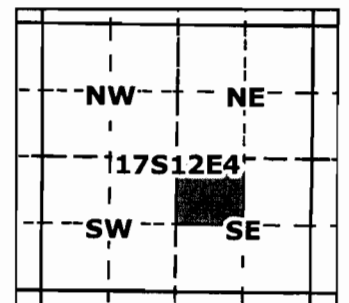
MP 110  N
 1 inch equals 400 feet

2007 Swalley Irrigation District and Deschutes River Conservancy Permanent Instream Transfer Map





Application for Permanent Instream Transfer

Remaining Right **RECEIVED** for
 Tax Lot 503 **SEP 24 2007** City of Bend
 3.25 acres **WATER RESOURCES DEPT** taxlot 503
SALEM OREGON 0.75 acres
 (171204NWSE)



Geo-Spatial Solutions, Inc.
www.geospatialolutions.com

 Proposed Transfer of Irrigation Rights
 Water Rights

Date Created: May 2007

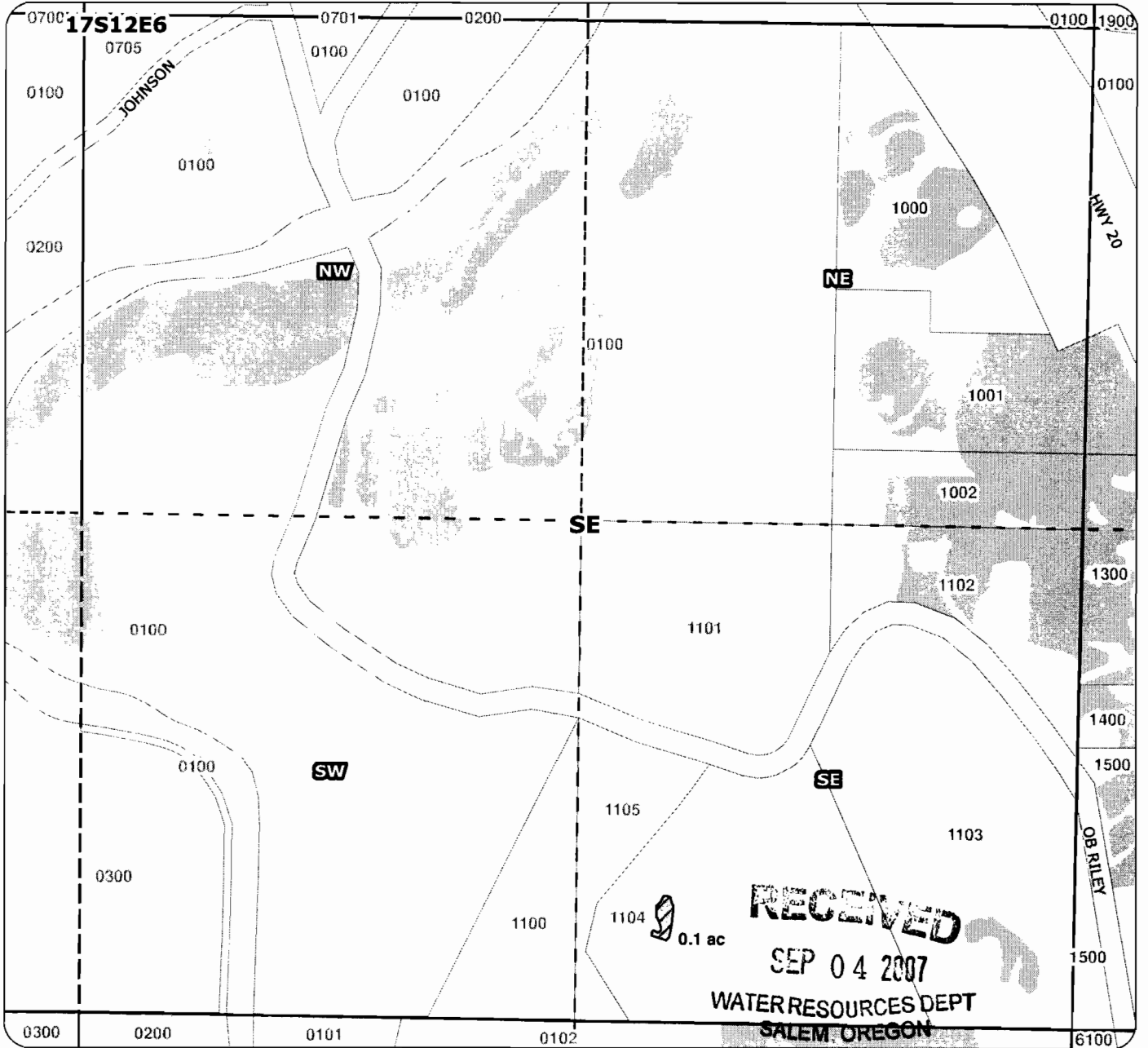
17120463

MP 110



1 inch equals 400 feet

2007 Swalley Irrigation District and Deschutes River Conservancy Permanent Instream Transfer Map



Application for Permanent Instream Transfer



RECEIVED
 SEP 24 2007
 WATER RESOURCES DEPT
 SALEM, OREGON

for
 City of Bend
 taxlot 1104
 0.1 acres
 (171206SESE)

Schiff (a)



Geo-Spatial Solutions, Inc.
 www.geospatialolutions.com

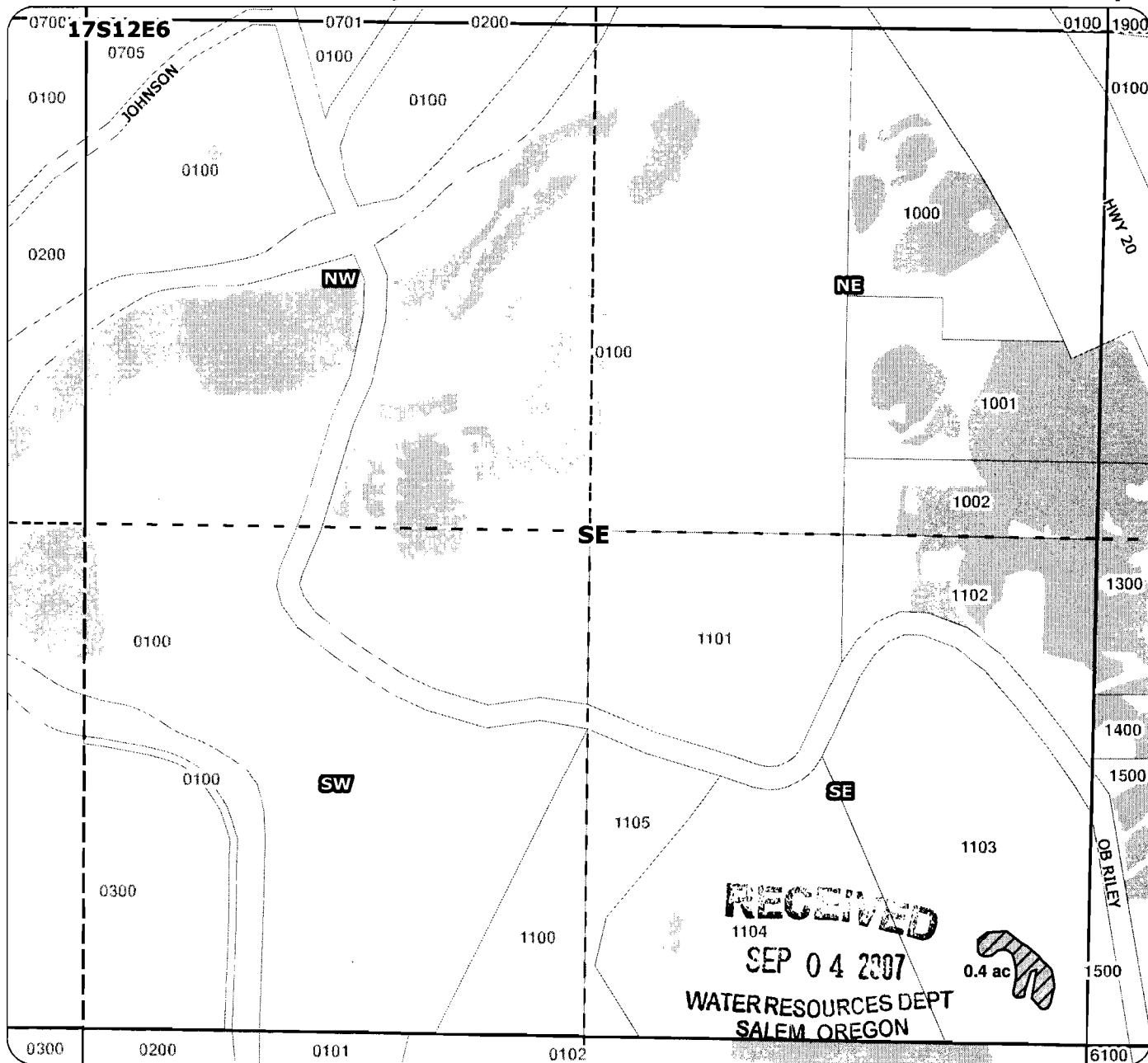
 Proposed Transfer of Irrigation Rights
 Water Rights

Date Created: May 2007

MP 110
 T 10463 1 inch equals 400 feet



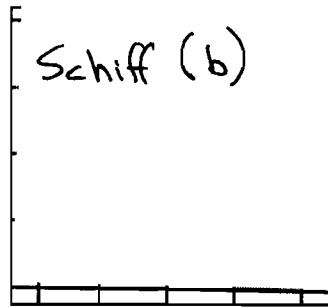
2007 Swalley Irrigation District and Deschutes River Conservancy Permanent Instream Transfer Map



Application for Permanent Instream Transfer

RECEIVED
 SEP 24 2007
 WATER RESOURCES DEPT
 SALEM, OREGON

for
 City of Bend
 taxlot 1103
 0.4 acres
 (171206SESE)



Geo-Spatial Solutions, Inc.
 www.geospatialolutions.com

Proposed Transfer of Irrigation Rights
 Water Rights

Date Created: May 2007

MP 110
 T 10463

N
 1 inch equals 400 feet

2007 Swalley Irrigation District and Deschutes River Conservancy Permanent Instream Transfer Map



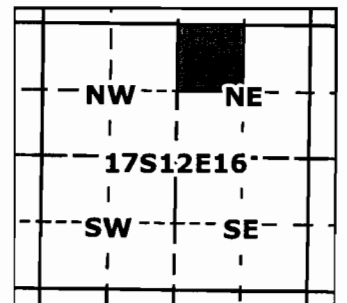
Application for Permanent Instream Transfer

Remaining Right
Tax Lot 500
7.8 acres

RECEIVED


for
City of Bend
taxlot 500
0.25 acres

SEP 24 2007
WATER RESOURCES DEPT
SALEM OREGON (171216NWNE)



Geo-Spatial Solutions, Inc.

www.geospatialolutions.com

 Proposed Transfer of Irrigation Rights

 Water Rights

T 10463

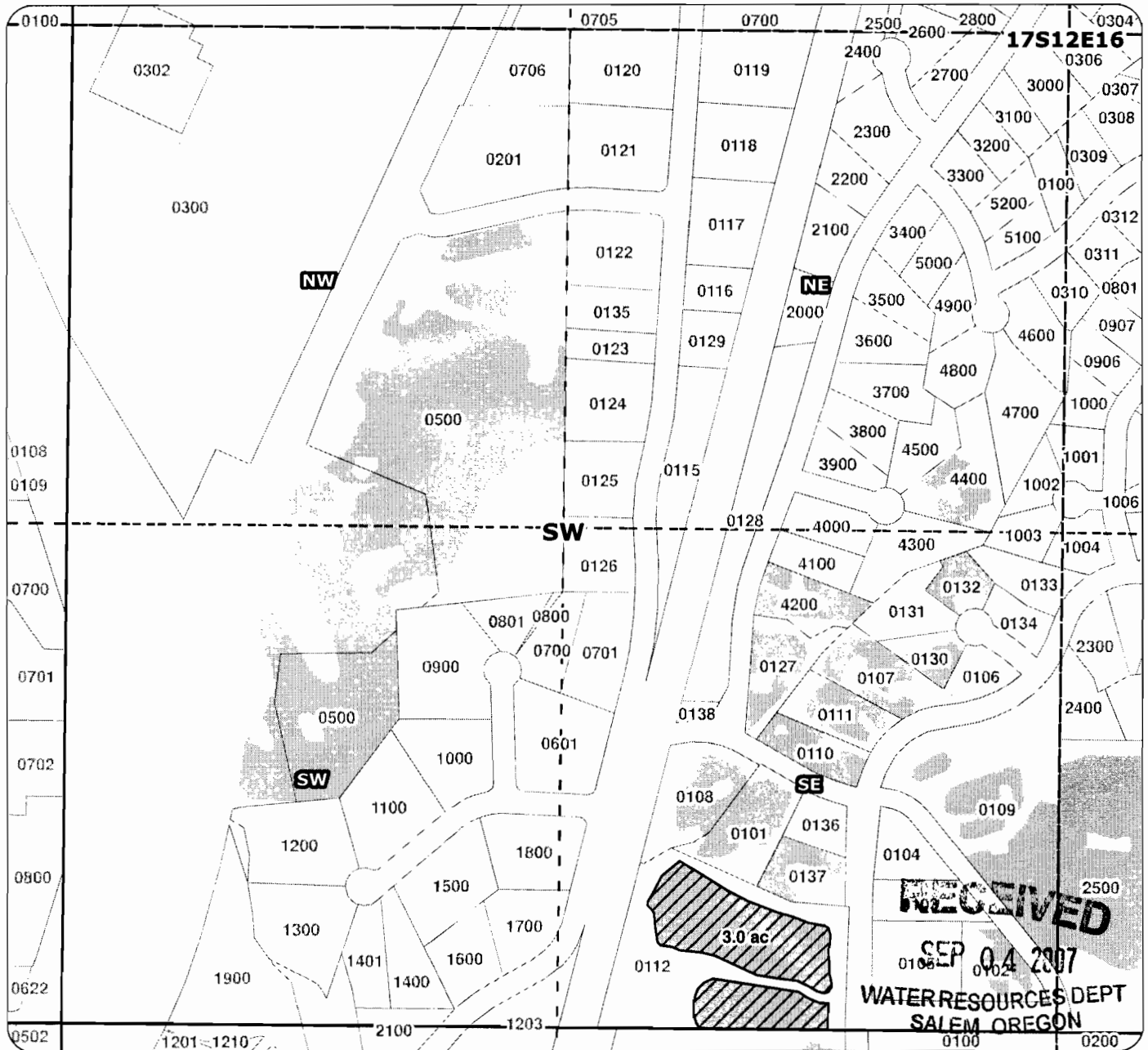
MP 110



1 inch equals 400 feet

Date Created: May 2007

2007 Swalley Irrigation District and Deschutes River Conservancy Permanent Instream Transfer Map




Application for Permanent Instream Transfer

RECEIVED

SEP 24 2007
 WATER RESOURCES DEPT
 SALEM OREGON

for
 City of Bend
 taxlot 112
 3.0 acres
 (171216SESW)



Chaky



Geo-Spatial Solutions, Inc.
 www.geospatialolutions.com

- Proposed Transfer of Irrigation Rights
- Water Rights

T 10463

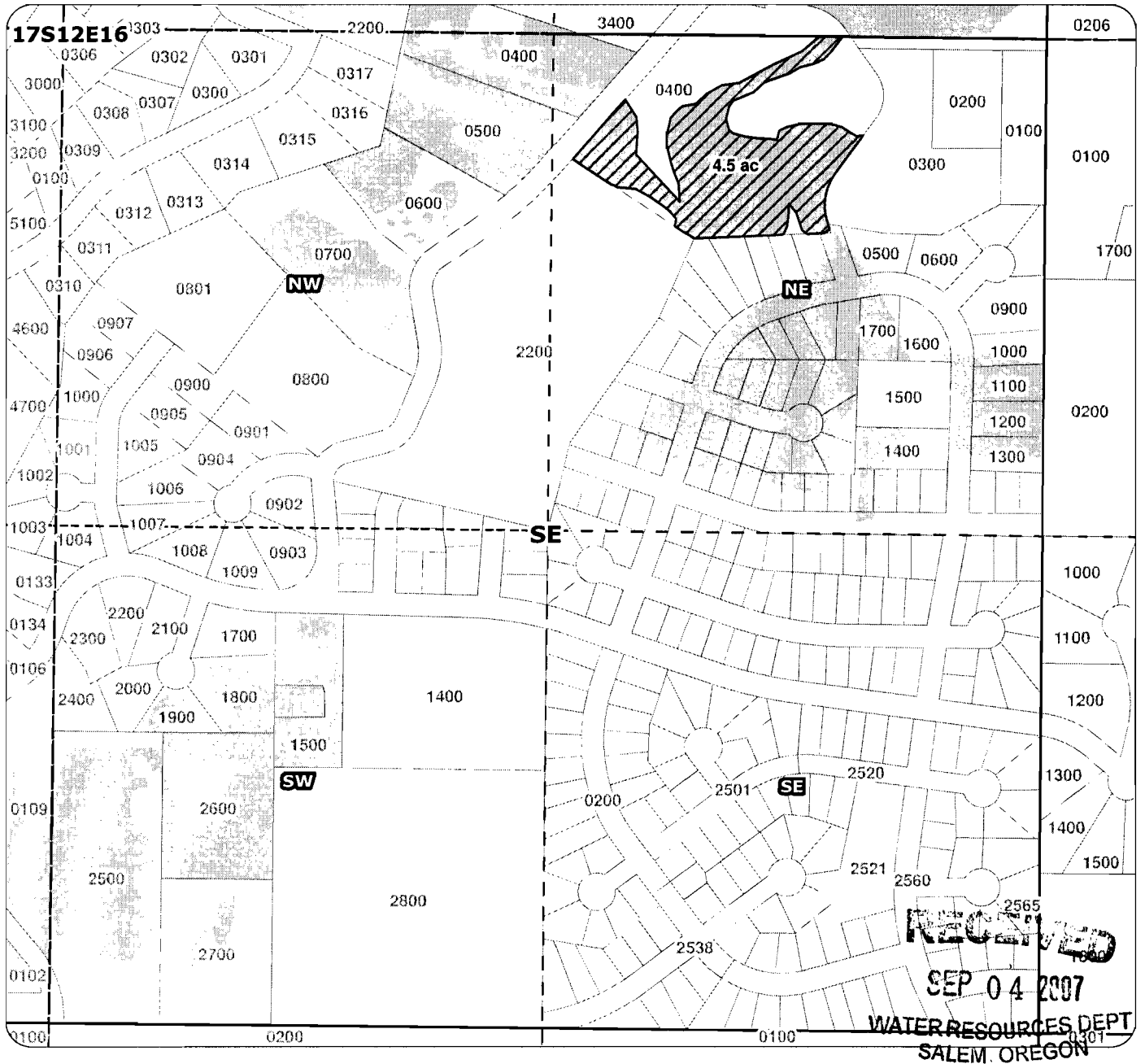


Date Created: May 2007

MP 110

1 inch equals 400 feet

2007 Swalley Irrigation District and Deschutes River Conservancy Permanent Instream Transfer Map



Application for Permanent Instream Transfer

RECEIVED

SEP 24 2007
WATER RESOURCES DEPT
SALEM, OREGON

for
City of Bend
taxlot 400
4.5 acres
(171216NESE)

Mathews



Geo-Spatial Solutions, Inc.
www.geospatialolutions.com

 Proposed Transfer of Irrigation Rights

 Water Rights

Date Created: May 2007

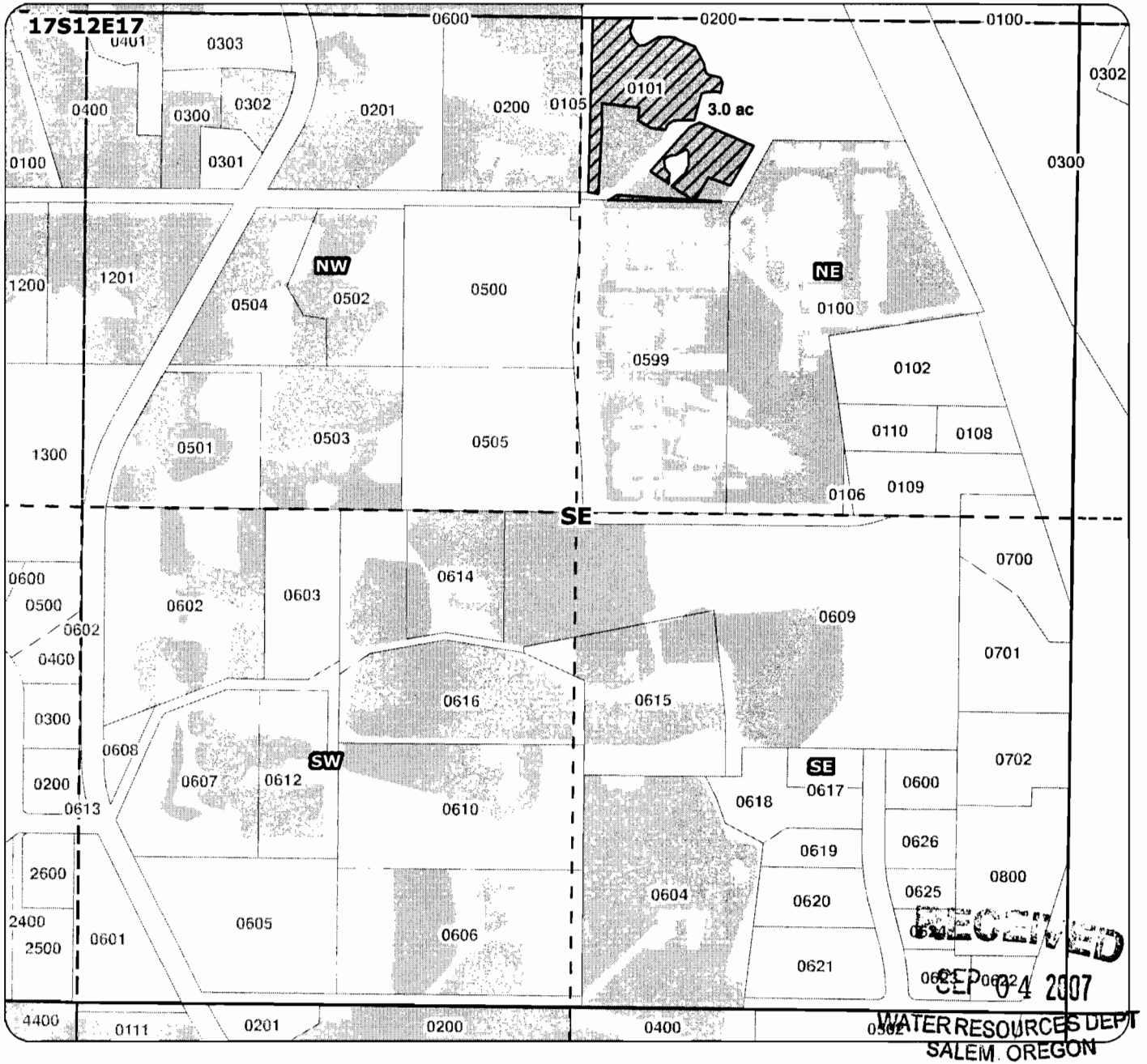
T 10463

MP 110

1 inch equals 400 feet



2007 Swalley Irrigation District and Deschutes River Conservancy Permanent Instream Transfer Map



Application for Permanent Instream Transfer

Remaining Right
 Tax Lot 101
 1.0 acres
RECEIVED
 SEP 24 2007
 WATER RESOURCES DEPT
 SALEM, OREGON

for
 City of Bend
 taxlot 101
 3.0 acres
 (171217NESE)

D. Cty. Rural Fire



Geo-Spatial Solutions, Inc.
 www.geospatialolutions.com

Proposed Transfer of Irrigation Rights

Water Rights

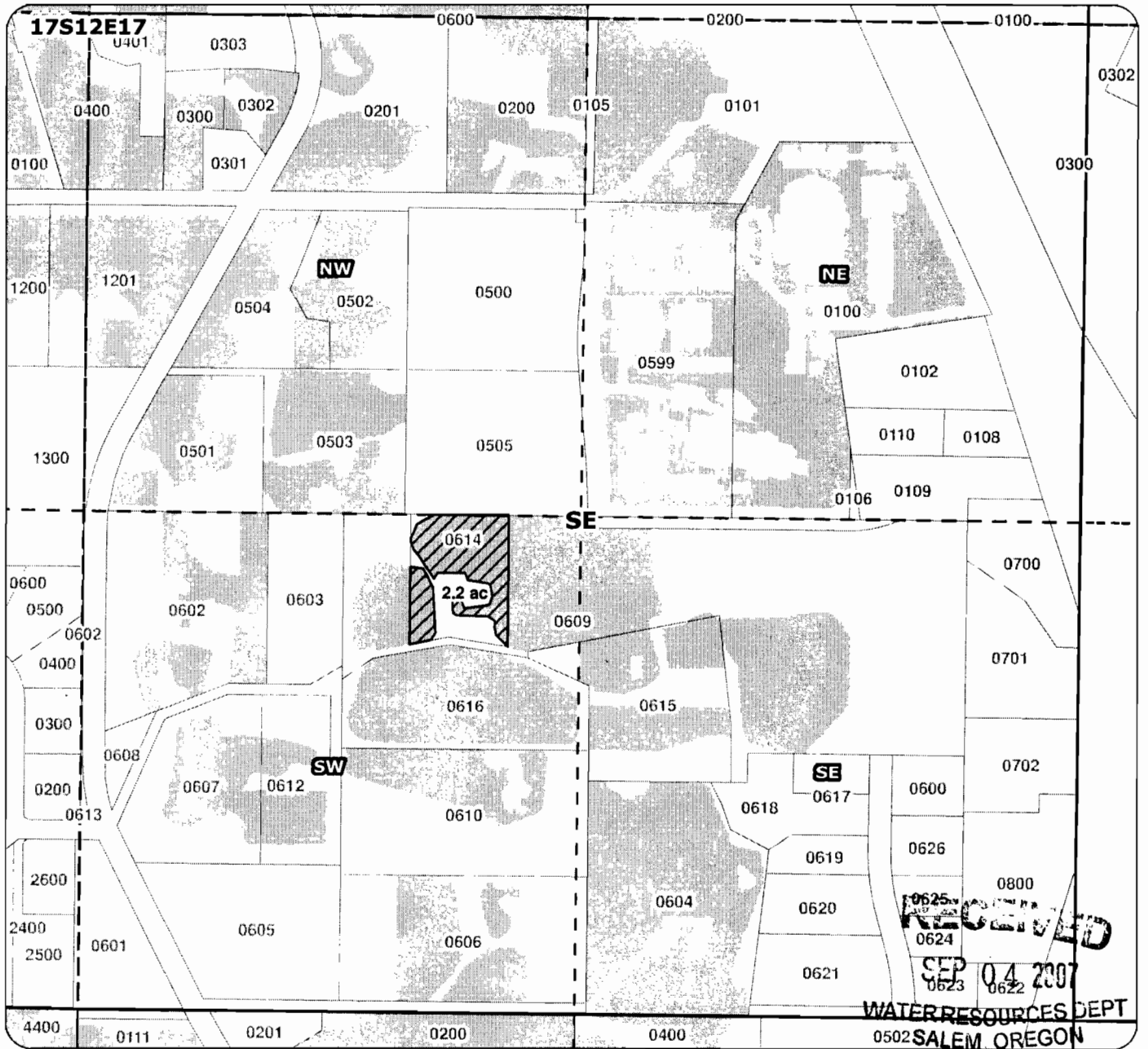
Date Created: May 2007

MP 110



1:10467 inch equals 400 feet

2007 Swalley Irrigation District and Deschutes River Conservancy Permanent Instream Transfer Map



Application for Permanent Instream Transfer

RECEIVED

SEP 24 2007
 WATER RESOURCES DEPT
 SALEM, OREGON

for
 City of Bend
 taxlot 614
 2.2 acres
 in 171217SWSE

Harvest Park (a)



Geo-Spatial Solutions, Inc.

www.geospatialolutions.com



Proposed Transfer of Irrigation Rights



Water Rights

T 10463

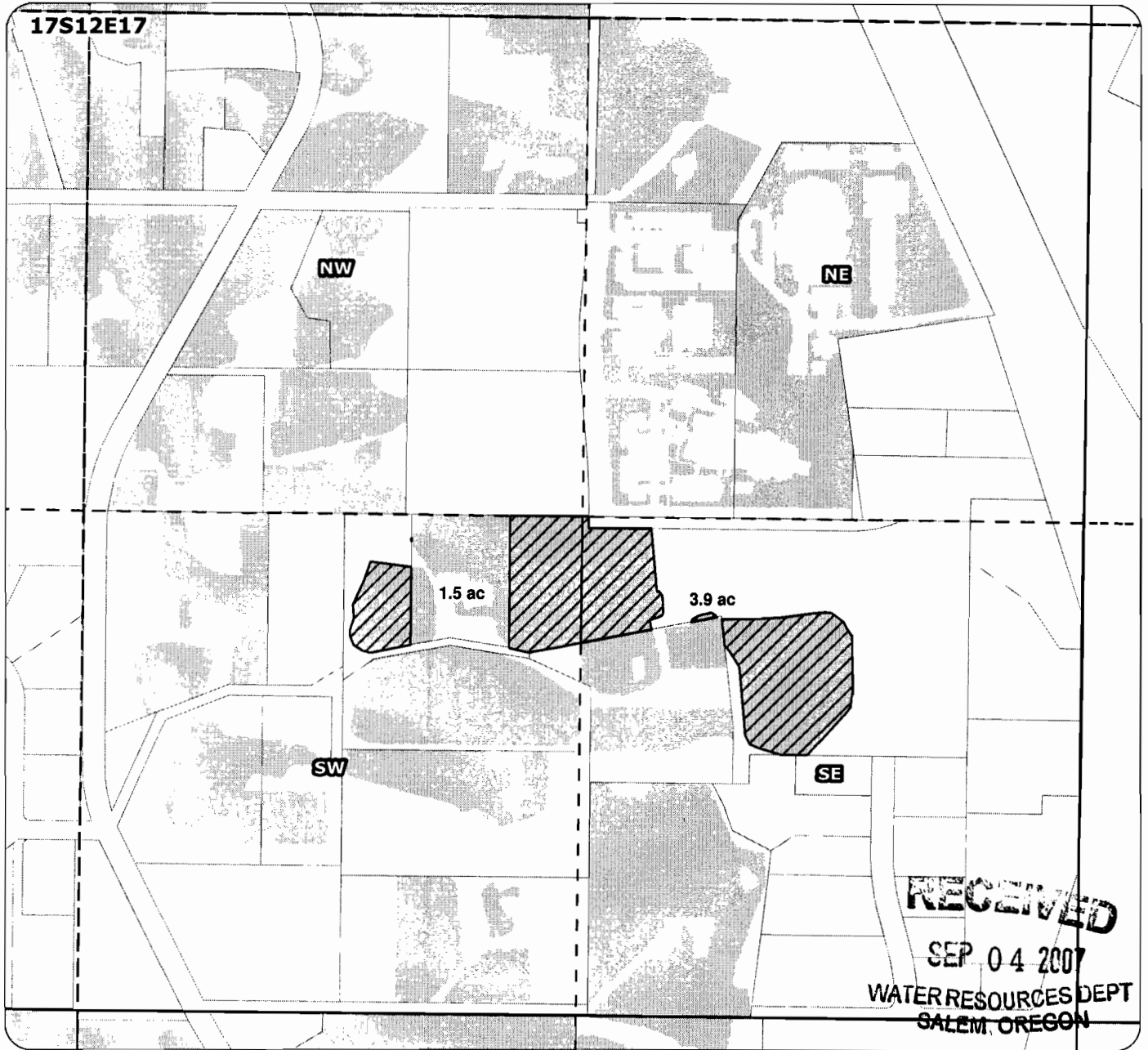


Date Created: May 2007

MP 110

1 inch equals 400 feet

2007 Swalley Irrigation District and Deschutes River Conservancy Permanent Instream Transfer Map



Application for Permanent Instream Transfer



Proposed Transfer of Irrigation Rights



Water Rights

RECEIVED

SEP 24 2007

WATER RESOURCES DEPT
SALEM, OREGON



Geo-Spatial Solutions, Inc.

www.geospatialolutions.com

for
City of Bend
taxlot 609
3.9 acres
in 171217SESE
and
1.5 acres
in 171217SWSE

Date Created: May 2007

Harvest Park (b) → 1.65

Elliott → 2.25

3.9 ac

Total

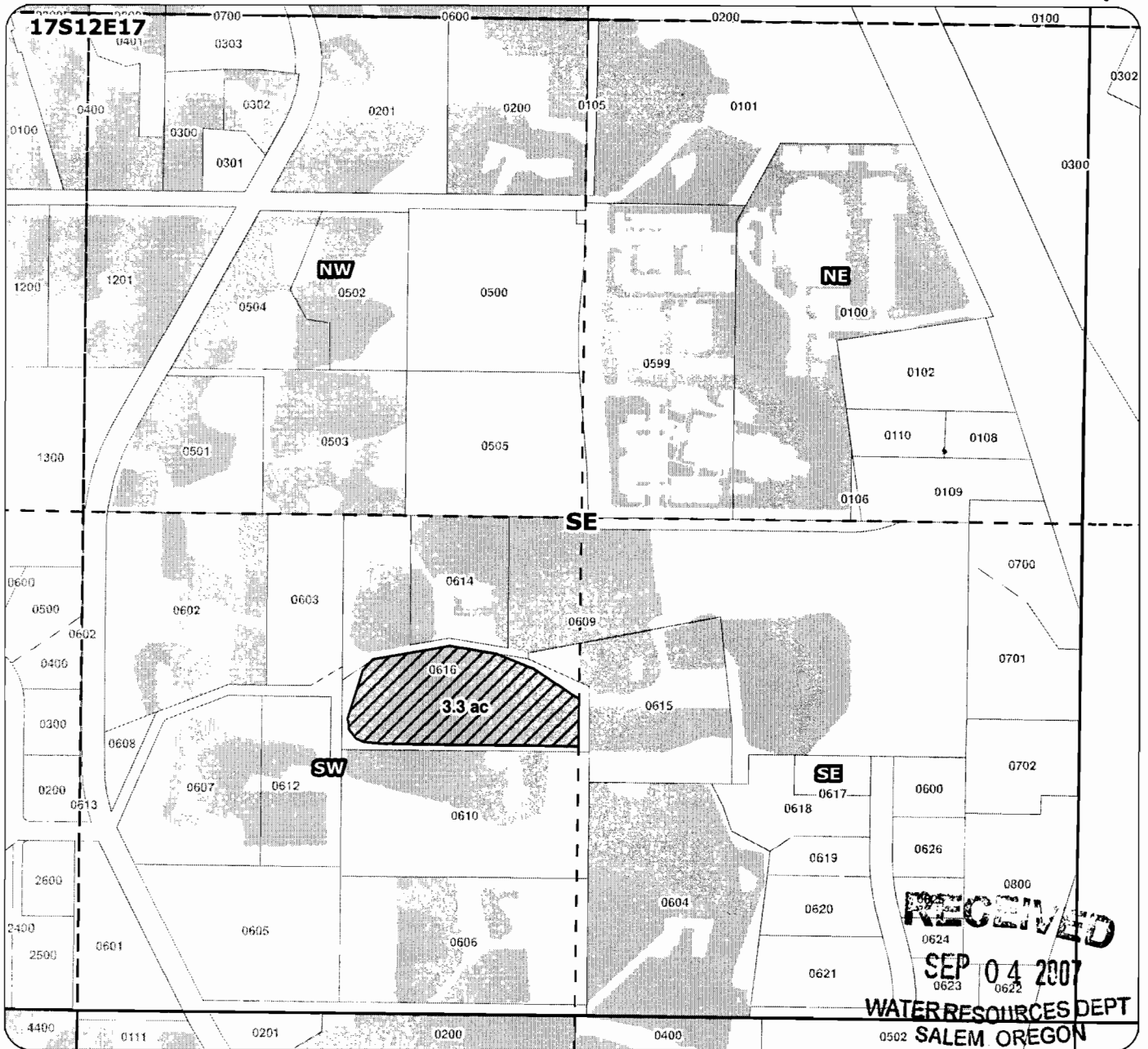
MP 110

T 0463



1 inch equals 400 feet

2007 Swalley Irrigation District and Deschutes River Conservancy Permanent Instream Transfer Map



Application for Permanent Instream Transfer

RECEIVED for Harvest Park (c)
 SEP 24 2007 City of Bend
 WATER RESOURCES DEPT taxlot 616
 SALEM OREGON 3.3 acres
 in 171217SWSE



Geo-Spatial Solutions, Inc.
 www.geospatialolutions.com



Proposed Transfer of Irrigation Rights



Water Rights



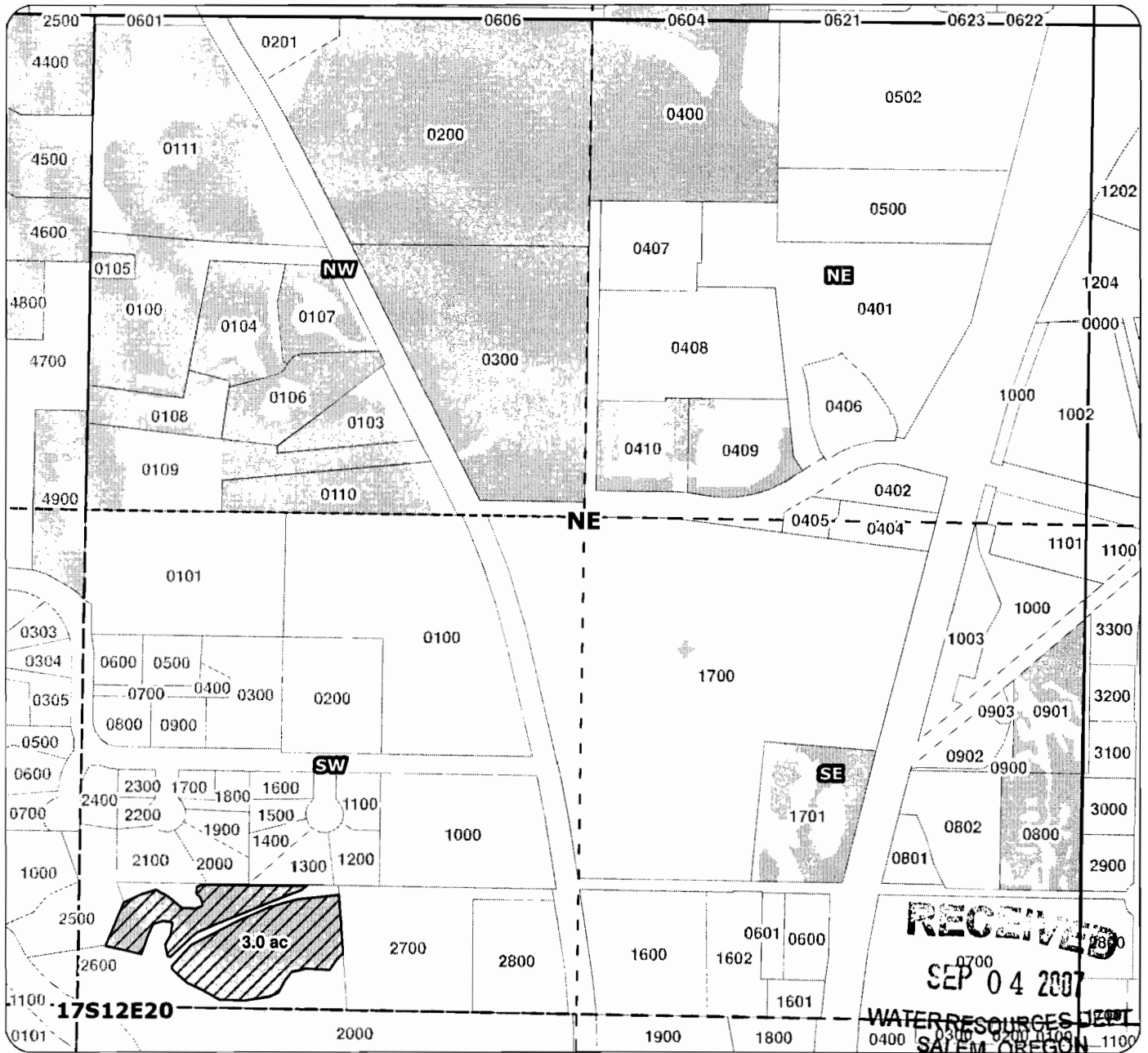
Date Created: May 2007

MP 110

T 10463

1 inch equals 400 feet


2007 Swalley Irrigation District and Deschutes River Conservancy Permanent Instream Transfer Map



Application for Permanent Instream Transfer

-  Proposed Transfer of Irrigation Rights
-  Water Rights

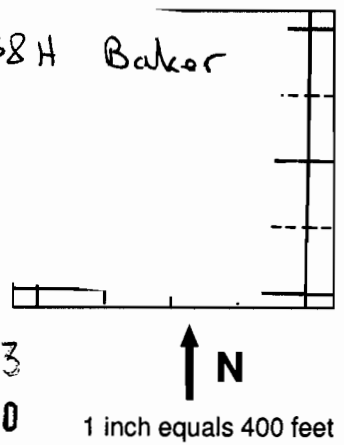
for
S/S8H Baker
 City of Bend
 taxlot 1801*
 3.0 acres
 (171220SWNE)
 taxlot 2600 is part of the
 original taxlot 1801



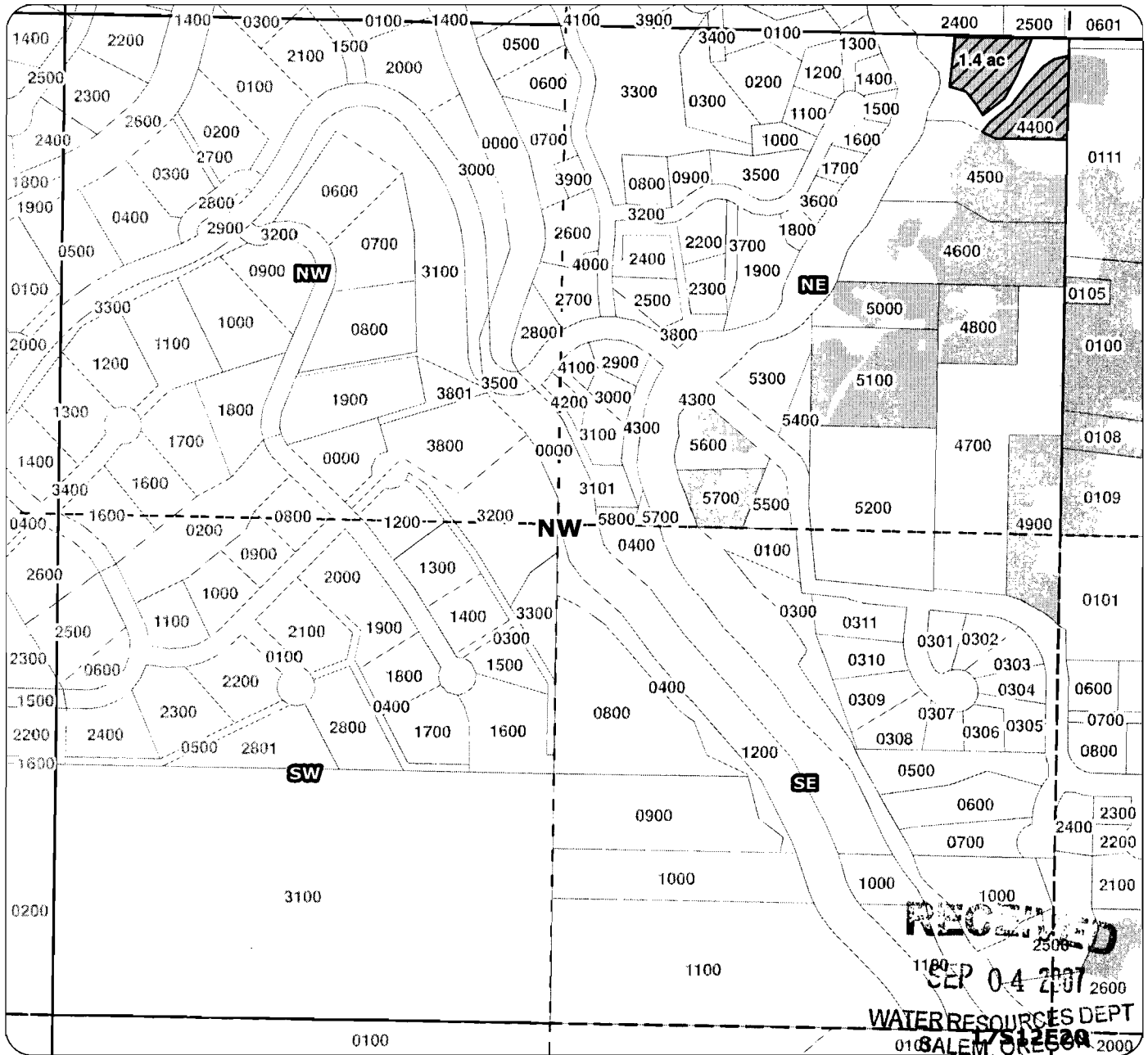
Geo-Spatial Solutions, Inc.
www.geospatialolutions.com

Date Created: May 2007

T 10463
 MP 110



2007 Swalley Irrigation District and Deschutes River Conservancy Permanent Instream Transfer Map



Application for Permanent Instream Transfer

RECEIVED

SEP 24 2007
 WATER RESOURCES DEPT
 SALEM, OREGON

for
 City of Bend
 taxlot 4400
 1.4 acres
 (171220NENW)

Sanderson Co.



Geo-Spatial Solutions, Inc.
 www.geospatialsolutions.com



Proposed Transfer of Irrigation Rights



Water Rights



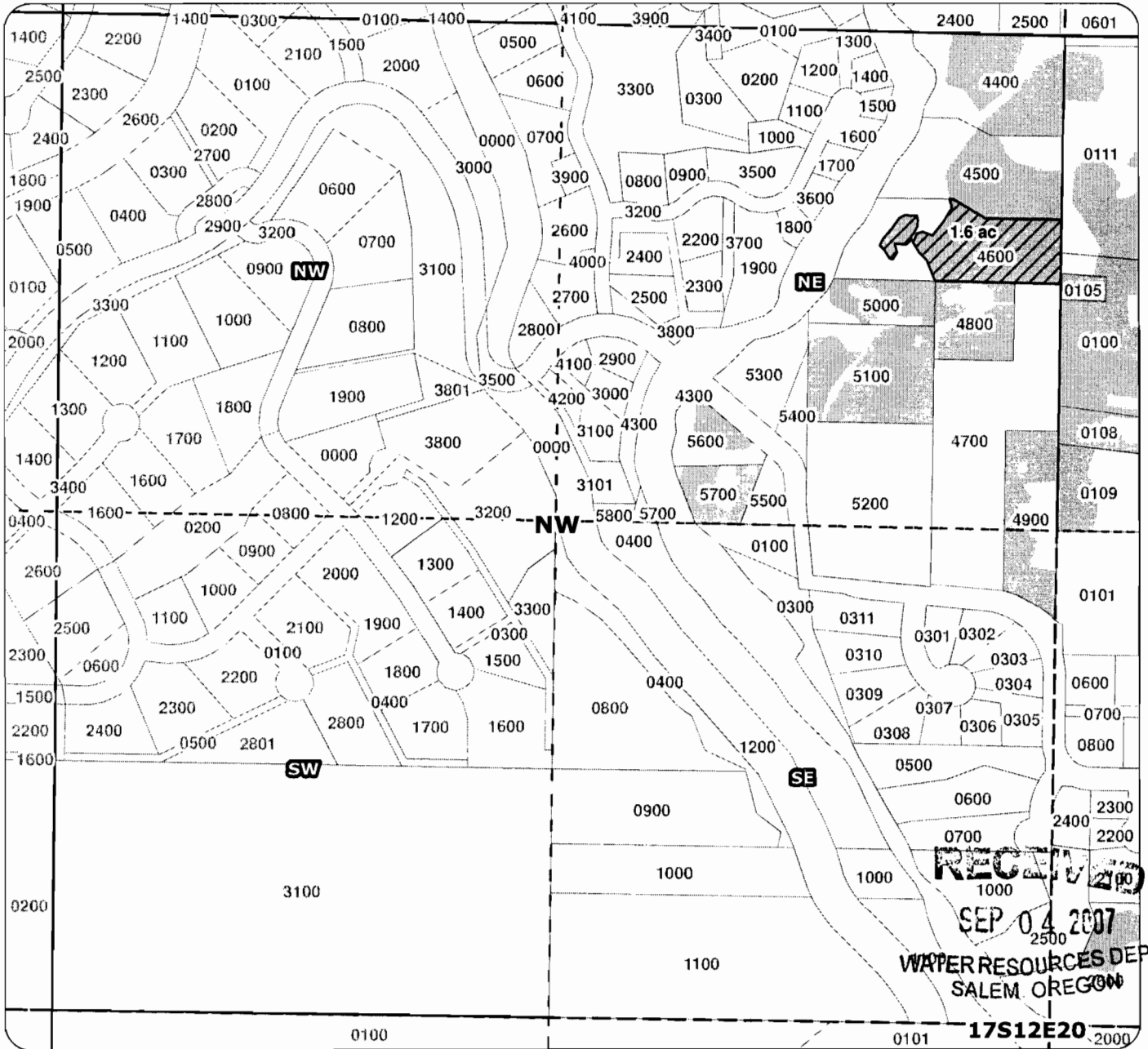
Date Created: May 2007

T 10463

1 inch equals 400 feet

MP 110

2007 Swalley Irrigation District and Deschutes River Conservancy Permanent Instream Transfer Map



Application for Permanent Instream Transfer

RECEIVED

SEP 24 2007
 WATER RESOURCES DEPT
 SALEM OREGON

for
 City of Bend
 taxlot 4600
 1.6 acres
 (171220NENW)

Sanderson (a)



Geo-Spatial Solutions, Inc.
 www.geospatialolutions.com

Proposed Transfer of Irrigation Rights

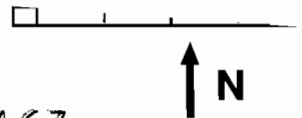
Water Rights

Date Created: May 2007

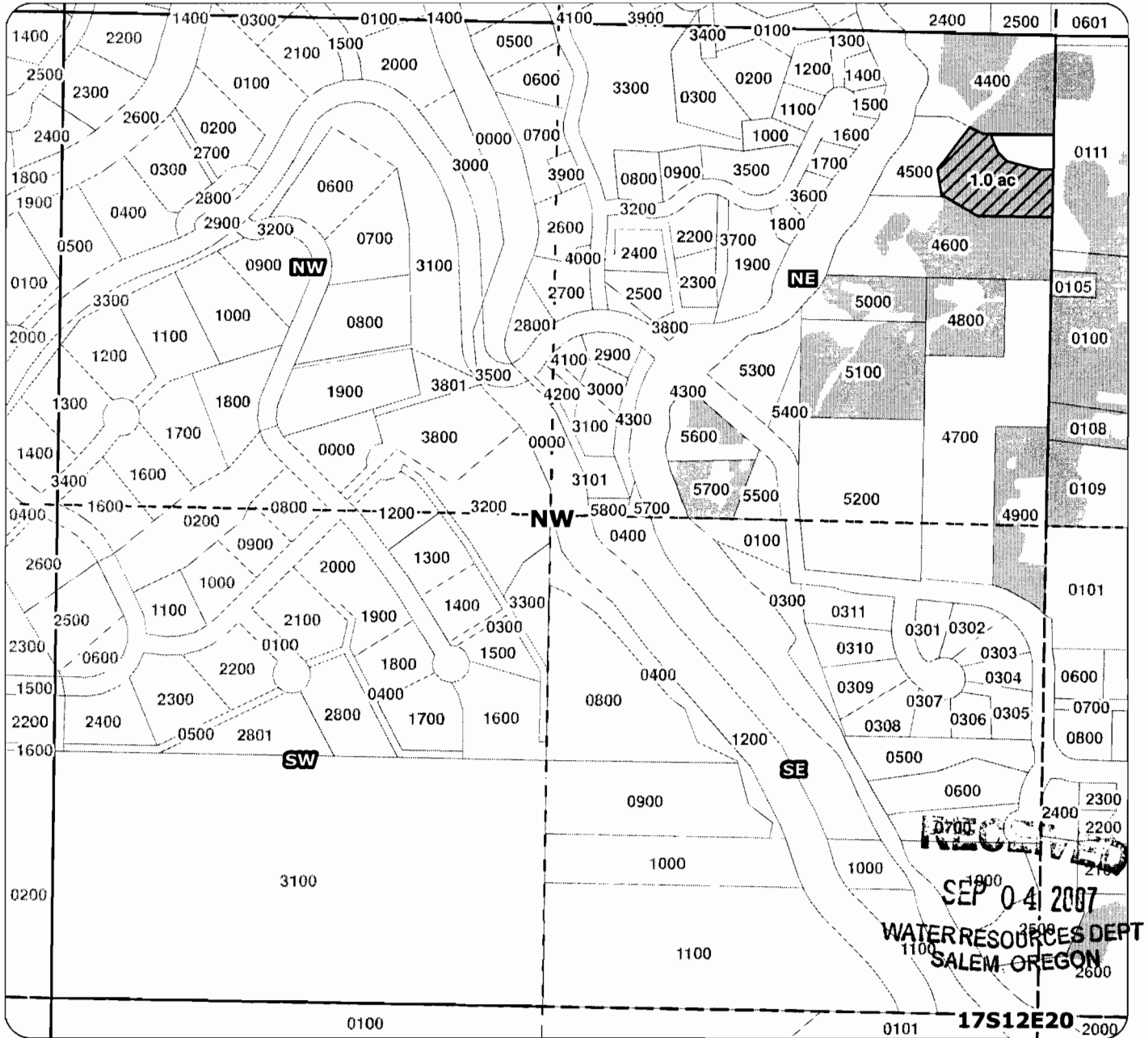
T 10463

1 inch equals 400 feet

MP 110



2007 Swalley Irrigation District and Deschutes River Conservancy Permanent Instream Transfer Map



Application for Permanent Instream Transfer

RECEIVED

SEP 24 2007
 WATER RESOURCES DEPT
 SALEM, OREGON

for
 City of Bend
 taxlot 4500
 1.0 acres
 (171220NENW)

Pauls



Geo-Spatial Solutions, Inc.
 www.geospatialolutions.com



Proposed Transfer of Irrigation Rights



Water Rights

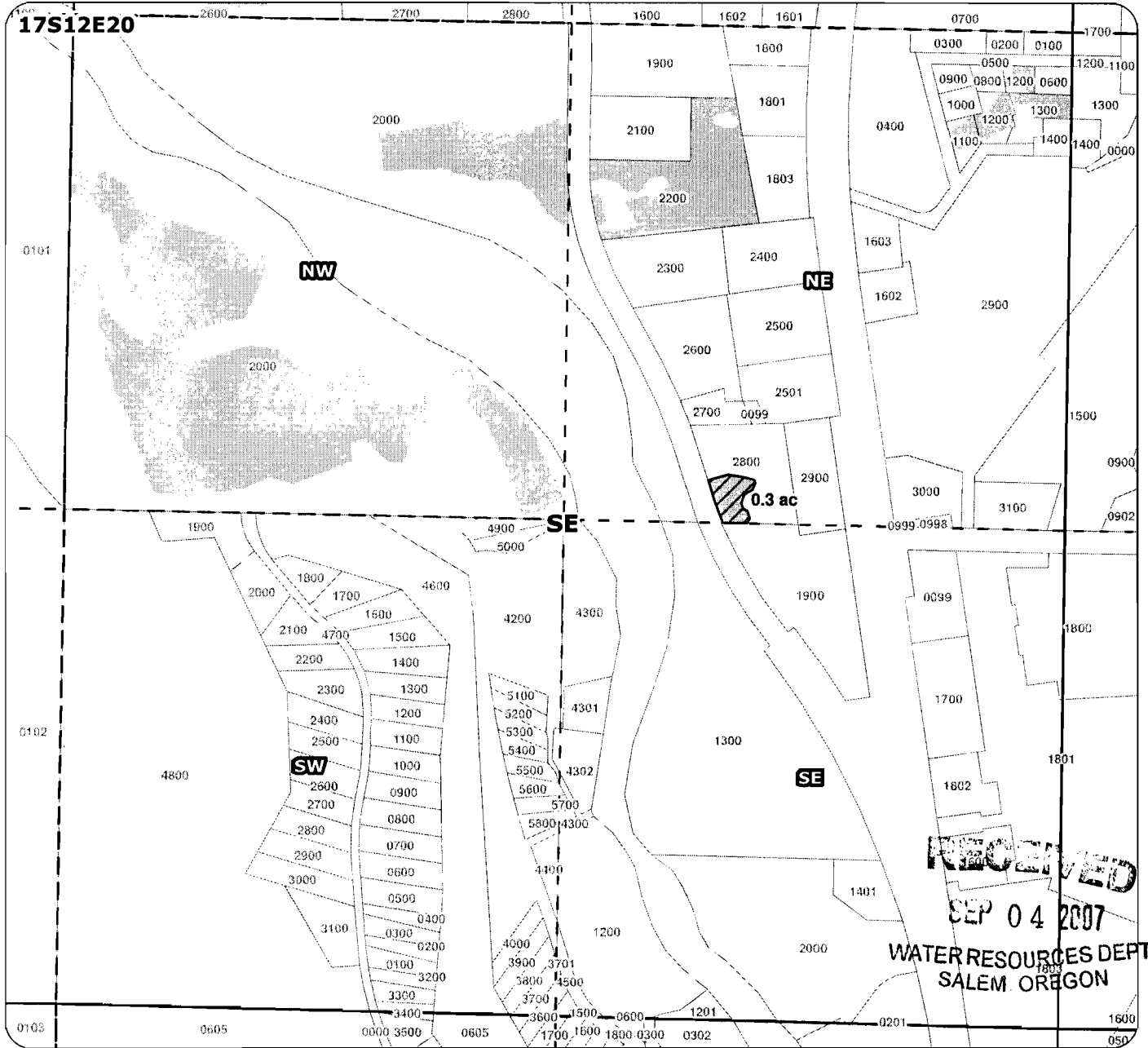


Date Created: May 2007

T 10463
 MP 110

1 inch equals 400 feet

2007 Swalley Irrigation District and Deschutes River Conservancy Permanent Instream Transfer Map



Application for Permanent Instream Transfer

RECEIVED for
 SEP 24 2007 City of Bend
 WATER RESOURCES DEPT taxlot 2800
 SALEM OREGON 0.3 acres
 (171220NESE)

Walker



Geo-Spatial Solutions, Inc.
 www.geospatialsolutions.com



Proposed Transfer of Irrigation Rights



Water Rights

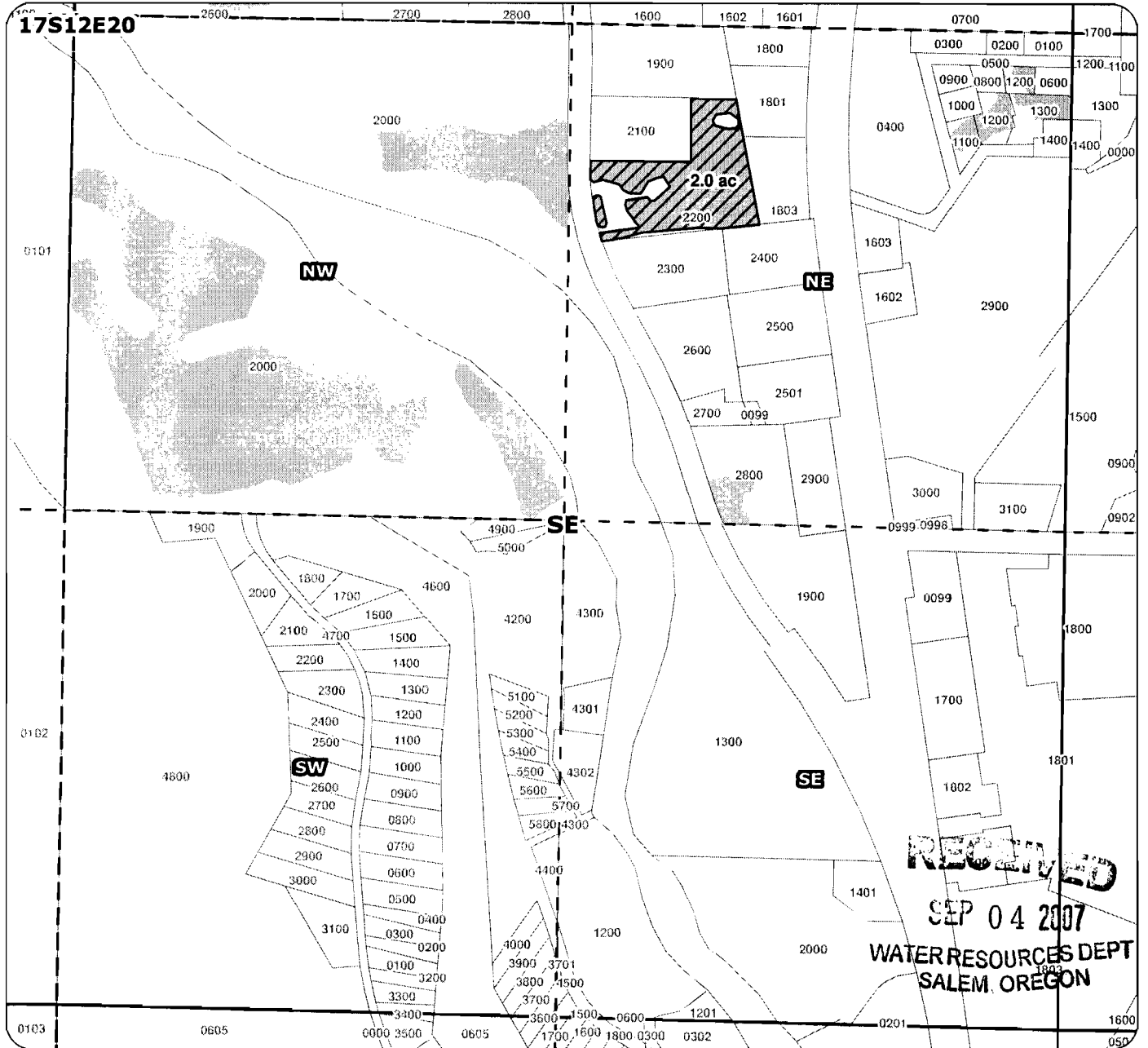


Date Created: May 2007

T 10463 1 inch equals 400 feet

MP 110

2007 Swalley Irrigation District and Deschutes River Conservancy Permanent Instream Transfer Map



Application for Permanent Instream Transfer
RECEIVED

SEP 24 2007
 WATER RESOURCES DEPT
 SALEM, OREGON

for
 City of Bend
 taxlot 2200
 2.0 acres
 (171220NESE)

RECEIVED
 SEP 04 2007
 WATER RESOURCES DEPT
 SALEM, OREGON

Brown



Geo-Spatial Solutions, Inc.
 www.geospatialsolutions.com



Proposed Transfer of Irrigation Rights



Water Rights

Date Created: May 2007

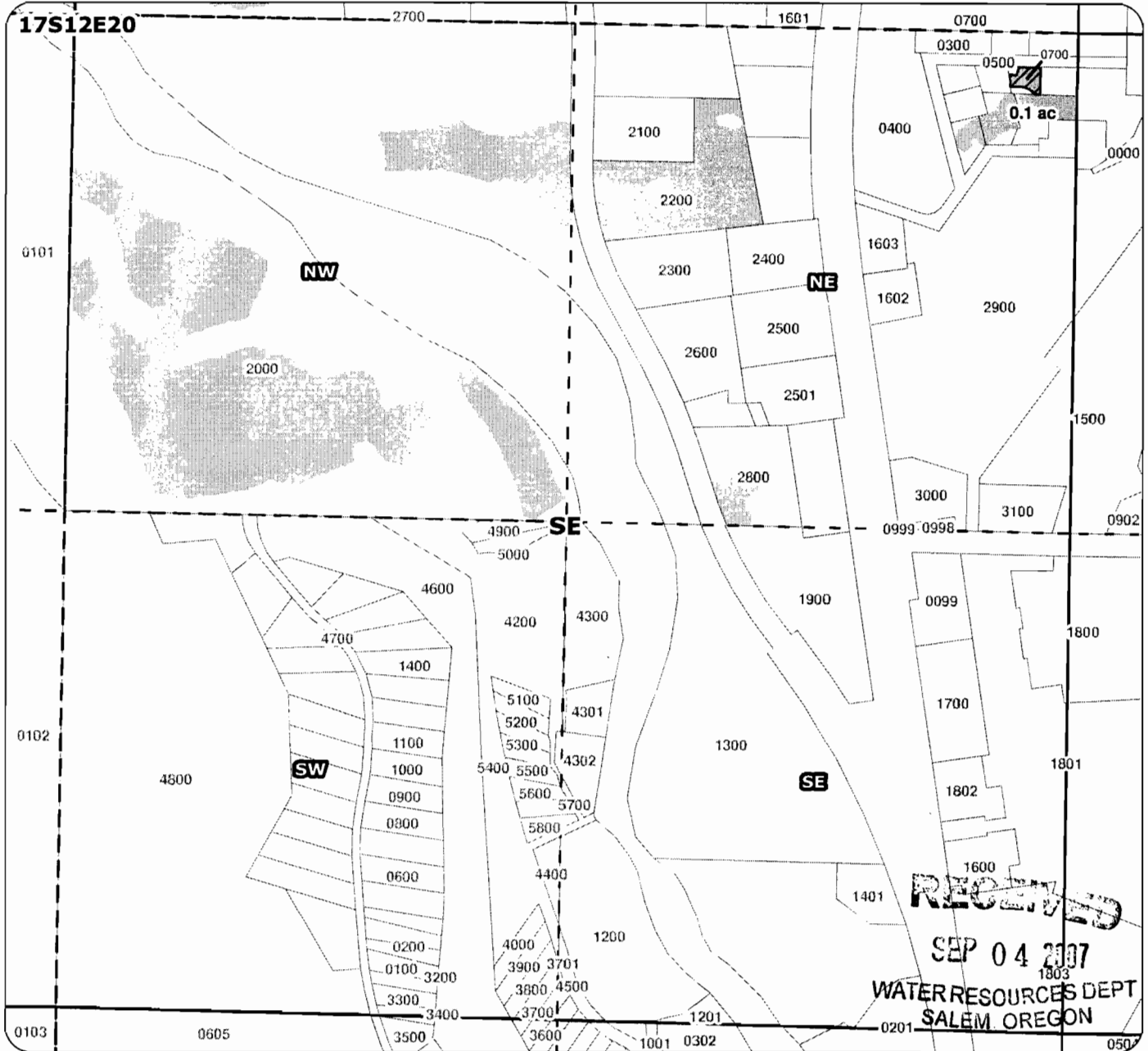
T 10463

MP 110



1 inch equals 400 feet

2007 Swalley Irrigation District and Deschutes River Conservancy Permanent Instream Transfer Map



Application for Permanent Instream Transfer

RECEIVED

SEP 24 2007
 WATER RESOURCES DEPT
 SALEM OREGON

for
 City of Bend
 taxlot 700
 0.1 acres
 (171220NESE)

La Franchi (a) 0.1 ac



Geo-Spatial Solutions, Inc.
 www.geospatialsolutions.com



Proposed Transfer of Irrigation Rights



Water Rights

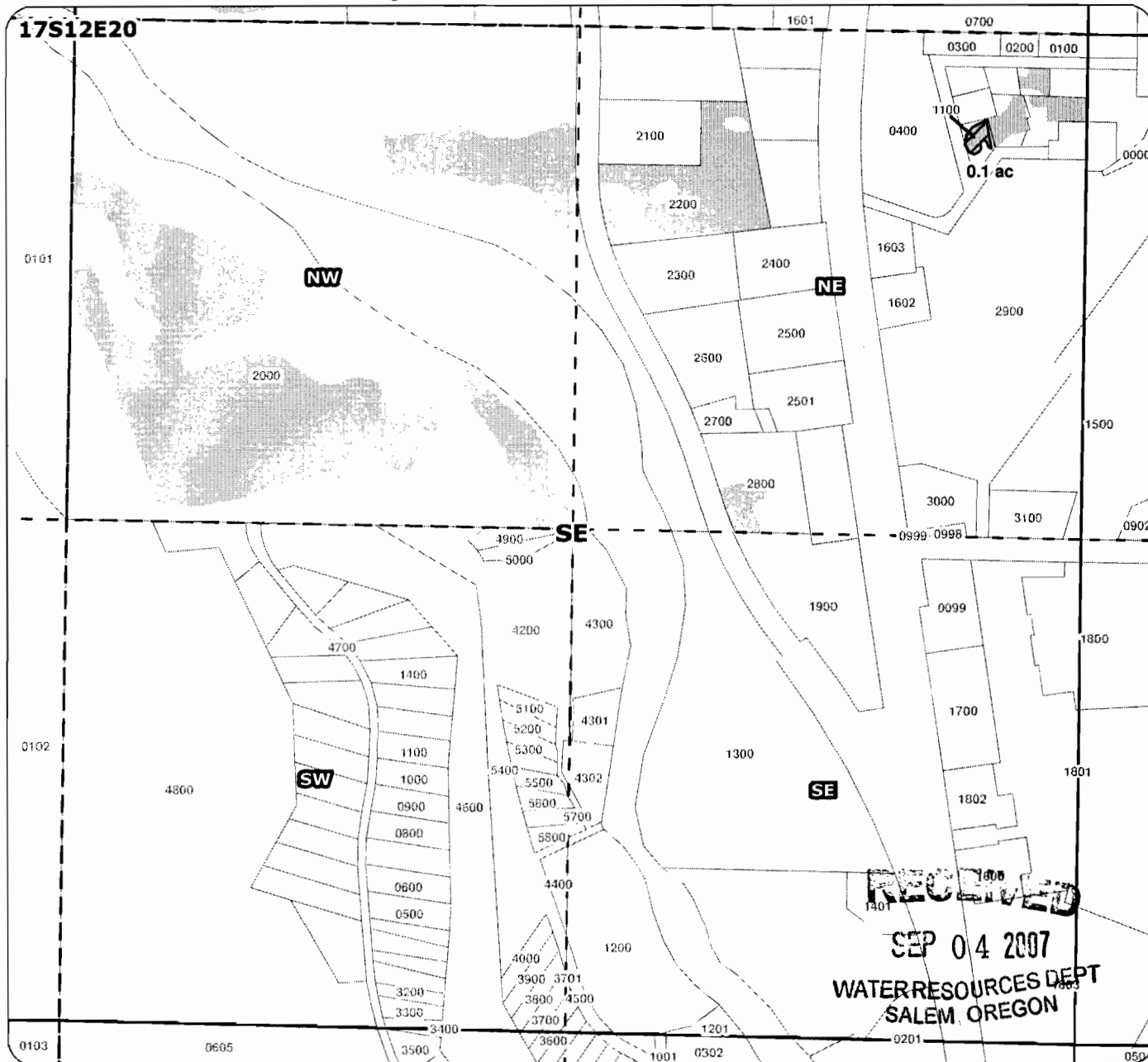
Date Created: May 2007

T 10463
 MP 110



1 inch equals 400 feet

2007 Swalley Irrigation District and Deschutes River Conservancy Permanent Instream Transfer Map



RECEIVED
 SEP 04 2007
 WATER RESOURCES DEPT
 SALEM, OREGON

Application for Permanent Instream Transfer

RECEIVED
 SEP 24 2007
 WATER RESOURCES DEPT
 SALEM OREGON

for
 City of Bend
 taxlot 1100
 0.1 acres
 (171220SNESE)

La Fromchi (b)



Geo-Spatial Solutions, Inc.
 www.geospatialolutions.com

Proposed Transfer of Irrigation Rights

Water Rights

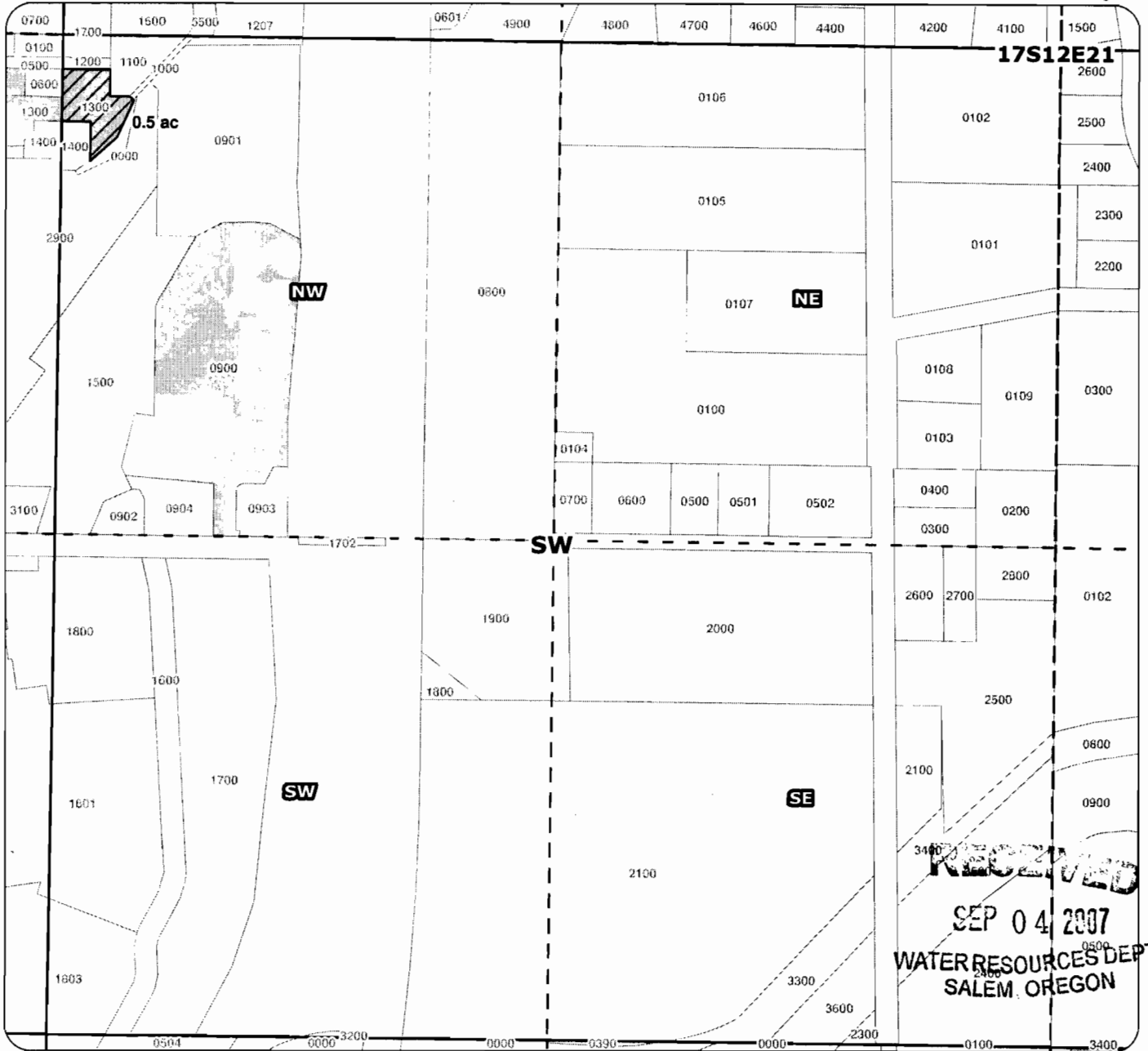
Date Created: May 2007

I 10463

MP 110 1 inch equals 400 feet



2007 Swalley Irrigation District and Deschutes River Conservancy Permanent Instream Transfer Map



Application for Permanent Instream Transfer

RECEIVED

SEP 24 2007
 WATER RESOURCES DEPT
 SALEM, OREGON

for
 City of Bend
 taxlot 1300
 0.5 acres
 (171221NWSW)

La Franchi (c)



Proposed Transfer of Irrigation Rights



Water Rights



Geo-Spatial Solutions, Inc.
 www.geospatialolutions.com

Date Created: May 2007

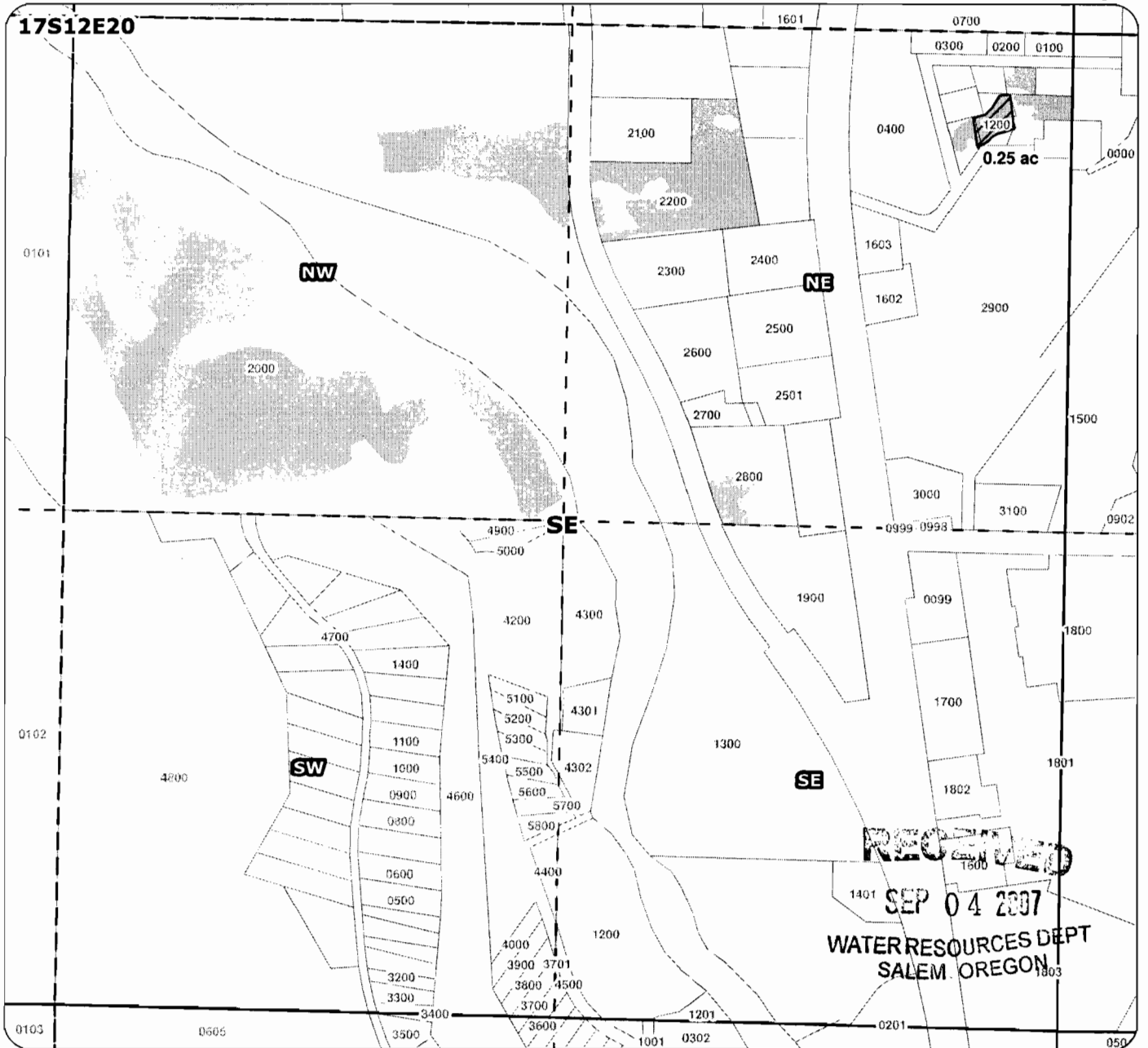
T 10463



1 inch equals 400 feet

MP 110

2007 Swalley Irrigation District and Deschutes River Conservancy Permanent Instream Transfer Map



Application for Permanent Instream Transfer


RECEIVED
 SEP 24 2007
 WATER RESOURCES DEPT
 SALEM OREGON

for
 City of Bend
 taxlot 1200
 0.25 acres
 (171220NESE)

La Franchi (d)



Geo-Spatial Solutions, Inc.
 www.geospatialolutions.com

 Proposed Transfer of Irrigation Rights

 Water Rights

Date Created: May 2007

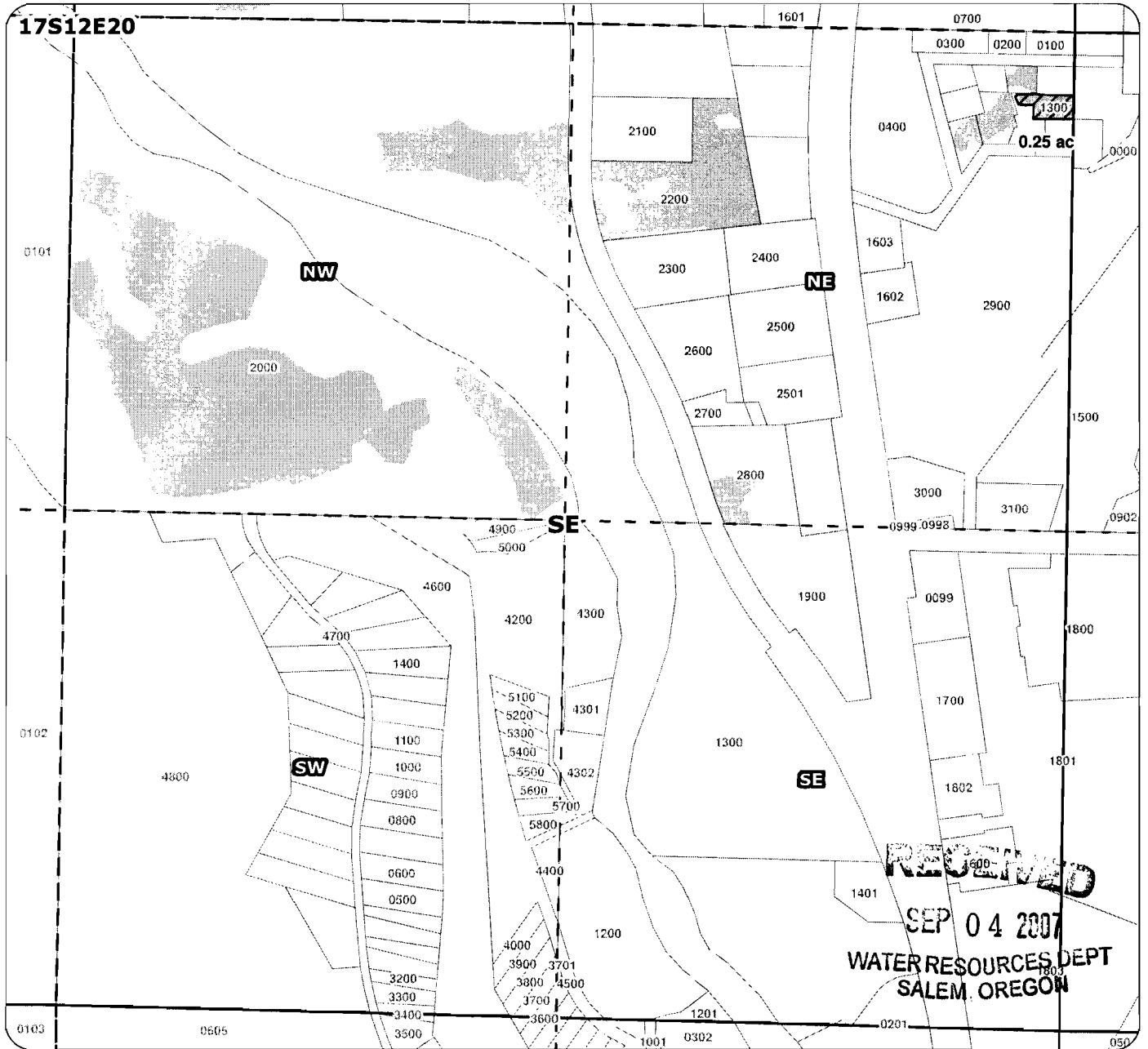
T 10463

MP 110



1 inch equals 400 feet

2007 Swalley Irrigation District and Deschutes River Conservancy Permanent Instream Transfer Map



Application for Permanent Instream Transfer

RECEIVED

SEP 24 2007
WATER RESOURCES DEPT
SALEM OREGON

for
City of Bend
taxlot 1300
0.25 acres
(171220NESE)

LaFranchi (e)



Geo-Spatial Solutions, Inc.
www.geospatialolutions.com



Proposed Transfer of Irrigation Rights



Water Rights

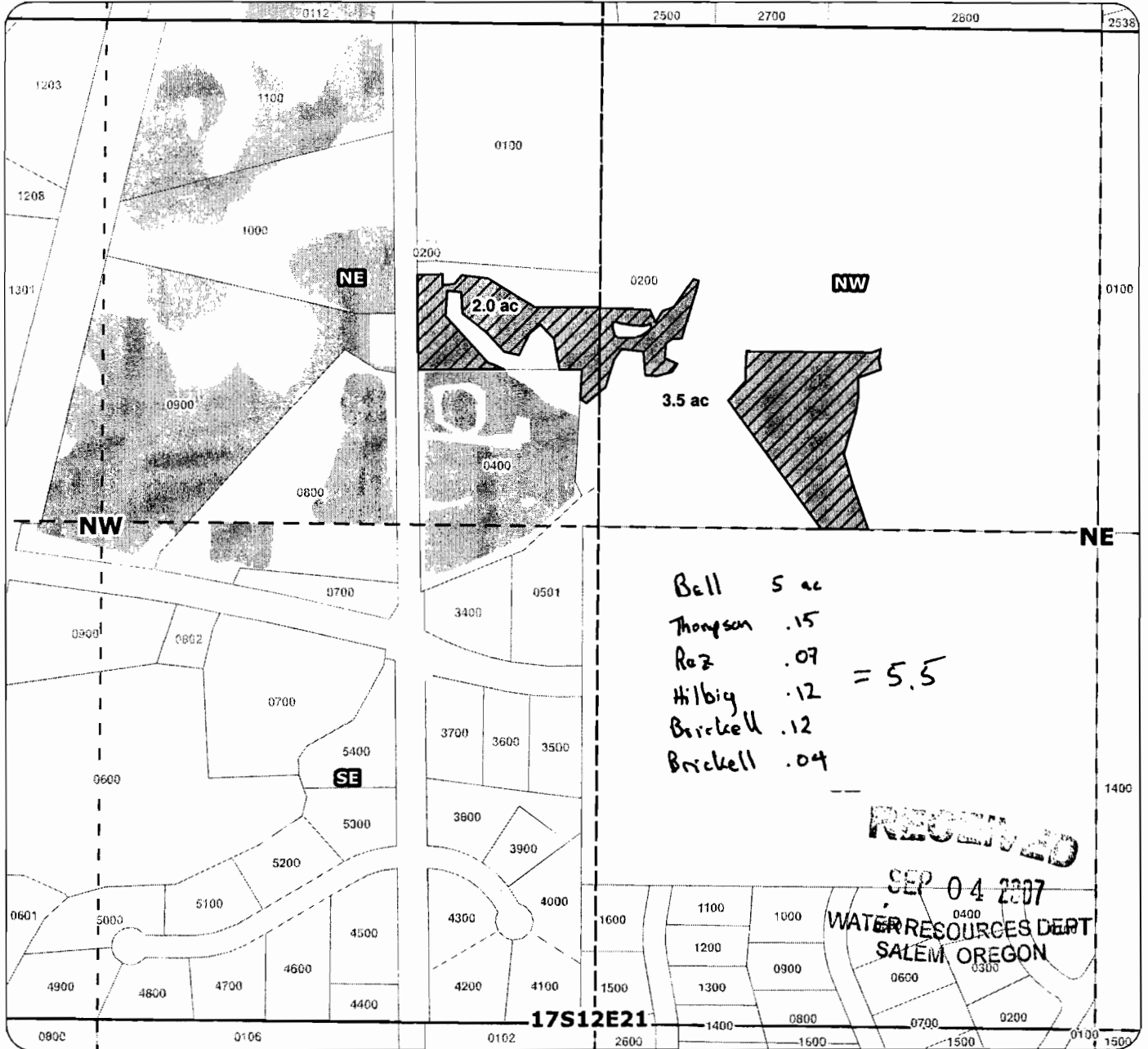
Date Created: May 2007

T 10463
MP 110





1 inch equals 400 feet

2007 Swalley Irrigation District and Deschutes River Conservancy Permanent Instream Transfer Map




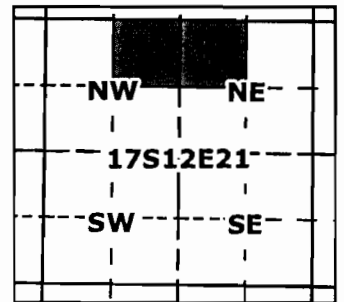
Application for Permanent Instream Transfer

 Proposed Transfer of Irrigation Rights
 Water Rights

RECEIVED
 SEP 24 2007
 WATER RESOURCES DEPT
 SALEM OREGON

for
 City of Bend
 taxlot 200
 2.0 acres
 in 171221NENW
 and 3.5 acres
 in 171221NWNE


GSS
 Geo Spatial Solutions



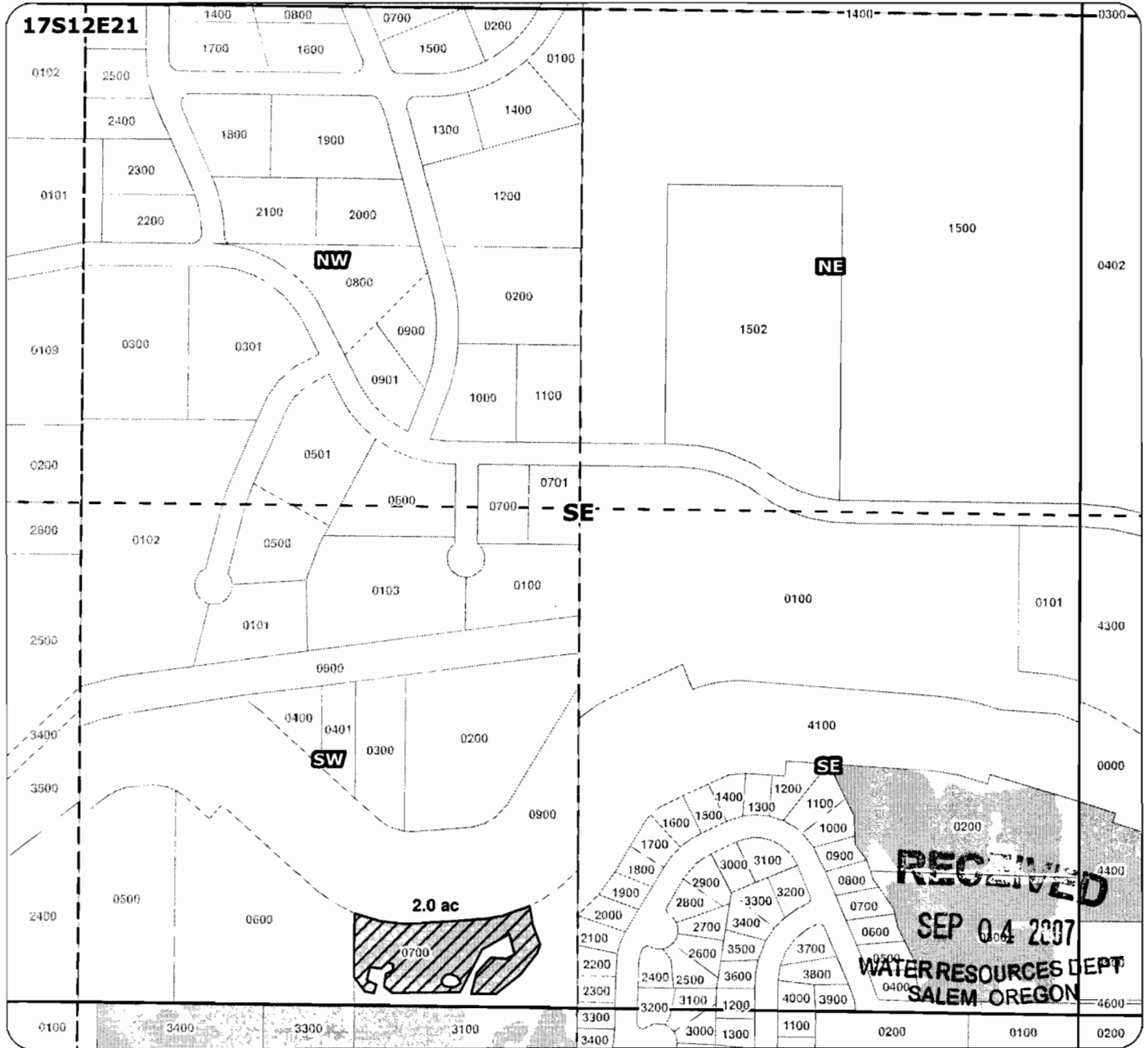
Geo-Spatial Solutions, Inc.
www.geospatialolutions.com

Date Created: May 2007

T 10463
MP 110

 N
 1 inch equals 400 feet

2007 Swalley Irrigation District and Deschutes River Conservancy Permanent Instream Transfer Map



RECEIVED
 SEP 04 2007
 WATER RESOURCES DEPT
 SALEM OREGON

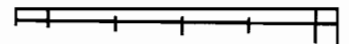
Application for Permanent Instream Transfer

RECEIVED

SEP 24 2007

WATER RESOURCES DEPT
 SALEM OREGON

for
 City of Bend
 taxlot 700
 2.0 acres
 (171221SWSE)



Walton

Proposed Transfer of Irrigation Rights

Water Rights



Geo-Spatial Solutions, Inc.

www.geospatialsolutions.com

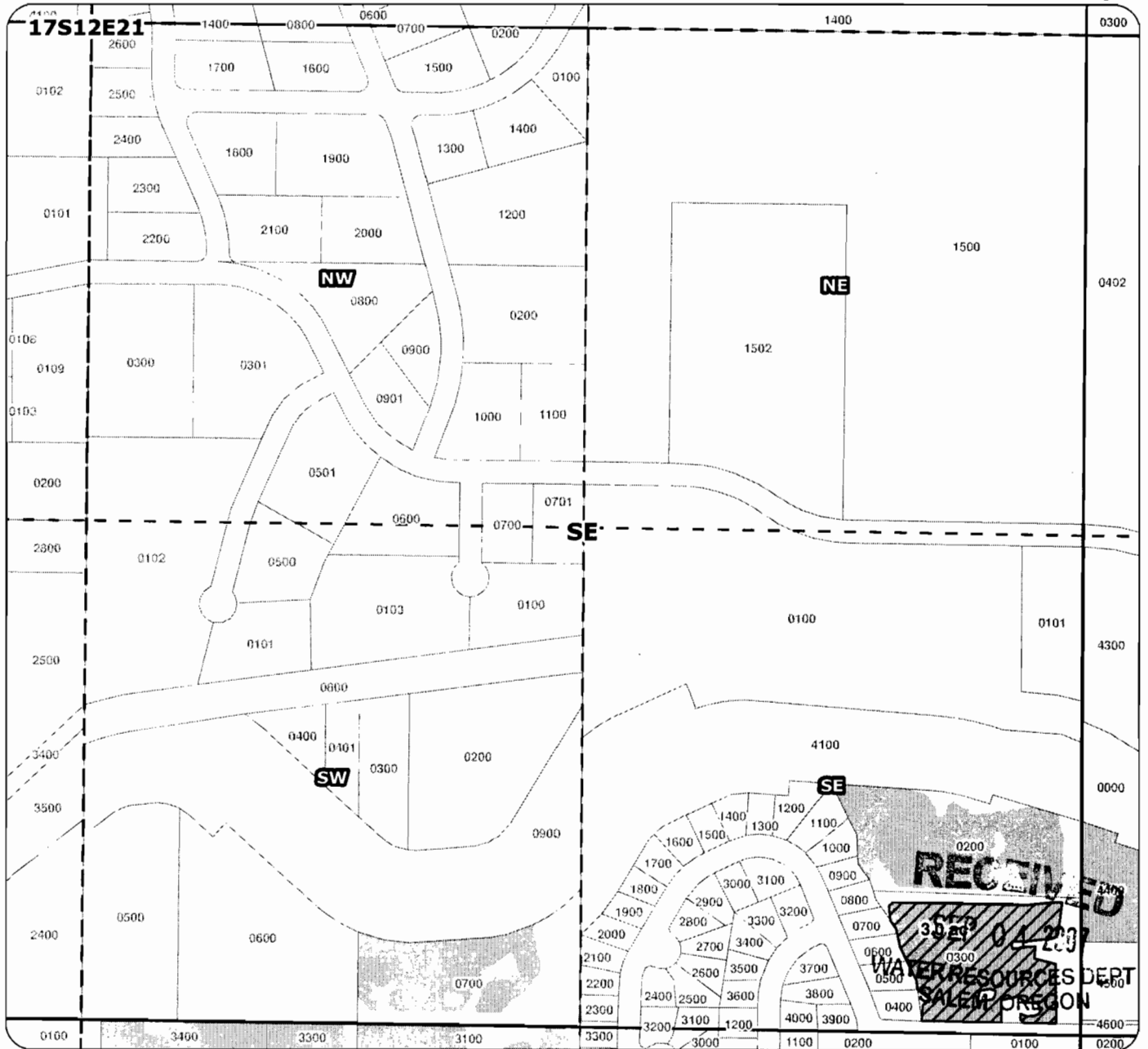
Date Created: May 2007

T 10463

MP 110

N
 1 inch equals 400 feet

2007 Swalley Irrigation District and Deschutes River Conservancy Permanent Instream Transfer Map



Application for Permanent Instream Transfer

RECEIVED

SEP 24 2007

WATER RESOURCES DEPT
SALEM, OREGON

for
City of Bend
taxlot 300
3.0 acres
(171221SESE)

Rungay (a)



Proposed Transfer of Irrigation Rights



Water Rights



Geo-Spatial Solutions, Inc.

www.geospatialsolutions.com

Date Created: May 2007

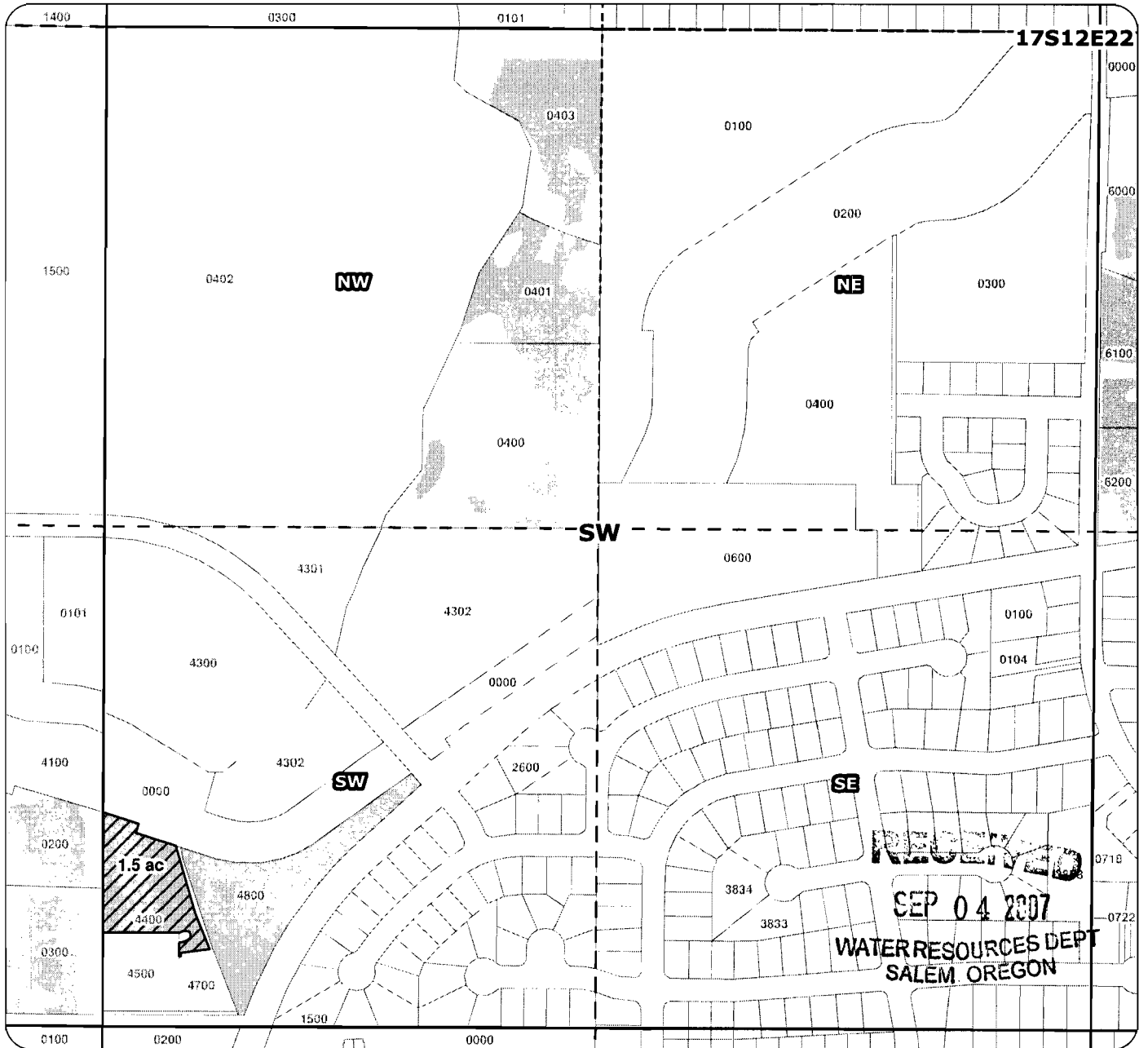
T 10463

MP 110

1 inch equals 400 feet



2007 Swalley Irrigation District and Deschutes River Conservancy Permanent Instream Transfer Map



Application for Permanent Instream Transfer

RECEIVED

SEP 24 2007
 WATER RESOURCES DEPT
 SALEM, OREGON

for
 City of Bend
 taxlot 4400
 1.5 acres
 (171222SWSW)

Rungay (b)



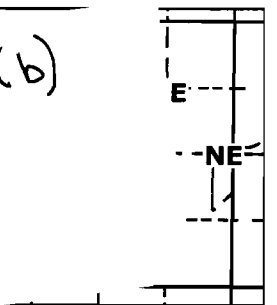
Geo-Spatial Solutions, Inc.
 www.geospatialolutions.com

Proposed Transfer of Irrigation Right

Water Rights

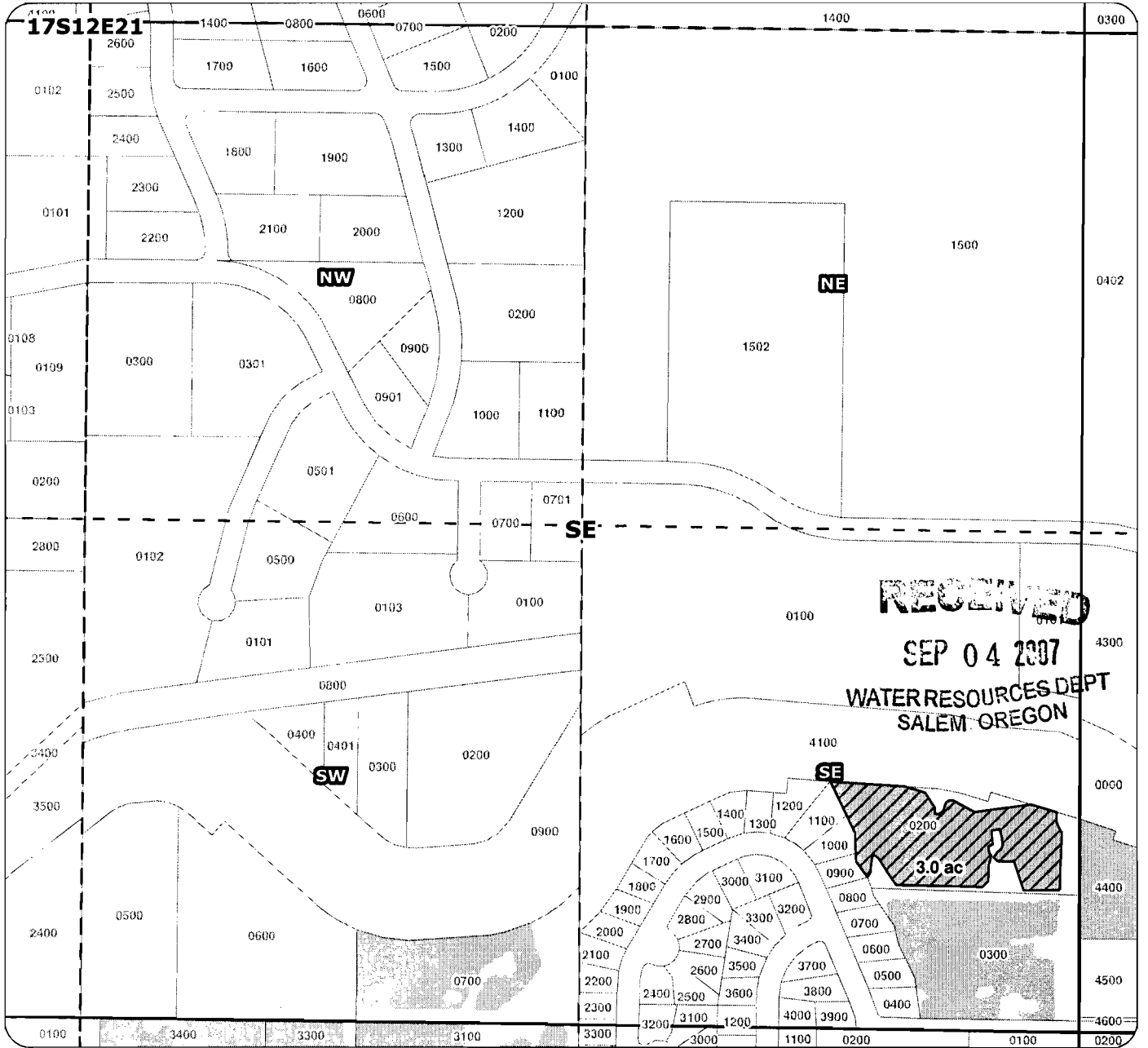
Date Created: May 2007

T 10463



1 inch equals 400 feet

2007 Swalley Irrigation District and Deschutes River Conservancy Permanent Instream Transfer Map



RECEIVED

SEP 04 2007

WATER RESOURCES DEPT
SALEM, OREGON

Application for Permanent Instream Transfer

RECEIVED

SEP 24 2007

WATER RESOURCES DEPT
SALEM, OREGON

for
City of Bend
taxlot 200
3.0 acres
(171221SESE)

Rumgay (c)



Proposed Transfer of Irrigation Rights



Water Rights



Geo-Spatial Solutions, Inc.

www.geospatialsolutions.com

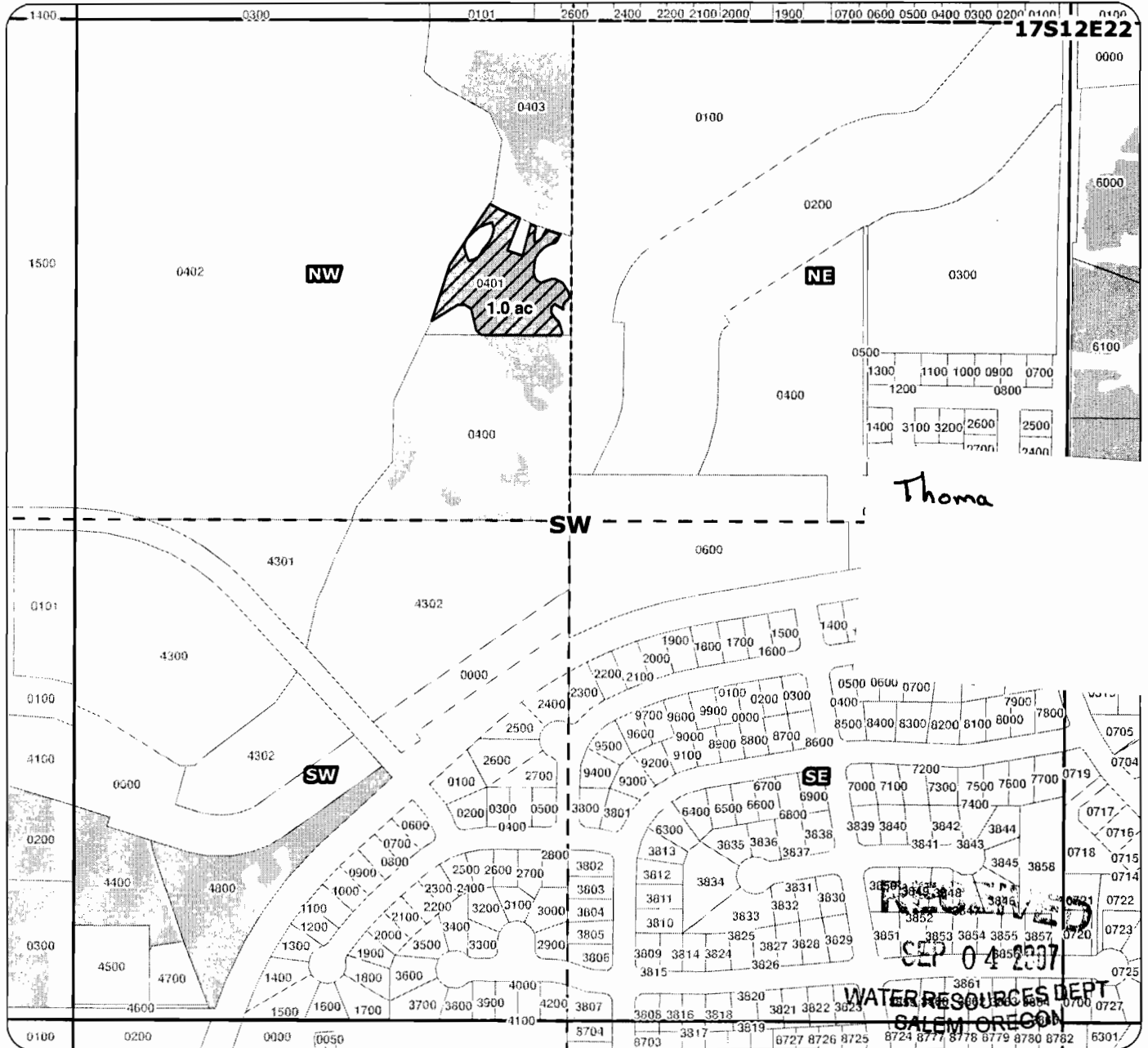
Date Created: May 2007

T 10463

1 inch equals 400 feet

MP 110

2007 Swalley Irrigation District and Deschutes River Conservancy Permanent Instream Transfer Map

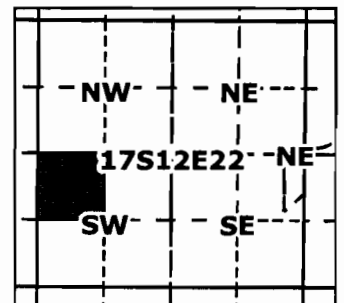



Application for Permanent Instream Transfer


RECEIVED

SEP 24 2007
 WATER RESOURCES DEPT
 SALEM, OREGON

for
 City of Bend
 taxlot 401
 1.0 acres
 (171222NWSW)



 Proposed Transfer of Irrigation Rights

 Water Rights



Geo-Spatial Solutions, Inc.
 www.geospatialolutions.com

Date Created: May 2007

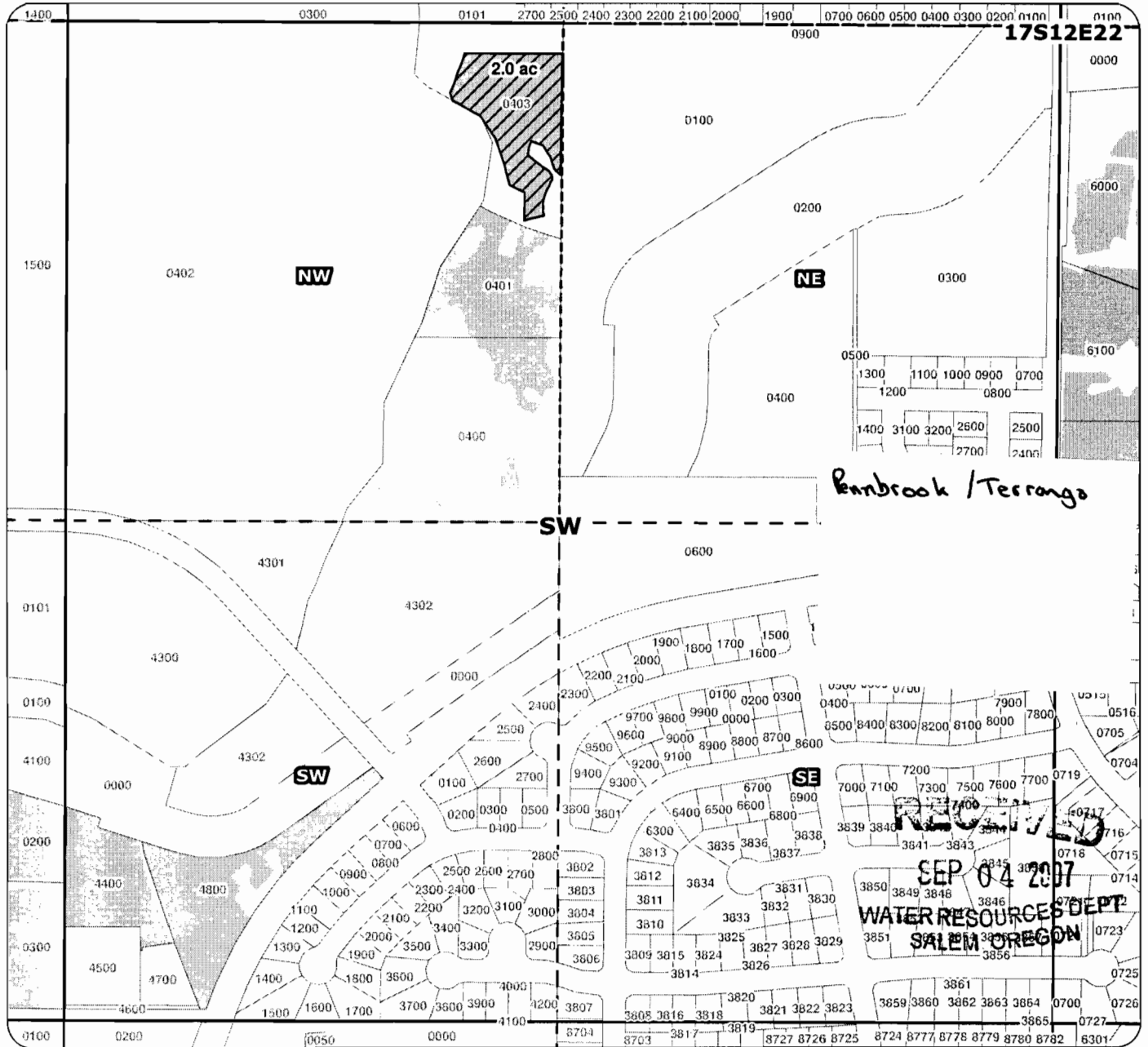
T 10463

1 inch equals 400 feet

MP 110



2007 Swalley Irrigation District and Deschutes River Conservancy Permanent Instream Transfer Map



Application for Permanent Instream Transfer

RECEIVED
 SEP 24 2007
 WATER RESOURCES DEPT
 SALEM OREGON

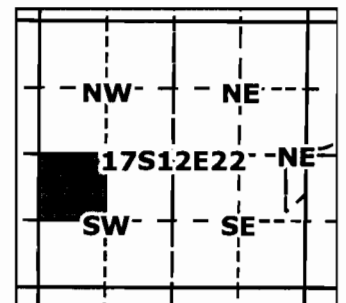
for
 City of Bend
 taxlot 403
 2.0 acres
 (171222NWSW)



Proposed Transfer of Irrigation Rights



Water Rights



Geo-Spatial Solutions, Inc.

www.geospatialolutions.com

Date Created: May 2007

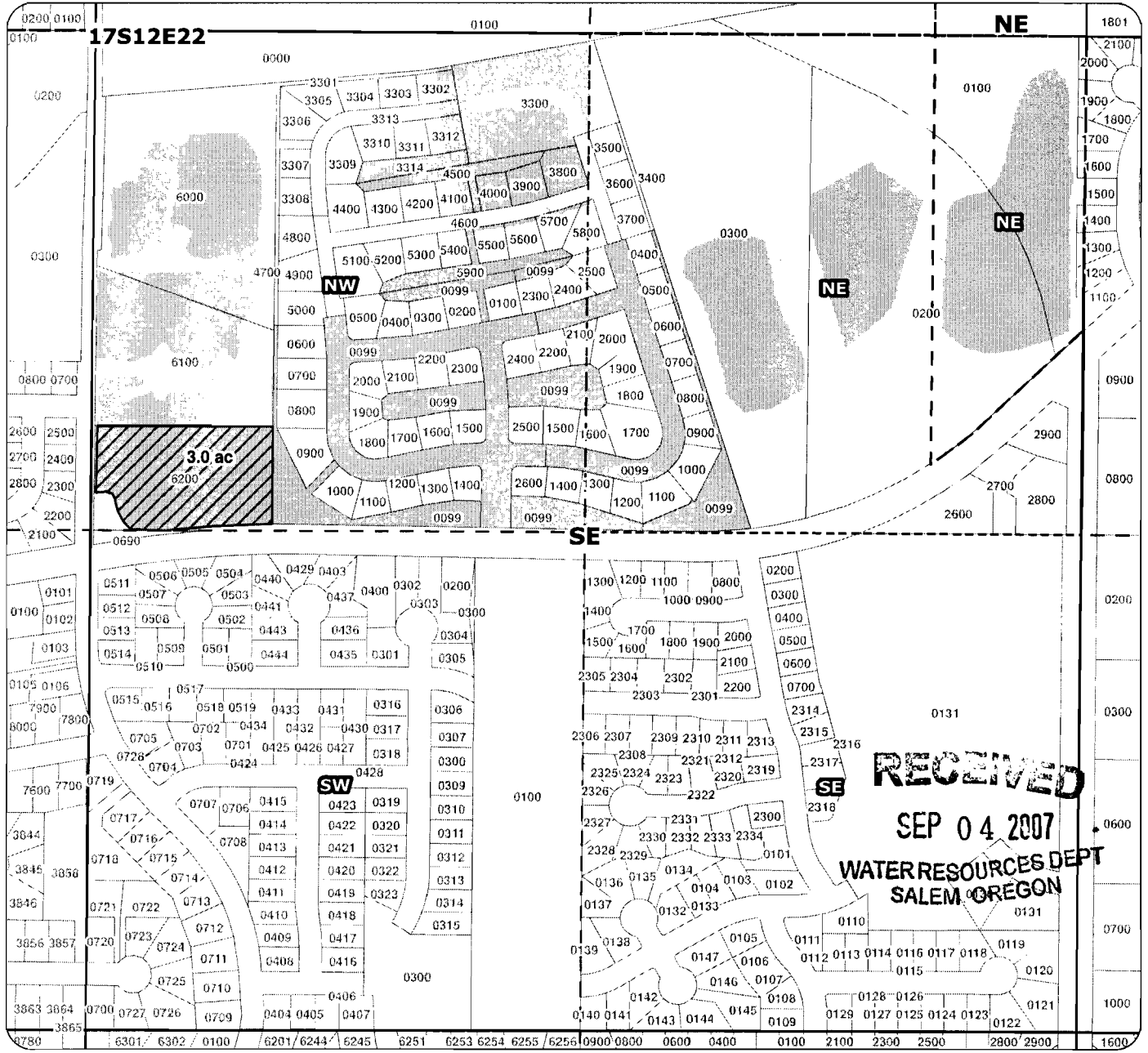
T 0463

1 inch equals 400 feet



MP 110

2007 Swalley Irrigation District and Deschutes River Conservancy Permanent Instream Transfer Map



Application for Permanent Instream Transfer

RECEIVED

SEP 24 2007
 WATER RESOURCES DEPT
 SALEM, OREGON

for
 City of Bend
 taxlot 6200
 3.0 acres
 (171222NWSE)

Al- Hajeri



Proposed Transfer of Irrigation Rights



Water Rights



Geo-Spatial Solutions, Inc.

www.geospatialsolutions.com

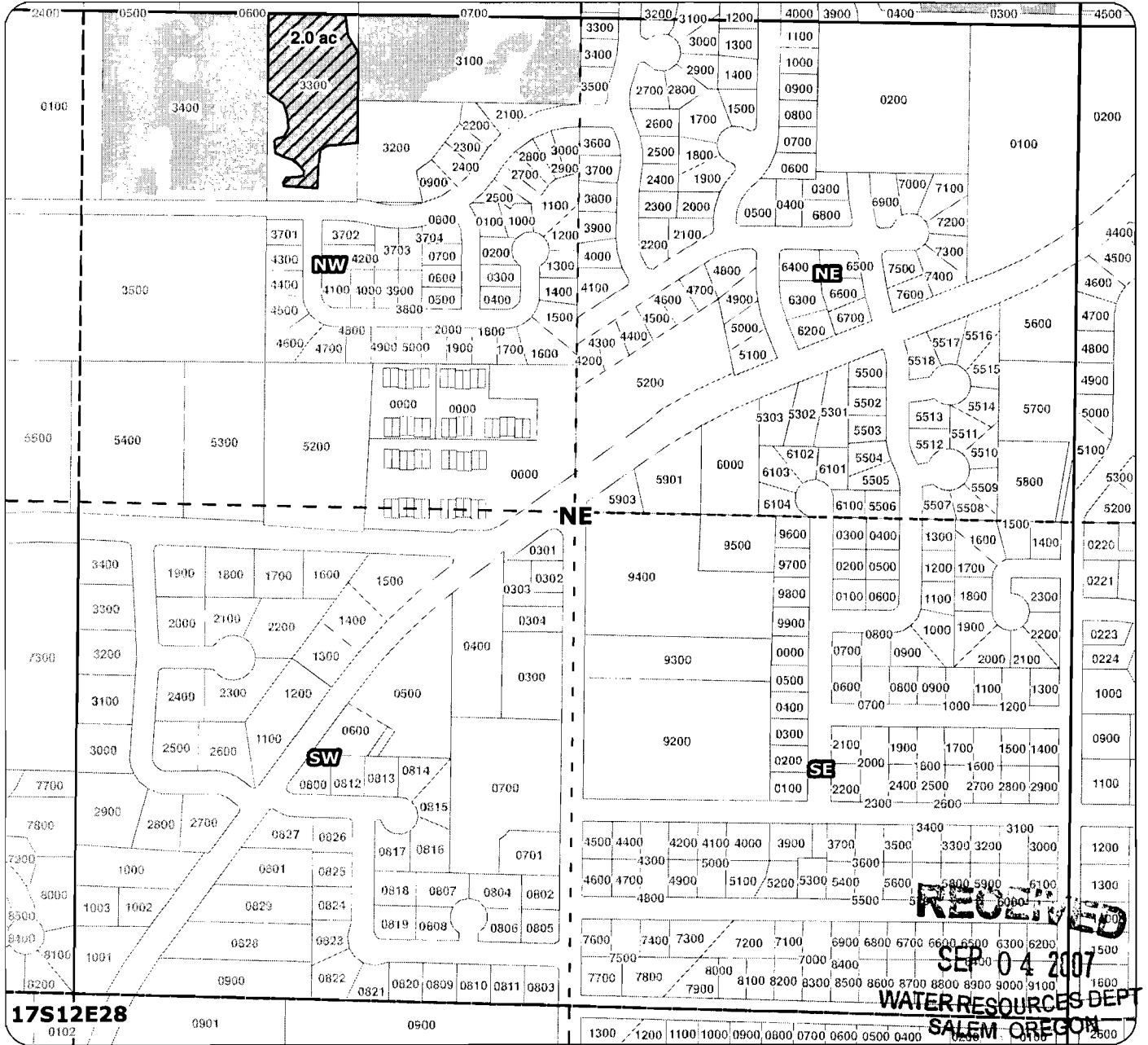
Date Created: May 2007

T 10463



MP 110 1 inch equals 400 feet

2007 Swalley Irrigation District and Deschutes River Conservancy Permanent Instream Transfer Map



17S12E28

RECEIVED
 SEP 04 2007
 WATER RESOURCES DEPT
 SALEM OREGON

Application for Permanent Instream Transfer

RECEIVED

SEP 24 2007
 WATER RESOURCES DEPT
 SALEM OREGON

for
 City of Bend
 taxlot 3300
 2.0 acres
 (171228NWE)

Glenshire



Proposed Transfer of Irrigation Rights



Water Rights



Geo-Spatial Solutions, Inc.
 www.geospatialolutions.com

Date Created: May 2007

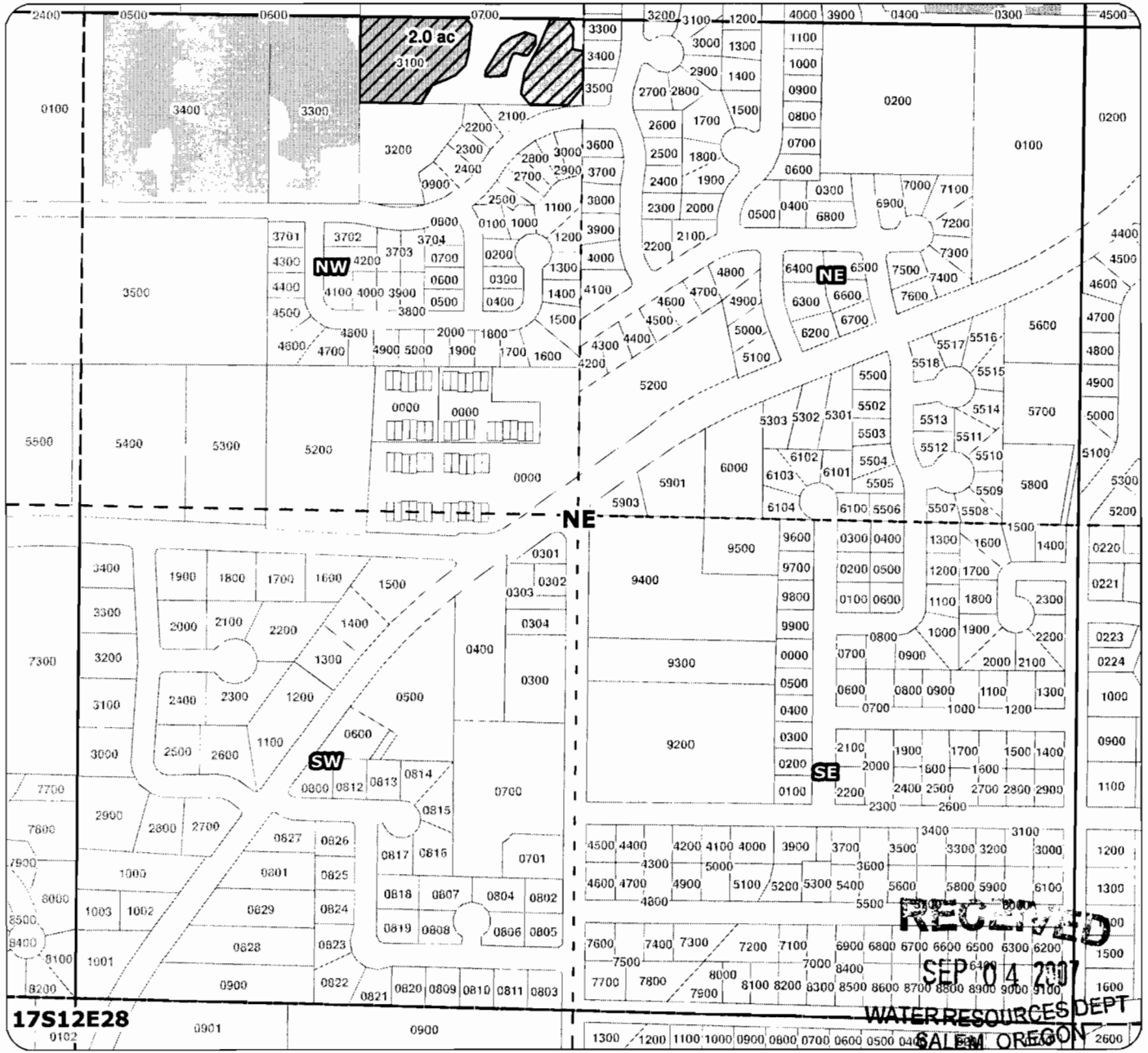
T 10463

1 inch equals 400 feet



MP 110

2007 Swalley Irrigation District and Deschutes River Conservancy Permanent Instream Transfer Map



RECEIVED
SEP 04 2007
WATER RESOURCES DEPT
SALEM OREGON


Application for Permanent Instream Transfer

RECEIVED
 SEP 24 2007
 WATER RESOURCES DEPT
 SALEM OREGON

for
 City of Bend
 taxlot 3100
 2.0 acres
 (171228NWNE)

Bennett

 Proposed Transfer of Irrigation Rights


 Water Rights



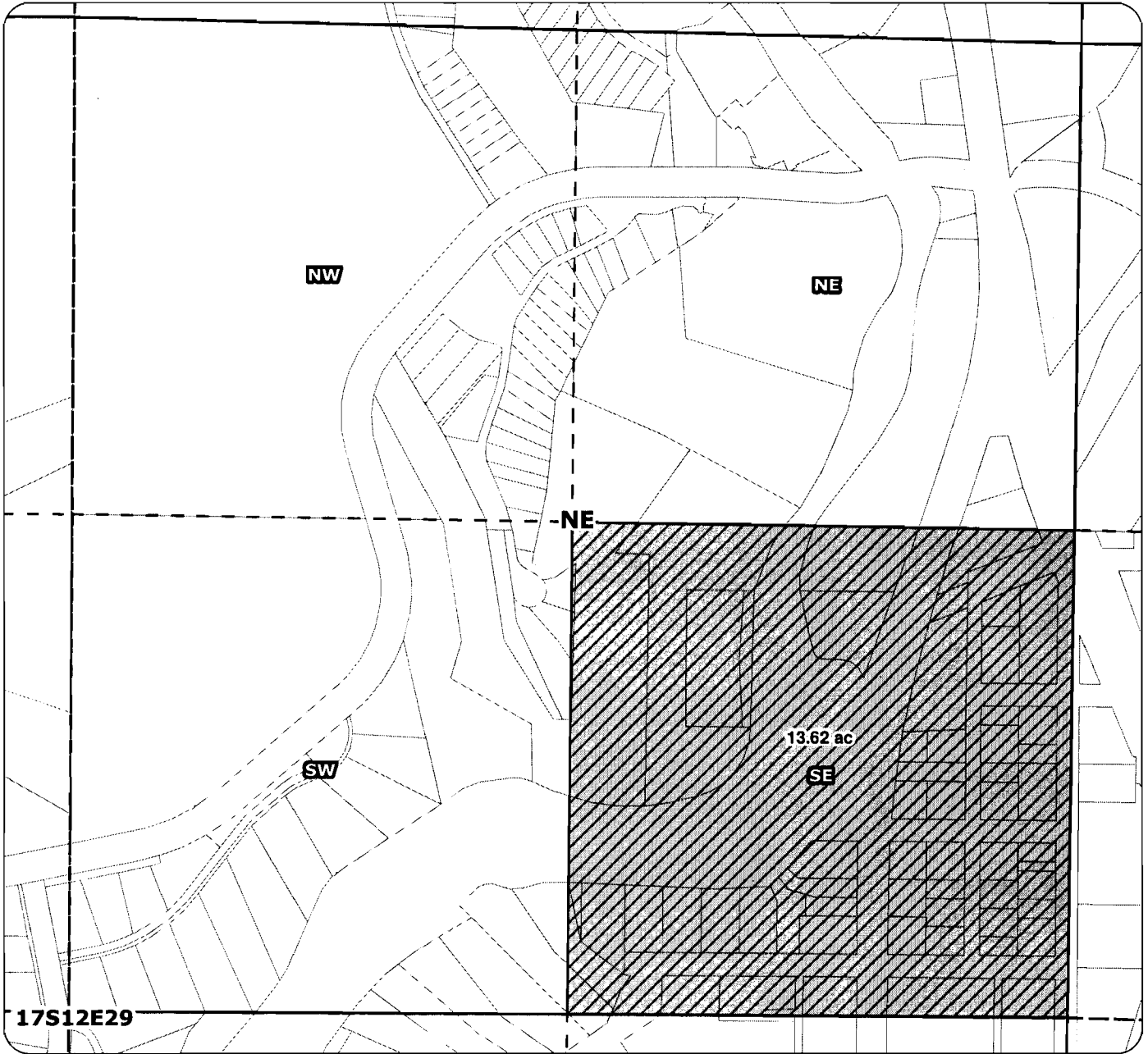
Geo-Spatial Solutions, Inc.
 www.geospatialsolutions.com

Date Created: May 2007

T 10463
 MP 110

 N
 1 inch equals 400 feet

2007 Swalley Irrigation District and Deschutes River Conservancy Permanent Instream Transfer Map



Application for Permanent Instream Transfer

for
City of Bend
13.62 acres
anywhere in

SID - Industrial



Proposed Transfer

RECEIVED



Water Rights

SEP 24 2007

171229SENE

WATER RESOURCES DEPT
SALEM, OREGON

Manufacturing Use

RECEIVED

Manufacturing?



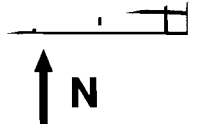
Geo-Spatial Solutions, Inc.

www.geospatialsolutions.com

SEP 04 2007

WATER RESOURCES DEPT
SALEM, OREGON

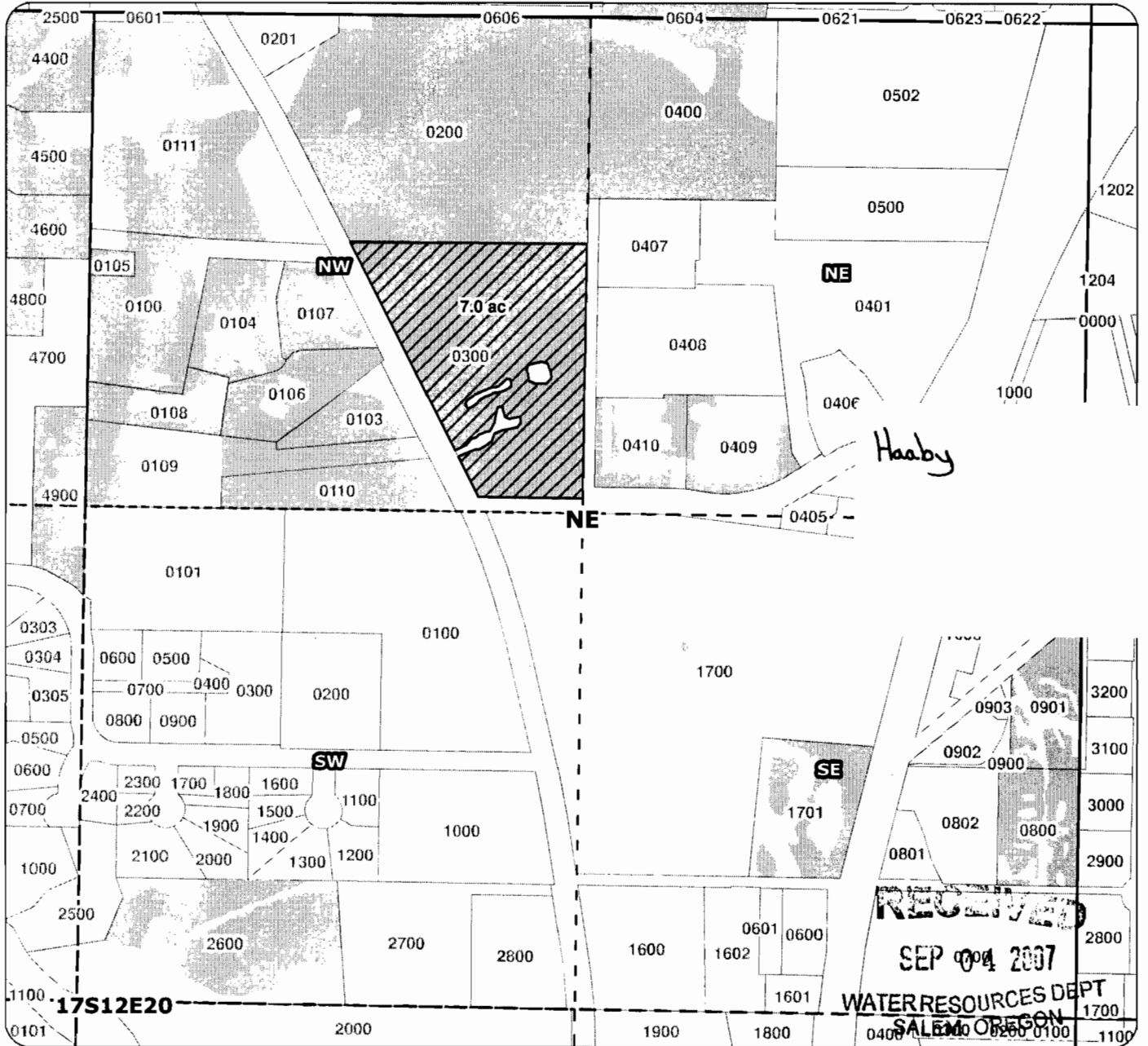
Date Created: May 2007



1 inch equals 400 feet

T 10463
MP 110

2007 Swalley Irrigation District and Deschutes River Conservancy Permanent Instream Transfer Map

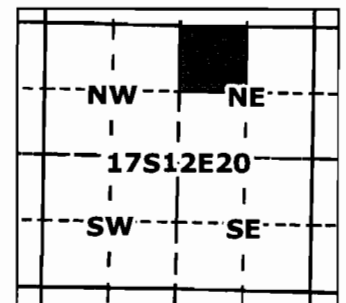


Application for Permanent Instream Transfer

RECEIVED

SEP 24 2007
WATER RESOURCES DEPT
SALEM OREGON

for
City of Bend
taxlot 300
7.0 acres
(171220NWNE)



Geo-Spatial Solutions, Inc.

www.geospatialolutions.com



Proposed Transfer of Irrigation Rights



Water Rights

Date Created: May 2007

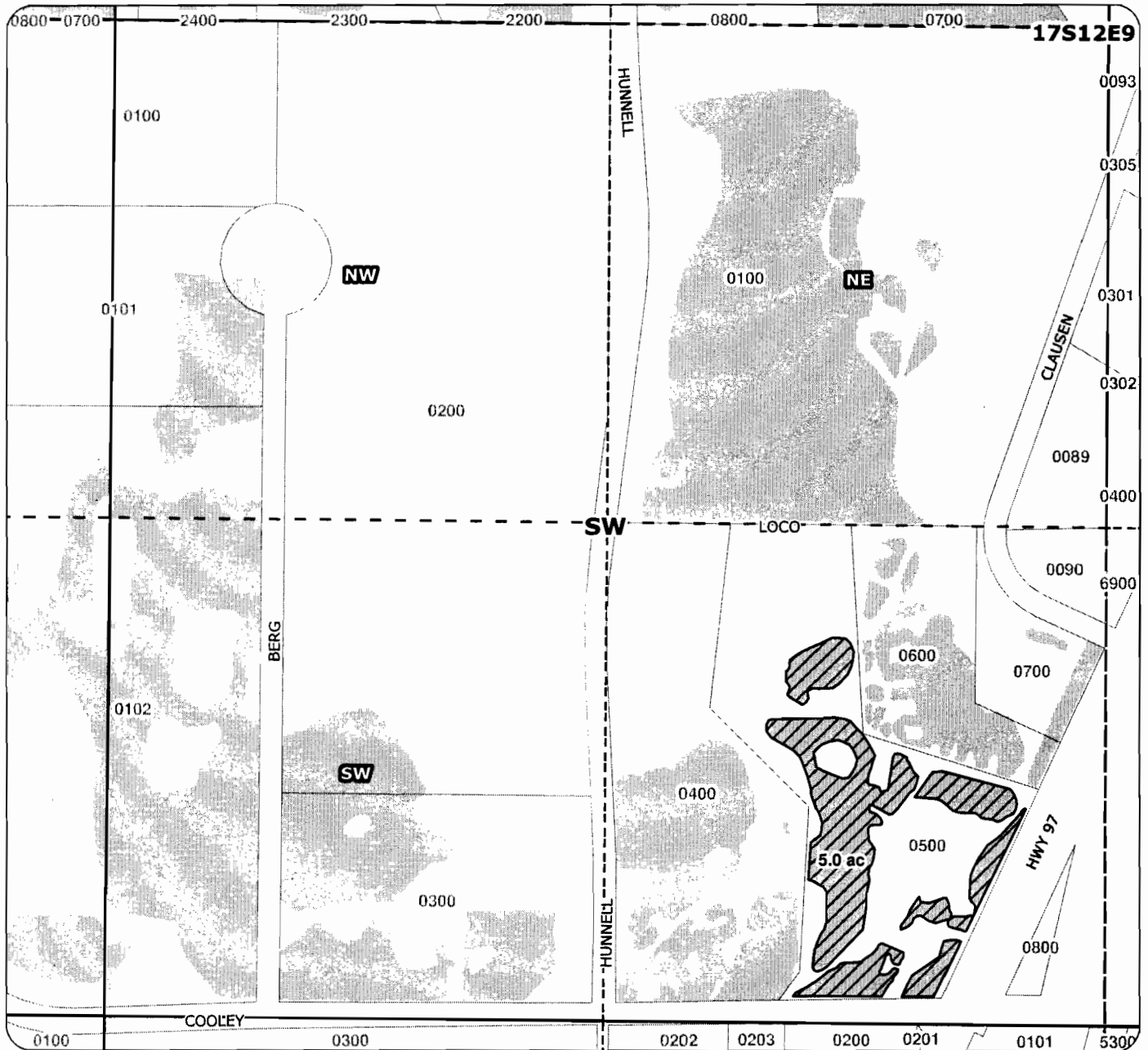
T 10463



1 inch equals 400 feet

MP 110

2007 Swalley Irrigation District and Deschutes River Conservancy Permanent Instream Transfer Map



Application for Permanent Instream Transfer

RECEIVED

SEP 24 2007
 WATER RESOURCES DEPT
 SALEM, OREGON

for
 City of Bend
 taxlot 500
 5.0 acres

RECEIVED

SEP 04 2007
 WATER RESOURCES DEPT
 SALEM, OREGON

Dickey

QC shows T/L #300




Geo-Spatial Solutions, Inc.
 www.geospatialolutions.com



Proposed Transfer of Irrigation Rights



Water Rights



Date Created: May 2007

T 10463

1 inch equals 400 feet

MP 110