

WATER RESOURCES DEPT
SALEM, OREGON

MAY 07 2008

RECEIVED

MAY 07 2008

WATER RESOURCES DEPT
SALEM, OREGON



A
N

DESERT SPRINGS RANCH

SW SW
SE SW Sec 19
T15S R11E, W.M.

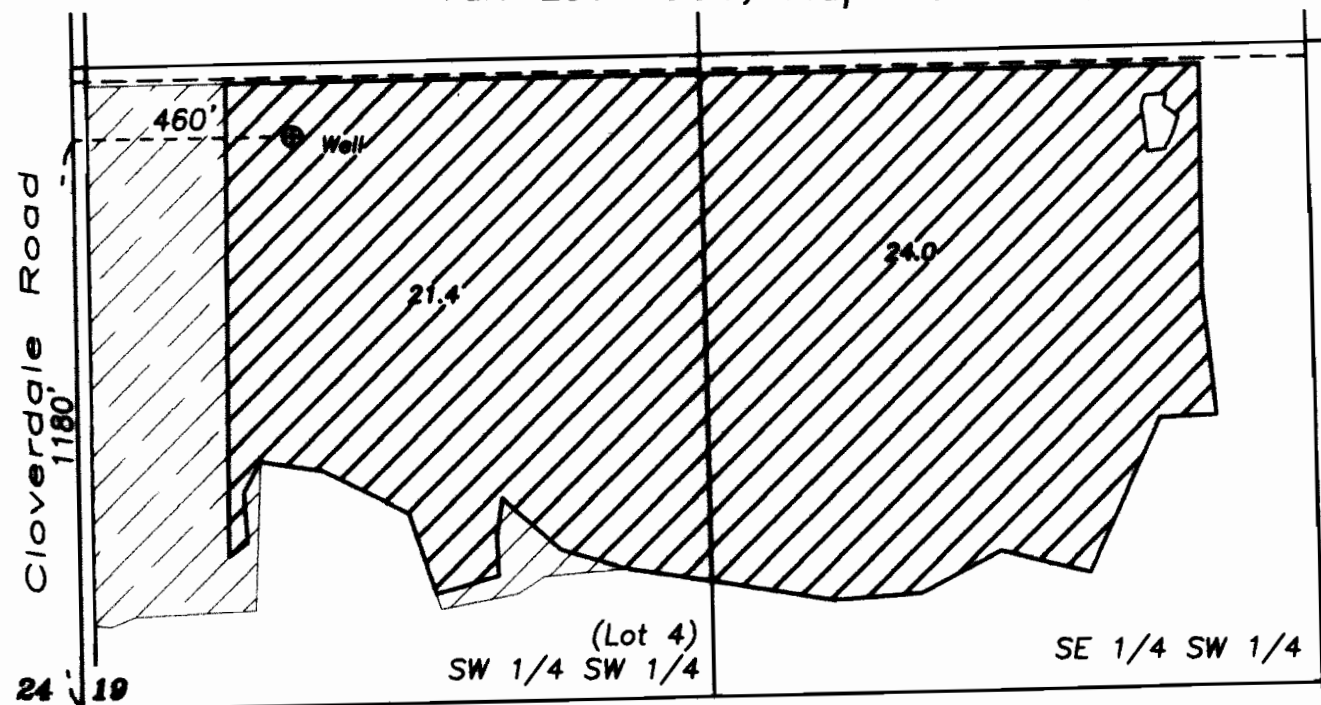
Water Rights Transfer

"Off" Map

In the name of: Donald H. Vetterlein
Tax Lot 4001, Map 15-11-00



Renewal date: 6/30/2010



RECEIVED

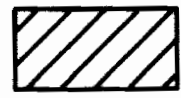
JUL 07 2008

WATER RESOURCES DEPT
SALEM, OREGON

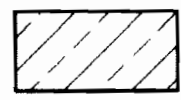


Point of Appropriation

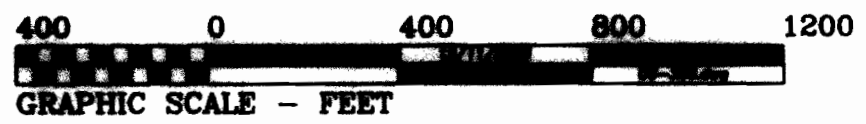
1180 feet north and 460 feet east from SW corner of Section 19



Water to transfer off (Certificate 61097, priority date 3/4/1980)



Existing water right (Certificate 74135 priority date 12/31/1895)



THIS MAP IS FOR THE PURPOSE OF IDENTIFYING THE LOCATION OF THE WATER RIGHT. IT IS NOT INTENDED TO PROVIDE LEGAL DIMENSIONS OR LOCATIONS OF PROPERTY OWNERSHIP LINES.

Water Rights Transfer


"On" Map

In the name of Donald H. Vetterlein
Tax Lots 2800, 3002, 3003, Map 15-11

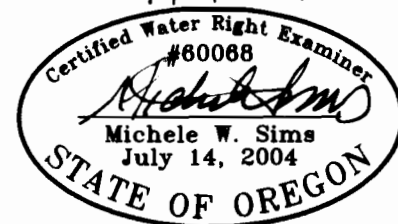
RECEIVED

JUL - 2008

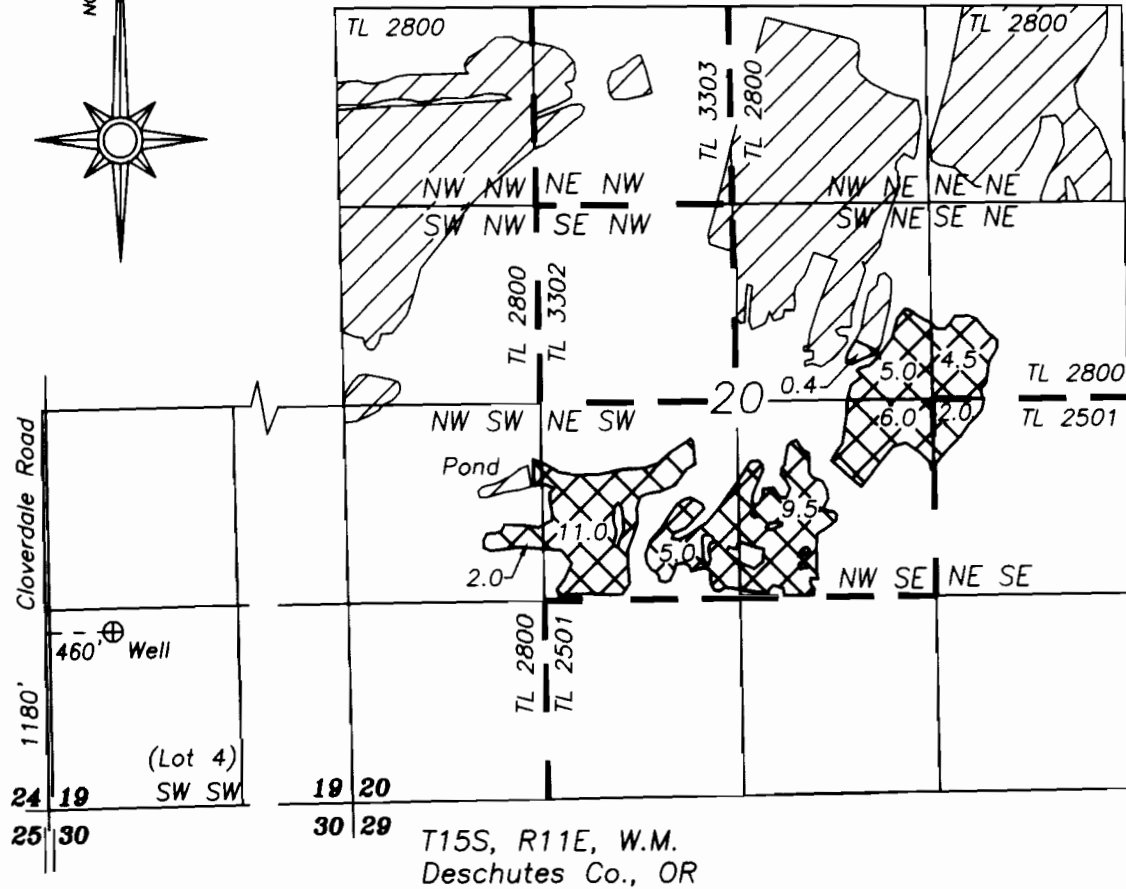
WATER RESOURCES DIVISION
STATE OF OREGON



7/2/2008




Renewal date: 6/30/2010



Water to transfer on
(Certificate 61097 priority
date 3/4/1980)



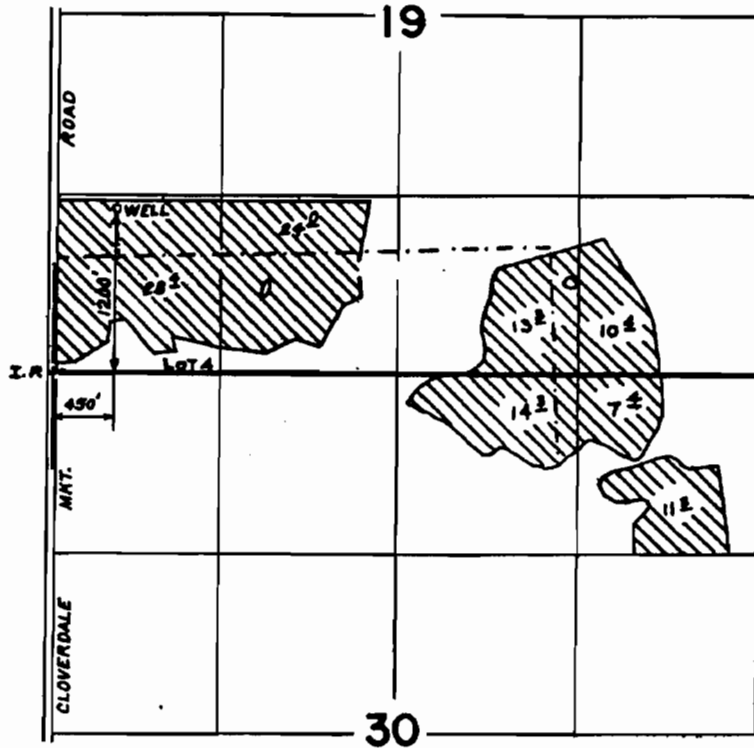
Existing water right
(Certificate 74135, priority
date 12/31/1895)



GRAPHIC SCALE - FEET

THIS MAP IS FOR THE PURPOSE OF IDENTIFYING THE LOCATION OF THE WATER RIGHT. IT IS NOT INTENDED TO PROVIDE LEGAL DIMENSIONS OR LOCATIONS OF PROPERTY OWNERSHIP LINES.

T.15S., R.11E., W.M.



SCALE: 1" = 1320'

FINAL PROOF SURVEY UNDER

Application No. G-9587... Permit No. G-8846... Sect. #61097
IN NAME OF

.....DONALD H. VETTERLEIN.....

Surveyed FEB. 28. 1985, by LESLIE OLSON.

RECEIVED

DATE 5-23-89

WATER MASTER DISTRICT #11

BY SMJ

15S-11E
PTS-11-1985A

TWB

G8846

THREE SISTERS IRRIGATION DISTRICT

P. O. Box 2230
SISTERS, OR 97759


541-549-8815 (OFFICE)
541-549-8070 (FAX)

July 2, 2008

To Whom It May Concern:

The attached on and off maps represent a transfer that is in progress for Vetterlein (Desert Springs Ranch).

Sincerely,



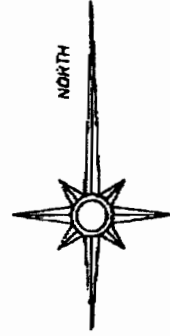
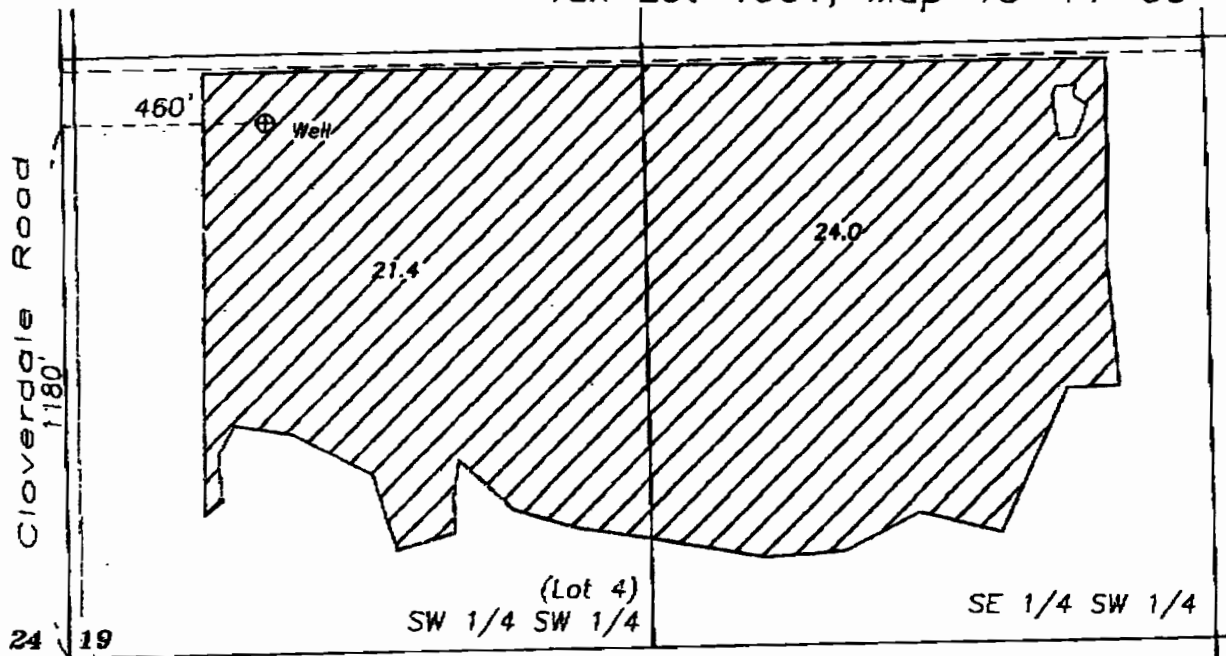
Marc Thalacker,
Manager

RECEIVED
JUL 07 2008
WATER RESOURCES DEPT
SALEM, OREGON

Water Rights Transfer


"On" Map



Three Sisters Irrigation District
In the name of: Donald H. Vetterlein
Tax Lot 4001, Map 15-11-00



Renewal date: 6/30/2008

T15S R11E, W.M.
Deschutes Co., OR



-  Water to transfer on (Certificate 74135, priority date 12/31/1895)
-  Existing water right (Certificate 74135, priority date 12/31/1895)

THIS MAP IS FOR THE PURPOSE OF IDENTIFYING THE LOCATION OF THE WATER RIGHT. IT IS NOT INTENDED TO PROVIDE LEGAL DIMENSIONS OR LOCATIONS OF PROPERTY OWNERSHIP LINES.

Fred A. Ast, Jr. & Associates 250 W. Cascade Ave. P.O. Box 751 Sisters, OR 97759 541-549-7851

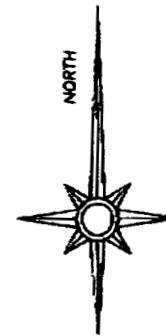
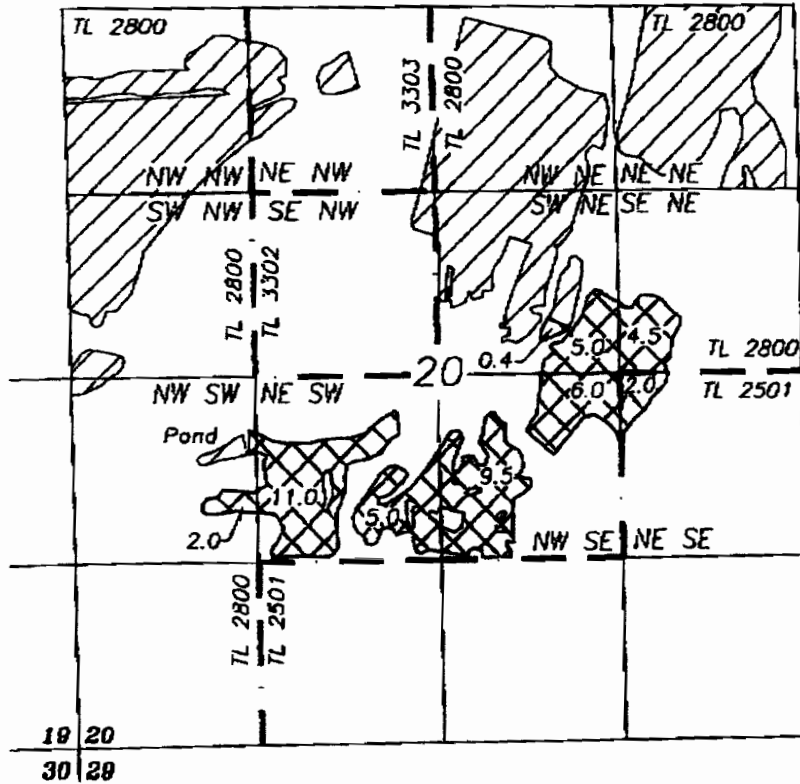
RECEIVED
JUL 07 2008
WATER RESOURCES DEPT
SALEM, OREGON

Water Rights Transfer

"Off" Map

Three Sisters Irrigation District

Tax Lots 2800, 3302, 3303,
Map 15-11
Donald L Vetterlein




Renewal date: 6/30/2008



Water to transfer off
(Certificate 74135, priority
date 12/31/1895)



Water to remain
(Certificate 74135, priority
date 12/31/1895)



THIS MAP IS FOR THE PURPOSE OF IDENTIFYING THE LOCATION OF THE WATER RIGHT. IT IS NOT INTENDED TO PROVIDE LEGAL DIMENSIONS OR LOCATIONS OF PROPERTY OWNERSHIP LINES.

Fred A. Ast, Jr. & Associates 250 W. Cascade Ave. P.O. Box 751 Sisters, OR 97759 541-549-7851

RECEIVED
 JUL 07 2008
 WATER RESOURCES DEPT
 SALEM, OREGON

07/07/2008 14:03
 5415498070
 TSID
 PAGE 03/03