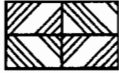


# T8S. R2W., W.M.

James A. & Alice Fay Coates  
SE 1/4 NW 1/4 SECTION 19  
6221 COATES DR. SE  
SALEM, OR. 97301

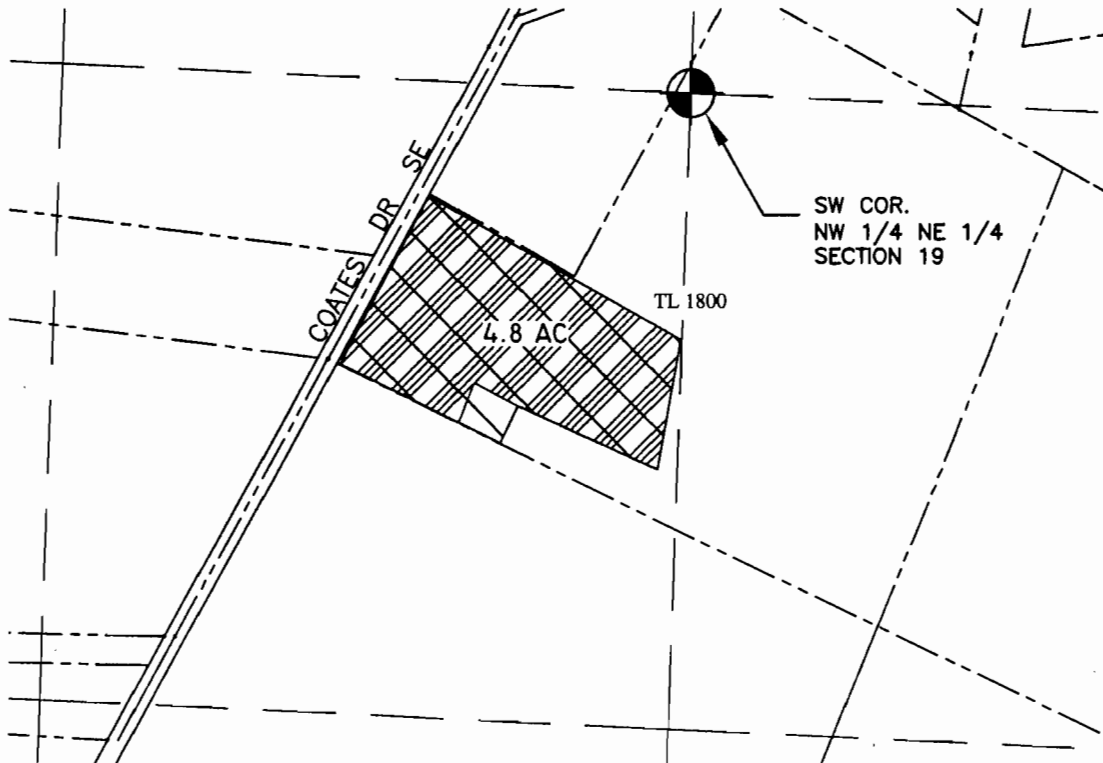
## LEGEND

 E-82 WATER RIGHT (1909)

 "FROM" LANDS FOR  
CERTIFICATE #54302



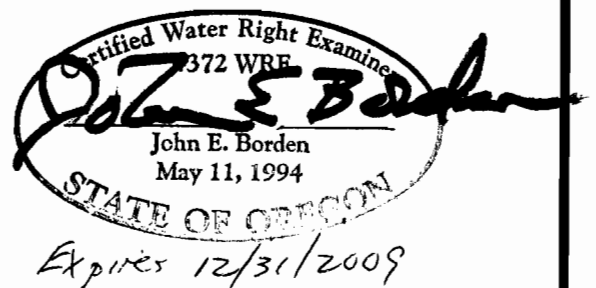
SCALE: 1"=400'



WATER PURVEYOR: SANTIAM WATER CONTROL DISTRICT

SOURCE OF WATER: NORTH SANTIAM RIVER

P.O.D. COORDINATES: 1800 FT. SOUTH & 2830 FT. EAST FROM  
WEST 1/4 CORNER OF TOWNSHIP 9 SOUTH | WEST SECTION 11



**RECEIVED**

JUL 11 2008

WATER RESOURCES DIVISION  
SALEM, OREGON

**TRANSFER "FROM" WATER RIGHTS**

SANTIAM WATER  
CONTROL DISTRICT

284 E. WATER ST.  
STAYTON, OR. 97383  
503-769-5995

**TRANSFER APPLICATION MAP**

FILE PATH & NAME: F:\SWCD\FERS\F\_COATES\_MUMPER\_TO\_SMITH\_012208.dwg

T8S. R1W., W.M.

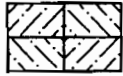
SW 1/4 SE 1/4  
SE 1/4 SW 1/4  
SECTION 33

T9S. R1W., W.M.

NE 1/4 NW 1/4 SECTION 4

Santiam Golf Club  
8725 GOLF CLUB RD. SE  
AUMSVILLE, OR. 97325

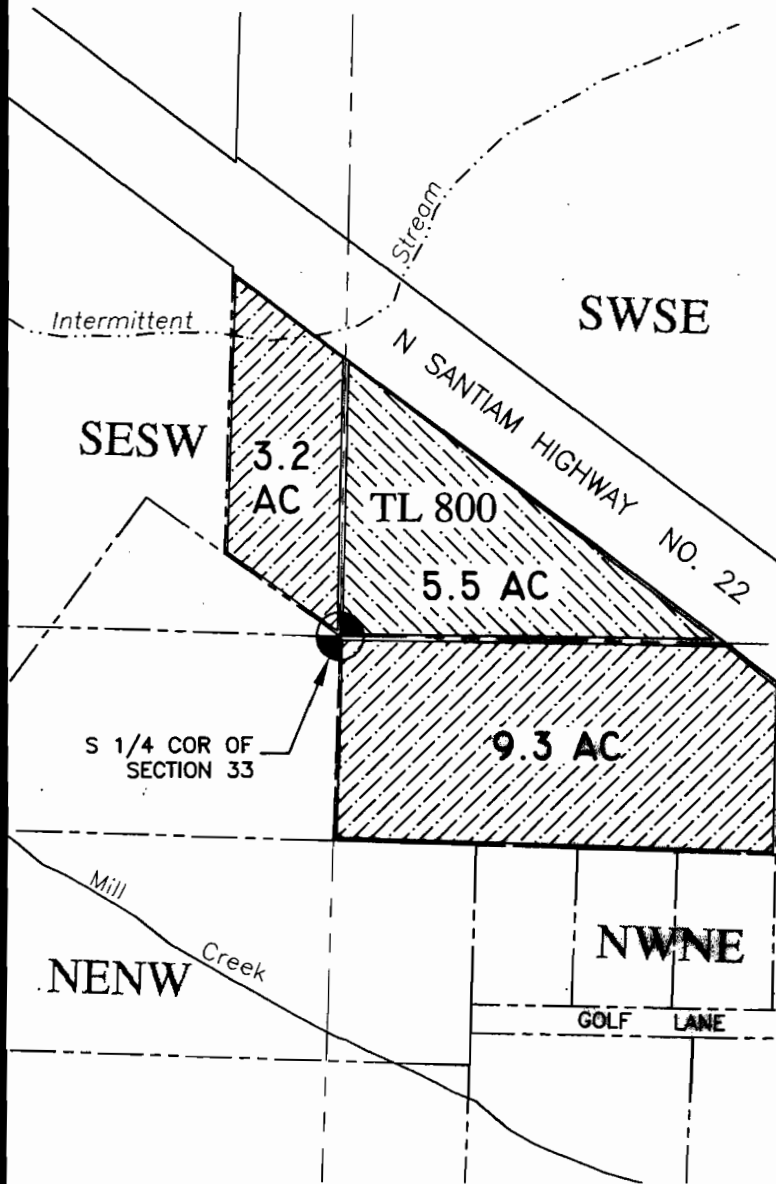
**LEGEND**



"TO" LANDS FOR  
CERTIFICATES #54302,  
#68662 AND #68663



SCALE: 1"=400'

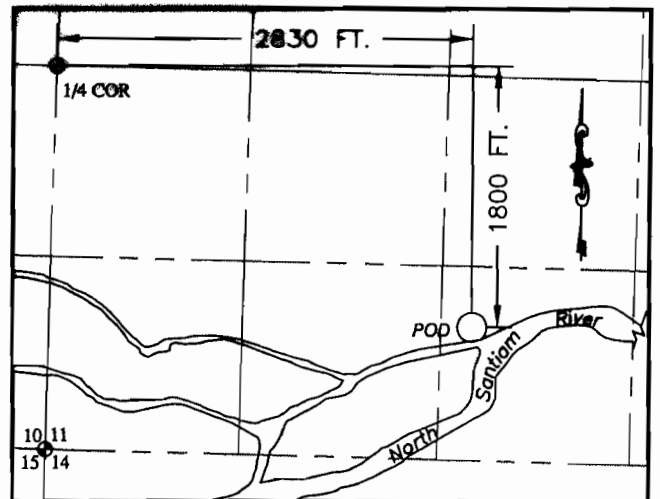


Certified Water Right Examiner  
#372 WPR  
*John E. Borden*  
John E. Borden  
May 11, 1994  
STATE OF OREGON  
Expires 12-31-2009

TOWNSHIP 8S  
TOWNSHIP 9S

T9S. R1W., W.M.

SCALE: 1"=1320'



**TRANSFER "TO"  
WATER RIGHTS  
RECEIVED**

JUL 11 2008

WATER RESOURCES DEPT

SALEM, OREGON  
**SANTIAM WATER  
CONTROL DISTRICT**

WATER PURVEYOR:  
SANTIAM WATER CONTROL  
DISTRICT


284 E. WATER ST.  
STAYTON, OR. 97383  
503-769-2669

**TRANSFER APPLICATION MAP**

FILE PATH & NAME: F\_HART\_CO\_MAR\_STENGEL\_TO\_SANTIAMGOLF\_041708.dwg

**LEGEND**

 E-82 WATER RIGHT (1909)

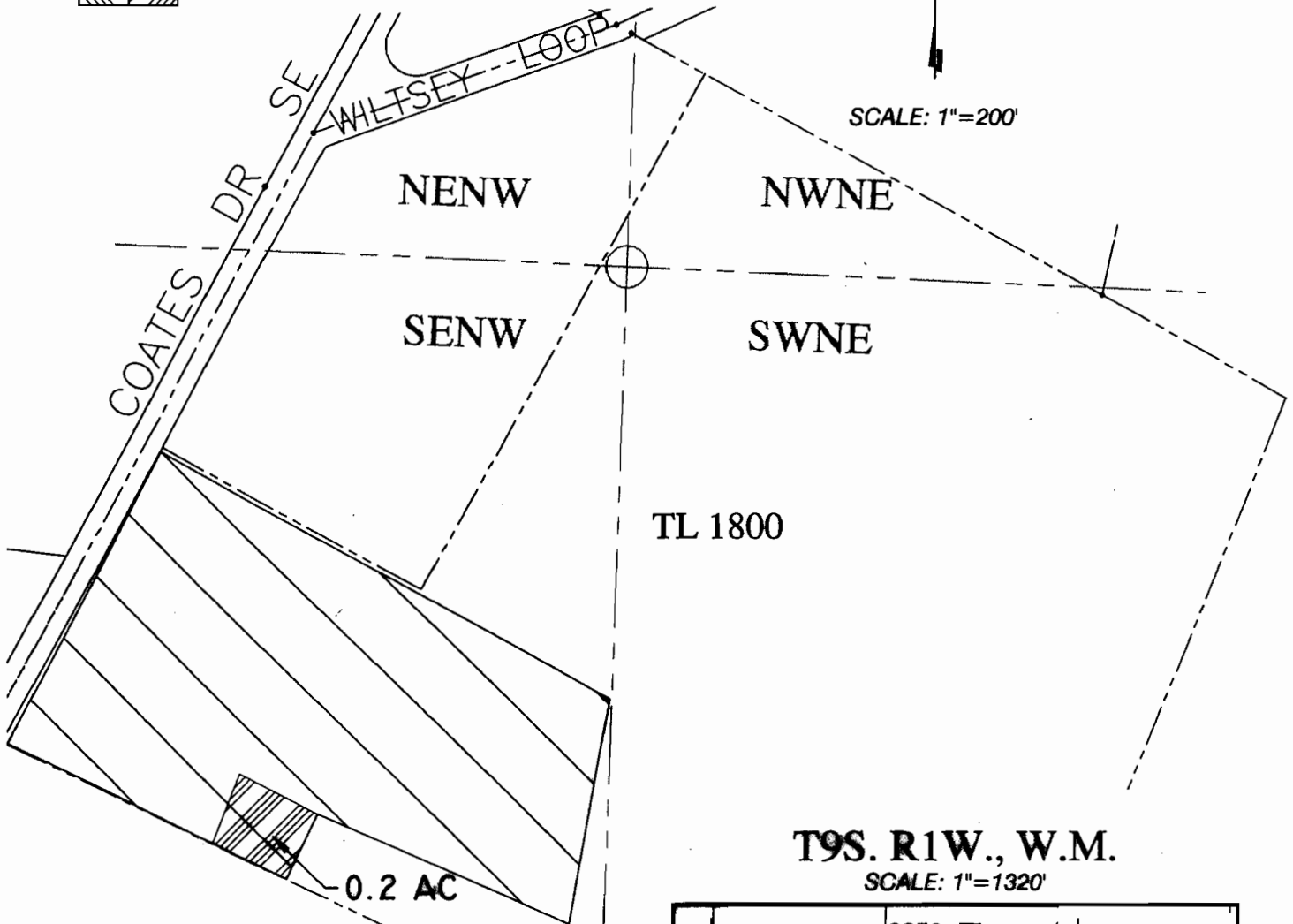
 "FROM" LANDS FOR  
CERTIFICATE #54302

**T8S. R2W., W.M.**

James A. & Alice Fay Coates  
SE 1/4 NW 1/4 SECTION 19  
6221 COATES DR. SE  
SALEM, OR. 97301

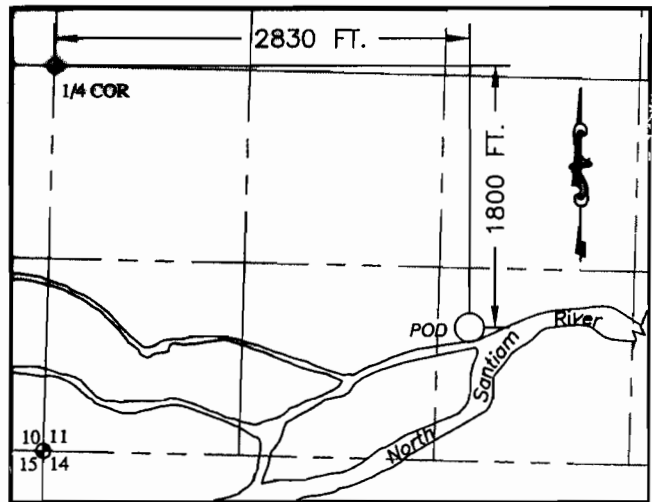


SCALE: 1"=200'



**T9S. R1W., W.M.**

SCALE: 1"=1320'



WATER PURVEYOR: SANTIAM WATER CONTROL DISTRICT

Certified Water Right Examiner  
#372 WME  
*John E. Borden*  
John E. Borden  
May 11, 1994

STATE OF OREGON  
~~Expires 12-31-2009~~  
TRANSFER "FROM"

RECEIVED WATER RIGHTS

JUL 11 2008

WATER RESOURCES  
SALEM, OREGON

SANTIAM WATER  
CONTROL DISTRICT

284 E. WATER ST.  
STAYTON, OR. 97383  
503-769-2669

**TRANSFER APPLICATION MAP**

FILE PATH & NAME: F\_HART\_CO\_MAR\_STENGEL\_TO\_SANTIAMGOLF\_041708.dwg

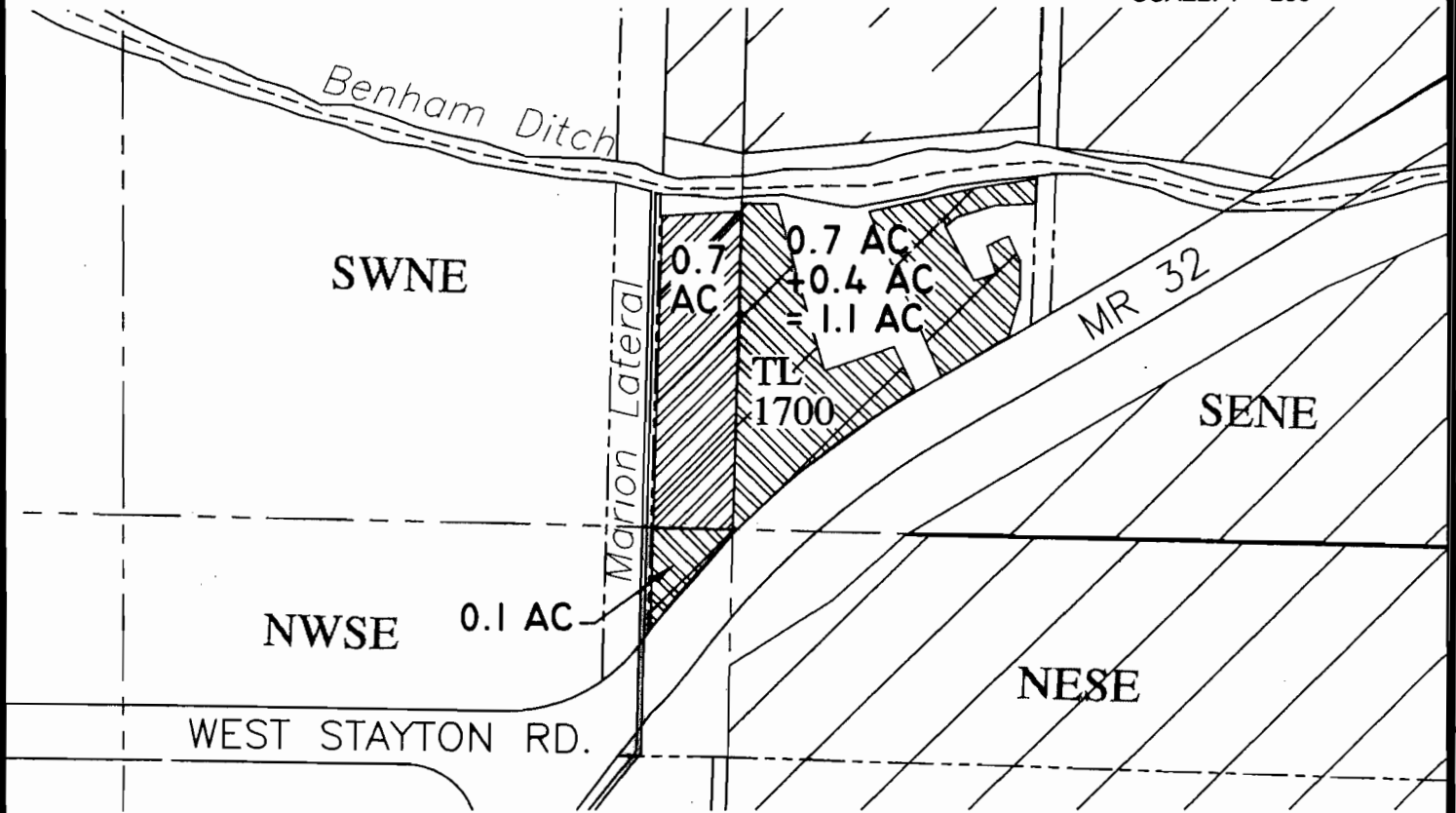
# T9S. R1W., W.M.

Robert L. & Marlene R. Hartman  
 SW 1/4 NE 1/4  
 SE 1/4 NE 1/4  
 NW 1/4 SE 1/4  
 SECTION 18  
 10337 STAYTON ROAD SE  
 AUMSVILLE, OR. 97325

## LEGEND

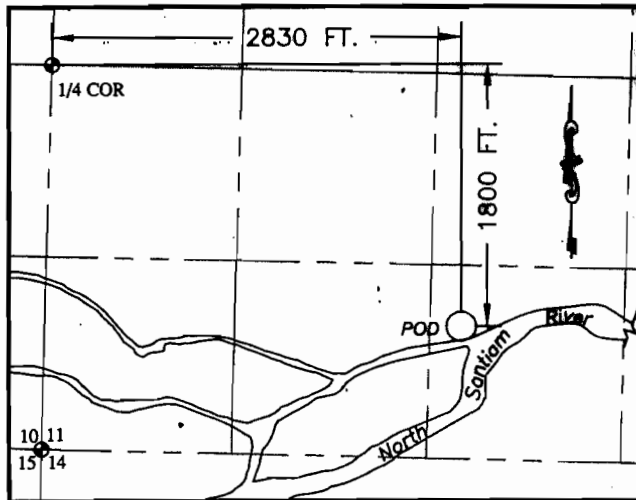
-  1401 WATER RIGHT (1911)
-  \*FROM\* LANDS FOR CERTIFICATE #68662

SCALE: 1"=200'



# T9S. R1W., W.M.

SCALE: 1"=1320'



WATER PURVEYOR: SANTIAM WATER CONTROL DISTRICT

**TRANSFER "FROM"**  
**WATER RIGHTS RECEIVED**

JUL 11 2008

WATER RESOURCES DEPT  
 SALEM, OREGON

Qualified Water Right Examiner  
 #372 WRE  
*John E. Borden*  
 John E. Borden  
 May 11, 1994  
 STATE OF OREGON  
 Expires 12-31-2009

SANTIAM WATER  
 CONTROL DISTRICT

284 E. WATER ST.  
 STAYTON, OR. 97383  
 503-769-2669

**TRANSFER APPLICATION MAP**

FILE PATH & NAME: F\_HART\_CO\_MAR\_STENDEL\_TO\_SANTIAMGOLF\_041708.dwg

RECEIVED

JUL 11 2008

WATER RESOURCES DEPT  
SALEM, OREGON

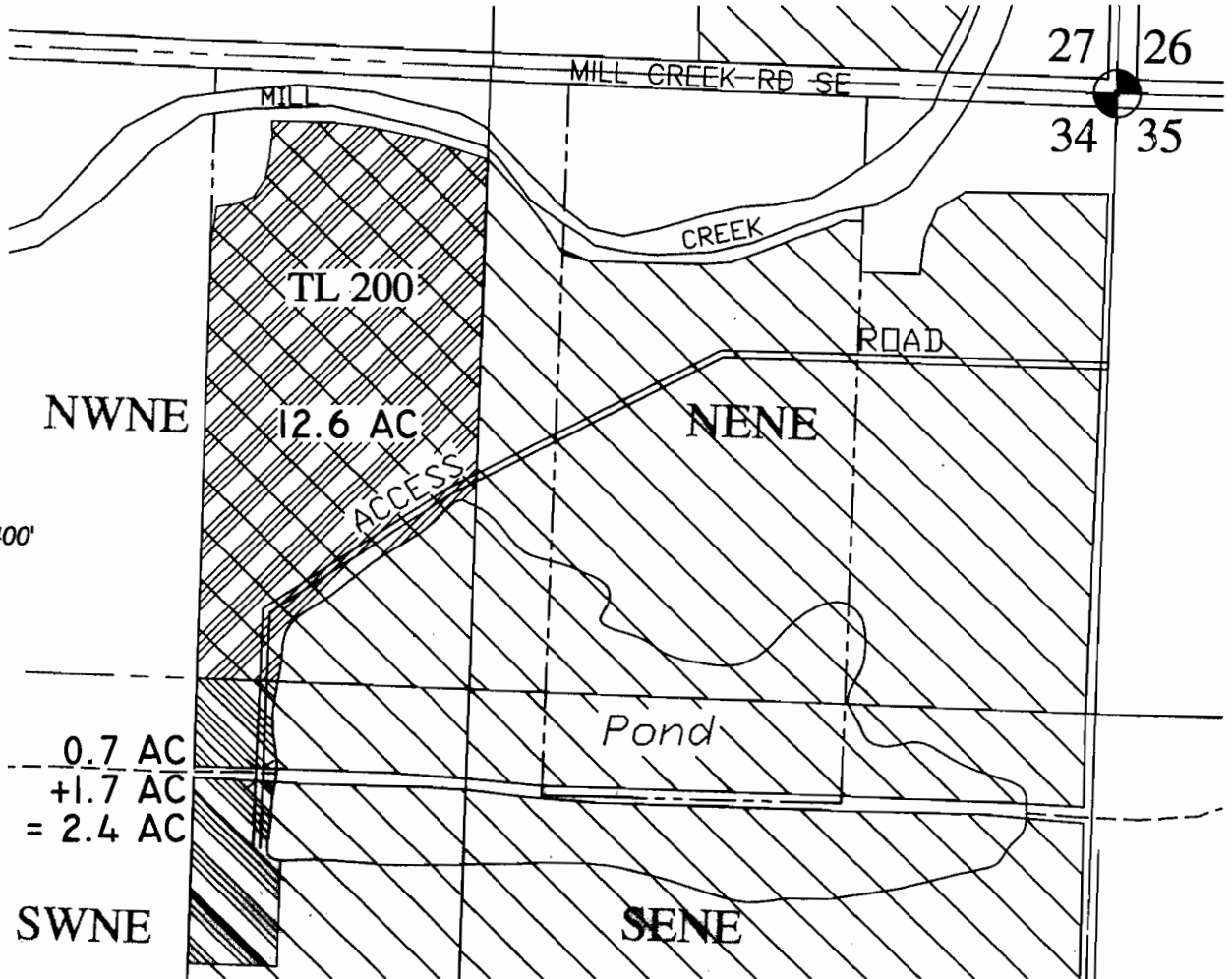
# T8S. R2W., W.M.

Mary & Jebilant Stengel LLC  
NW 1/4 NE 1/4  
SW 1/4 NE 1/4  
SECTION 34  
7474 MILL CREEK RD. SE  
AUMSVILLE, OR. 97325

## LEGEND

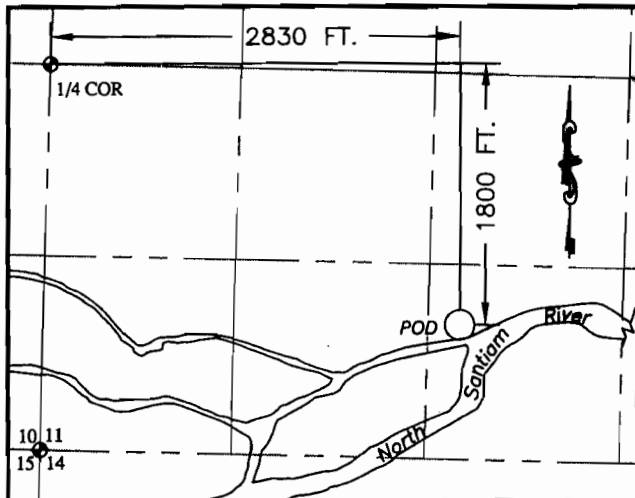
 E-82 WATER RIGHT (1909)

 'FROM' LANDS FOR  
CERTIFICATE #68663



# T9S. R1W., W.M.

SCALE: 1"=1320'



## TRANSFER "FROM" WATER RIGHTS

*John E. Borden*  
 Certified Water Right Examiner  
 #372 WRE  
 John E. Borden  
 May 11, 1994  
 STATE OF OREGON  
 Expires 12-31-2009

WATER PURVEYOR:  
SANTIAM WATER  
CONTROL DISTRICT

SANTIAM WATER  
CONTROL DISTRICT

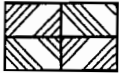
284 E. WATER ST.  
STAYTON, OR. 97383  
503-769-2669

## TRANSFER APPLICATION MAP

FILE PATH & NAME: F HART CO. MAR STENDEL TO SANTIAMGOLF 041708.dwg

**LEGEND**

 E-82 WATER RIGHT (1909)

 "FROM" LANDS FOR CERTIFICATE #68663

**T8S. R2W., W.M.**

Marion Co-Housing Authority  
SW 1/4 SE 1/4 SECTION 25  
210-260 N 11TH ST  
AUMSVILLE, OR. 97325

**RECEIVED**

**JUL 11 2008**

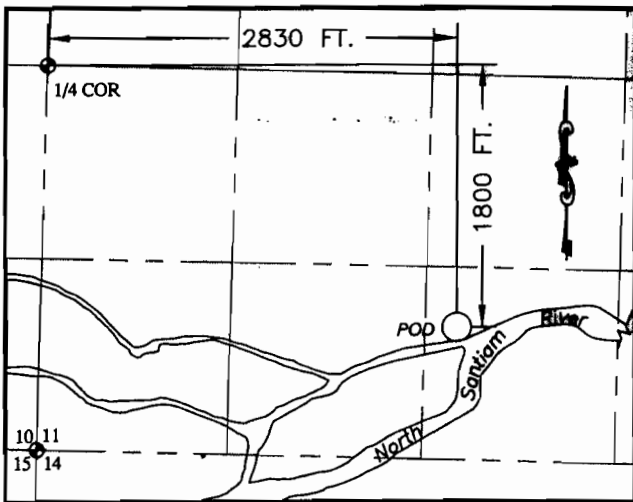
WATER RESOURCES DEPT  
SALEM, OREGON

SCALE: 1"=200'




**T9S. R1W., W.M.**

SCALE: 1"=1320'



WATER PURVEYOR: SANTIAM WATER CONTROL DISTRICT

**TRANSFER "FROM"**  
**WATER RIGHTS**

  
 JOHN E. BORDEN  
 May 11, 1994  
 STATE OF OREGON  
 Expands 12-31-2009

**SANTIAM WATER CONTROL DISTRICT**

284 E. WATER ST.  
STAYTON, OR. 97383  
503-769-2669

**TRANSFER APPLICATION MAP**

FILE PATH & NAME: F\_HART\_CO\_MAR\_STENGEL\_TO\_SANTIAMGOLF\_041708.dwg

T9S. R2W., W.M. RECEIVED

Stephen Smith  
NW 1/4 NW 1/4 SECTION 3  
6806 LITTLE RD SE  
TURNER, OR. 97392

JUL 11 2008

WATER RESOURCES DEPT  
SALEM, OREGON

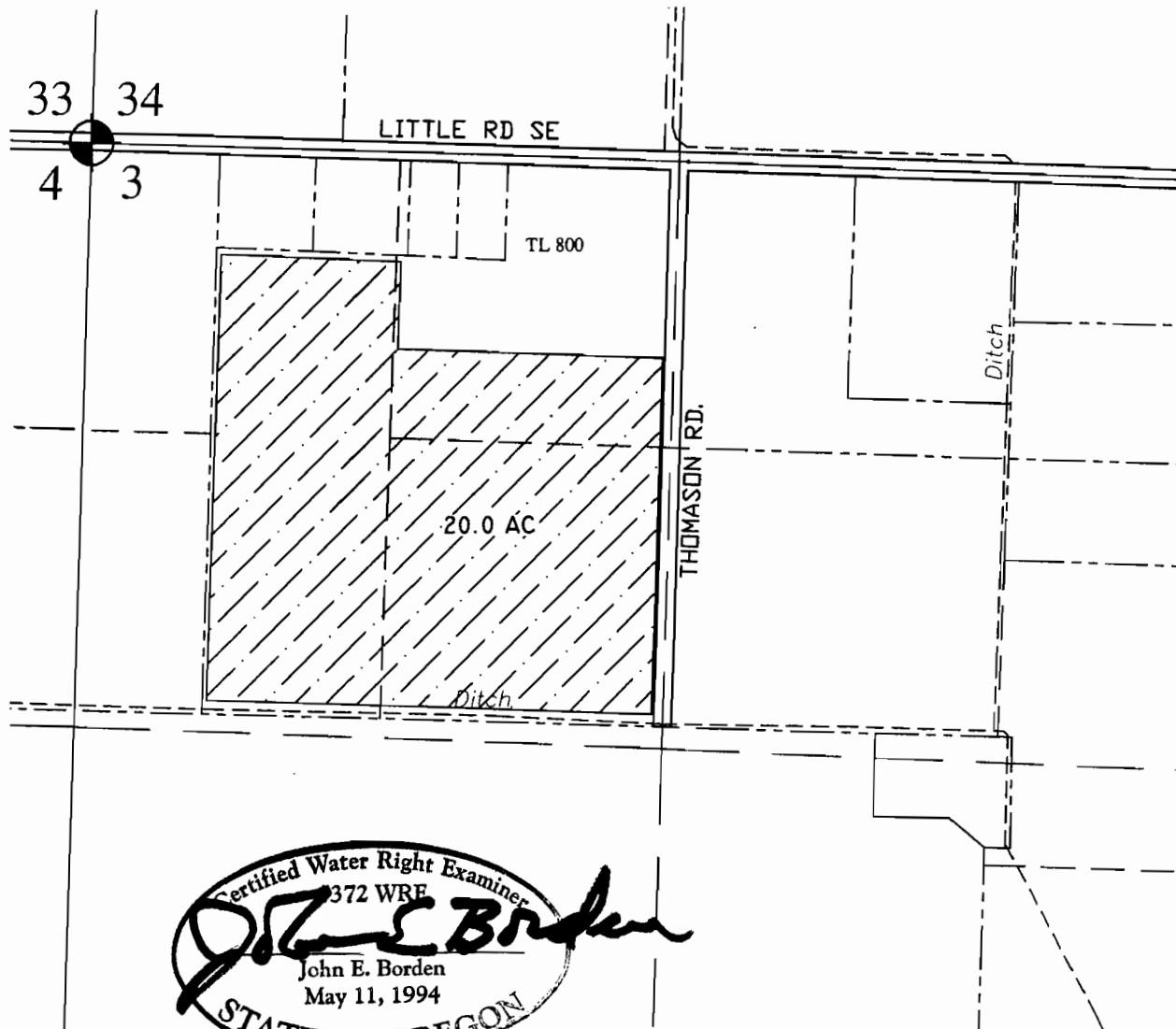


LEGEND



"TO" LANDS FOR  
CERTIFICATES #68665 AND #54302

SCALE: 1"=400'



Certified Water Right Examiner  
372 WRE  
*John E. Borden*  
John E. Borden  
May 11, 1994  
STATE OF OREGON

*Expires 12/31/2009*

TRANSFER "TO" WATER RIGHTS

SANTIAM WATER  
CONTROL DISTRICT

284 E. WATER ST.  
STAYTON, OR. 97383  
503-769-5995

**TRANSFER APPLICATION MAP**

FILE PATH & NAME: F:\SWCD\FERS\F\_COATES\_MUMPER\_TO\_SMITH\_012208.dwg