



**4. PROPOSED CHANGE(S) TO WATER RIGHT(S)**

- List **all** water rights to be affected by this transfer. Indicate the certificate, permit, decree or other identifying number(s) in the table below: *(Attach additional pages as necessary.)*

	Application / Decree	Permit / Previous Transfer	Certificate
1.			#74306 5/7/1906
2.			#74307 5/7/1906
3.			#74298 12/31/1874
4.			
5.			
6.			

- Attach a **separate Supplemental Form A** (*Description of Proposed Change(s) to a Water Right*) for **each** water right listed above.
- Check **all** proposed change(s) included in this transfer application:
  - Place of Use       Point of Diversion (POD)       Additional Point of Diversion
  - Character of Use       Point of Appropriation (POA, or well)       Additional POA
  - Instream Transfer       Surface Water POD to Ground Water POA
  - Substitution of Supplemental Groundwater right for Primary Surface water right
  - Historic POD change       Other
- Reason(s) for change(s): Yearly transfer

**5. WATER DELIVERY SYSTEM**

- Describe the **current** water delivery system **or** the system that **was in place** at some time **within the last 5 years**. Include information on the pumps, canals, pipelines and sprinklers used to divert, convey and apply the water at the authorized place of use. If the transfer involves multiple rights that have independent systems, describe each system separately.

*The description must be sufficient to demonstrate that the full quantity of water to be transferred can be conveyed from the authorized source and applied at the authorized location and that the applicant is ready, willing, and able to exercise the right.*

74298 - Highline Pipe, capacity 7 cfs gravity, to Gehling tap and private system.

74306 - Avalon Belmont Pipe, capacity 5 cfs, Pumped water to multiple taps and systems

74307 - Avalon Belmont Pipe, capacity 5 cfs Pumped water to multiple taps and systems

- System capacity: see above cubic feet per second (cfs). If the transfer involves multiple rights that have independent systems, describe the capacity for each system separately.

74306 - Tucker Road System Gravity water, to Eliot Road, Dillion Road, Jeanette Road

Brookside Drive, Indian Creek Road and others, capacity 8 cfs

**RECEIVED**

**SEP 05 2008**

WATER RESOURCES DEPT  
SALEM, OREGON

**6. EVIDENCE OF BENEFICIAL WATER USE**

- Attach one or more **Evidence of Use Affidavits** (Supplemental Form B) demonstrating that each of the right(s) involved in the transfer have been exercised in the last five years in accordance with the terms and conditions of the right or that a presumption of forfeiture for non-use could be rebutted. The Evidence of Use Affidavit(s) **must include supporting documentation** such as the following:
  - ▶ Copies of receipts from sales of irrigated crops or for expenditures relating to use of water;
  - ▶ Records such as Farm Service Agency crop reports, irrigation district records, an NRCS farm management plan, or records of other water suppliers;
  - ▶ Dated aerial photographs of the lands or other photographs containing sufficient detail to establish location and date of the photograph; *or*
  - ▶ If the right has **not** been used during the past five years, documentation that the presumption of forfeiture would be rebutted under ORS 540.610(2).

**7. AFFECTED DISTRICTS**

- Are any of the water rights proposed for transfer located within or served by an irrigation or other water district?  Yes  No
- Will any of the water rights be located within or served by an irrigation or other water district after the proposed transfer?  Yes  No
- Is water for any of the rights supplied under a water service agreement or other contract for stored water with a federal agency or other entity?  Yes  No

*If "Yes", for any of the above, list the name and mailing address of the district, agency and/or entity:*

Certificate 72498 12/31/1874. Permit S51189 Upper and Lower Greenpoint Reservoirs.

OWRD.

Farmers Irrigation District 1985 Country Club Road, Hood River OR 97031

**8. LOCAL GOVERNMENTS**

- List the name and mailing address of all local governments (i.e., each county, city, municipal corporation, or tribal government within whose jurisdiction water will be diverted, conveyed or used).

Hood River County, 601 State Street, Hood River OR 97031

City of Hood River, 301 Oak Street, P.O. Box 27, Hood River OR 97031

**RECEIVED**

**SEP 05 2008**

**WATER RESOURCES DEPT  
SALEM, OREGON**

FS

**9. LAND OWNERSHIP**

- Does the applicant own the lands **FROM** which the right is being transferred?  Yes  No  
*If "No", provide the following information. For Temporary Transfers, also include a **notarized statement granting consent** to the transfer from **each** of the landowners (for Permanent Transfers see Section 12(c)):*

Names of Current Landowner(s): See attached property lists, with owners.  
First Last

Address: \_\_\_\_\_

City State Zip

- Does the applicant own the lands **TO** which the right is being transferred?  
 Yes  No  N/A - NOT APPLICABLE TO INSTREAM TRANSFERS

*If "No", provide the following information:*

Names of Receiving Landowner(s): See attached spread sheets and maps.  
First Last

Address: \_\_\_\_\_

City State Zip

- Check **one** of the following:
  - The receiving landowner will be responsible for completion of the proposed changes after the final order is issued. All notices and correspondence should be sent to this landowner.
  - The applicant will remain responsible for completion of changes. Notices and correspondence should continue to be sent to the applicant and applicant's agent.
  - N/A. (Not applicable. Application is for an Instream Water Right Transfer.)

**10. Other Remarks (optional)**

\_\_\_\_\_  
\_\_\_\_\_  
\_\_\_\_\_  
\_\_\_\_\_  
\_\_\_\_\_

T 10703

**RECEIVED**

SEP 05 2008

WATER RESOURCES DEPT  
SALEM, OREGON

## 11. ATTACHMENTS

*Check each of the following attachments included with this application.  
The application will be returned if all required attachments are not included.*

### Supplemental Form A –

#### Description of Proposed Change(s) to a Water Right

- A separate Supplemental Form A is enclosed for each water right to be affected by this transfer.

### Supplemental Form B –

#### Evidence of Use Affidavit(s)

- At least one Evidence of Use Affidavit documenting that the right has been used during the last five years or that the right is not subject to forfeiture under ORS 540.610 is attached. The affidavit provided must be the original (not a copy), and
- The Evidence of Use Affidavit **must** be accompanied by **supporting documentation**.

### Map

- Water Right Transfer*  
The map must be prepared by a Certified Water Right Examiner and meet the requirements of OAR 690-380-3100 unless a waiver has been granted. The map provided must be the original, not a copy.
- Temporary Transfer or Historical POD Change*  
A map meeting the requirements of OAR 690-380-3100 must be included but need not be prepared by a Certified Water Right Examiner.

### Water Well Report(s)/Well Log(s):

- The application is for a change in point of appropriation or change from surface water to ground water and copies of all water well reports are attached.
- Water well reports are not available and a description of construction details including well depth, static water level, and information necessary to establish the ground water body developed or proposed to be developed is attached.
- N/A. The application does not involve a change in point of appropriation or a change from surface water to ground water, so water well reports are not required.)

### Land Use Information For Proposed Changes:

#### *For Instream Transfers:*

- Notice of the intent to file an instream transfer application has been provided to each affected local government along the proposed reach, and copies of the notices are enclosed. (*For instream transfers a Land Use Information Form is not required.*)

#### *For All Other Transfers:*

- Land Use Information Form is enclosed; *or*
- All** of the following criteria are met, therefore a Land Use Information Form is not required:
- ① In EFU zone or irrigation district,
  - ② Change in place of use only,
  - ③ No structural changes needed, including diversion works, delivery facilities, other structures, *and*
  - ④ Irrigation only.

#### Fees:

- Amount enclosed: \$ 800.00  
See the Department's Fee Schedule at [www.wrd.state.or.us](http://www.wrd.state.or.us) or call (503) 986-0900.

#### *Instream Water Right Transfers, also include:*

### Supplemental Form C –

#### Instream Water Right Transfer

- Complete this form to describe the desired nature and attributes for the proposed instream water right.

#### *Temporary Transfers, also include:*

#### Recorded Deed:

- The applicant must submit a copy of the current deed of record for the land **from** which the authorized place of use or point of diversion/appropriation is being moved.

#### Affidavit of Consent:

- If the applicant is **NOT** the owner of record for the land **from** which the authorized place of use or point of diversion/appropriation is being moved, a notarized statement from the actual owner of record consenting to the proposed transfer must be submitted.

**RECEIVED**

**Before submitting your application to the Department, be sure you have:**

- Answered each question completely.
- Included all the required attachments.
- Provided original signatures for **all** named deed holders, or other parties, with an interest in the water right.
- Included a check payable to the Oregon Water Resources Department for the appropriate amount.

**12. SIGNATURES**

▪ Check **one** of the following, as appropriate, and sign the application in the signature box below:

In accordance with OAR 690-380-3000(13)(a), I (we) understand that prior to Department approval of a permanent transfer and upon my receipt of a draft Preliminary Determination for the proposed transfer, I (we) will be required [pursuant to OAR 690-380-4010(5)] to provide the following landownership information and evidence demonstrating that I (we) are authorized to pursue the transfer:

- (a) A report of ownership and lien information that has been prepared by a title company *within the last three months*;
- (b) A copy of written notification of the proposed transfer provided by the applicant to **all** lien holders on the subject lands unless the report of ownership and lien information shows that a water right conveyance agreement has been recorded for the subject lands. *If a water right conveyance agreement has been recorded for the subject lands, a copy of the agreement and identification of the owner of the lands at the time the agreement was recorded must be submitted; and*
- (c) If the landowner identified in the report of ownership and lien information is **not** the applicant, a notarized statement consenting to the transfer (*attached*) signed by the landowner identified in the report or an authorized representative of the entity to whom the interest in the water right has been conveyed as identified in a water right conveyance agreement or other documentation demonstrating that the applicant is authorized to pursue the transfer in the absence of the consent of the landowner.


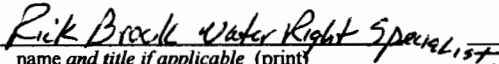
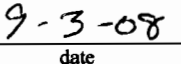
I (we) affirm that interest in the water right has been conveyed to someone other than the landowner, and documents, including a water right conveyance agreement, report of ownership and lien information, and any required lienholder notification are enclosed, demonstrating that I am (we are) authorized to pursue the transfer. I (we) understand that we may be required to provide additional information upon receipt of the draft Preliminary Determination.

I (we) affirm that the applicant is a municipality, as defined in ORS 540.510(3)(b), and that the right is in the name of the municipality or a predecessor. Therefore, pursuant to OAR 690-380-3000(13)(b), the applicant is **NOT** required to provide the above described report of ownership and lien information.

I (we) affirm that the applicant is an entity with the authority to condemn property and is acquiring the property to which the water right proposed for transfer is appurtenant by condemnation. Documentation is provided with this application supporting this statement. Therefore, pursuant to OAR 690-380-3000(13)(c), the applicant is **NOT** required to provide the above described report of ownership and lien information. (*NOTE: Such an entity may only apply for a transfer under this subsection if it has filed a condemnation action to acquire the property.*)

I (we) affirm that this is a temporary transfer and a copy of the deed for the "from" land (and affidavits of consent from any other landowners, if applicable) is enclosed.

▪ I (we) affirm that the information contained in this application is true and accurate.

 applicant signature	 name and title if applicable (print)	 date
_____ applicant signature	_____ name and title if applicable (print)	_____ date

**RECEIVED**

SEP 05 2008

WATER RESOURCES DEPT  
SALEM, OREGON

**Water Right Transfer Supplemental Form A**  
**DESCRIPTION OF PROPOSED CHANGE(S) TO A WATER RIGHT**

List only one water right per page. A separate Supplemental Form A must be completed for each certificate, permit, decree, or other right involved in the proposed transfer.

Attach additional copies of Supplemental Form A as needed to describe other certificates, permits, decrees or other rights involved in this transfer.

▪ Certificate Number or other identifying number: 74307 5/7/1906

**1. TYPE OF CHANGE(S) PROPOSED**

(Check *all* that apply.)

Point of Diversion or Appropriation	Place of Use	Character of Use
<input type="checkbox"/> <b>Change</b> (The old point of diversion or appropriation will <u>not</u> be used for the portion of the water right affected by the transfer.) <input type="checkbox"/> <b>Additional</b> (Both the old <u>and</u> new points of diversion or appropriation will be used for the portion of the water right affected by the transfer.) <input type="checkbox"/> <b>Historic Point of Diversion or Appropriation Change</b> (Unauthorized point of diversion or appropriation used for more than 10 years.) <input type="checkbox"/> <b>Surface Water to Ground Water</b> (A new point of appropriation will be used <u>instead of</u> the old point of diversion. The old point of diversion will <u>not</u> be used.) <input type="checkbox"/> <b>Point of Diversion Change due to Government Action</b> (The old point of diversion or appropriation can no longer be used due to government action.) <input type="checkbox"/> <b>Exchange</b> (Water from another source will be used in exchange for supplying an equal amount of replacement water to that source.)	<input type="checkbox"/> <b>All of the right will be exercised at a different location than currently authorized</b> (Use of water at the current location will be discontinued.) <input checked="" type="checkbox"/> <b>Only a portion of the right will be exercised at a different location than currently authorized</b> (Use of water at the current location will be discontinued.)	Proposed new use: <input type="checkbox"/> <b>Irrigation</b> <input type="checkbox"/> <b>Municipal</b> <input type="checkbox"/> <b>Quasi-municipal</b> <input type="checkbox"/> <b>Commercial</b> <input type="checkbox"/> <b>Industrial</b> <input type="checkbox"/> <b>Instream</b> (complete and attach <i>Supplemental Form C</i> ) <input type="checkbox"/> <b>Domestic</b> (indicate number of households) _____ <input type="checkbox"/> <b>Other</b> _____  <input type="checkbox"/> <b>Substitution</b> (A supplemental ground water right will be substituted for a primary surface water right.) <input type="checkbox"/> <b>Supplemental Use to Primary Use</b> (Primary water right shall be cancelled and the supplemental water right will change to primary use.)

**RECEIVED**  
**SEP 05 2008**  
 WATER RESOURCES DEPT  
 SALEM, OREGON

**2. CURRENT WATER RIGHT INFORMATION**

Water Right Subject to Transfer (check and complete **one** of the following):

<input checked="" type="checkbox"/>	Certificated Right	74307 Certificate Number	5/7/1906 priority Permit Number or Decree Name
<input type="checkbox"/>	Adjudicated, Non-certificated Right	Name of Decree	Page Number
<input type="checkbox"/>	Permit for which Proof has been Approved	Permit Number	Date Claim of Beneficial Use Submitted
<input type="checkbox"/>	Transferred Right for which Proof has been Filed	Previous Transfer Number	Date Claim of Beneficial Use Submitted

- Name on Permit, Certificate, or Decree: Farmers Irrigation District
- County: Hood River County
- Authorized Use(s) to be Affected by Transfer: Irrigation
- Priority Date(s): 5/7/1906

*If there are **multiple Priority Dates** identified on the water right, any information provided on **pages 3 through 6** of this form **must identify** which priority date is associated with each of the authorized and proposed points of diversion or appropriation and places of use.*

- Source(s) of Water to be Affected by Transfer: Hood River 5/7/1906

Tributary to: Columbia

*If there are **multiple Sources** listed on the water right, any information provided on **pages 3 through 6** of this form **must identify** which source is associated with each of the authorized and proposed points of diversion or appropriation and places of use.*

**For applications proposing a Change in Place of Use or Character of Use:**

- Are there **Other Water Rights**, Permits or Ground Water Registrations associated with this land?  
 Yes     No     N/A – No Change in Place of Use or Character of Use

*If “Yes”, what are the Permit, Registration or Certificate Numbers?* N/A

*Pursuant to ORS 540.510, any “layered” water use or a right that is supplemental to a primary right proposed for transfer must be included in the transfer or be cancelled, except as provided in OAR 690-380-2240(5).*

**RECEIVED**

T 10703

SEP 05 2008

WATER RESOURCES DEPT  
SALEM, OREGON



▪ Certificate Number or other identifying number: 74307 5/7/1906

The following information **must be provided only** for those points of diversion or appropriation that are involved in the transfer (i.e., list only the portion of the water right you propose to transfer.) Attach additional pages as necessary.

Government lot and donation land claim numbers must be included in the tables below **only** if the information is reflected on the existing water right.

**Location of Existing Authorized Point(s) of Diversion or Appropriation to be Changed:**

(i.e., the allowed point(s) of diversion or appropriation listed on the water right that will be affected by the proposed transfer, the "FROM" point(s) of diversion or appropriation)

If Ground Water, OWRD Well Log ID No. (or Well ID Tag No. L-___)	Source and Priority Date	Township	Range	Mer	Sec	¼ ¼	Tax Lot, DLC or Gov't Lot	Survey Coordinates (coordinates from a recognized survey corner)
	No Change	in P.O.D.						
16129	5/7/1906	2N	10E	WM	31	NW/SW	1000	

- Does the water right being transferred involve a ground water source(s)?  
 Yes       No (Surface water source only.)

If "Yes", for each authorized point of appropriation (well) involved, you must either:

A. Supply a copy of the well log(s) for each point of appropriation that is clearly labeled and associated with the corresponding well in the table above and on the accompanying application map. (NOTE: You may search for well logs on the Department's web page at: <http://www.wrd.state.or.us>)

or

B. If a well log is not available, you must describe the construction of the authorized point of appropriation by completing the table below. Attach additional copies as necessary.

**Construction of Existing Authorized Point(s) of Appropriation – (Only needed if no well log is available.)**

Wells in this listing must be **clearly tied** to corresponding well location(s) described in the table above and shown on the accompanying application map.

OWRD Well No. as identified in table above	Diameter	Type and size of casing	No. of feet of casing	Intervals casing is perforated (in feet)	Seal depth	Est. depth to water	Est. depth to water bearing stratum	Type of access port or measuring device	Total well depth
N/A									

**RECEIVED**  
**SEP 05 2008**

T 10703

WATER RESOURCES DEPT  
 SALEM, OREGON



▪ Certificate Number or other identifying number: 74307 5/7/1906

**3. PROPOSED CHANGES TO THE WATER RIGHT**

*Describe proposed changes to the water right involving point(s) of diversion and/or appropriation. Survey coordinates described below should accurately correspond to the points shown on the accompanying application map. Attach additional pages as necessary.*

**Location of Proposed Point(s) of Diversion or Appropriation:**

(i.e., the "TO" point(s) of diversion or appropriation)  N/A – Instream Water Right Transfer

(NOTE: Complete this table **only** if a Change in Point of Diversion or Appropriation is being proposed.)

Source	Township	Range	Mer	Sec	¼ ¼ Section	Tax Lot, DLC or Gov't Lot	Survey Coordinates (coordinates from a recognized survey corner)
no Change in	P.O.D.						

- If there are proposed point(s) of appropriation (wells) listed in the table above, are the well(s) already constructed?  Yes  No  N/A - No proposed well(s) listed above.

*If "Yes", attach and clearly label the corresponding well log(s) for each proposed well, or if well log(s) are **not** available, describe the construction of the well(s) using the table below. (NOTE: You may search for well logs on the Department's web page at: <http://www.wrd.state.or.us>)*

*If "No", describe the anticipated construction for the proposed well(s) in the following table:*

**Construction of Proposed Point(s) of Appropriation or Well(s)**

*Well numbers in this listing must be clearly tied to corresponding well location(s) described in the table above and shown on the accompanying application map.*

Well already built? (Yes/No)	If an existing well, OWRD Well Log ID No. (or Well ID Tag No. L- )	Diameter	Type and size of casing	No. of feet of casing	Intervals casing is perforated (in feet)	Seal depth	Est. depth to water	Est. depth to water bearing stratum	Type of access port or measuring device	Total well depth
N/A										

**RECEIVED**

SEP 05 2008



## Water Right Transfer Supplemental Form A

### DESCRIPTION OF PROPOSED CHANGE(S) TO A WATER RIGHT

List only one water right per page. A separate Supplemental Form A must be completed for each certificate, permit, decree, or other right involved in the proposed transfer.

Attach additional copies of Supplemental Form A as needed to describe other certificates, permits, decrees or other rights involved in this transfer.

▪ Certificate Number or other identifying number: 74298 12/31/1874

### 1. TYPE OF CHANGE(S) PROPOSED

(Check *all* that apply.)

Point of Diversion or Appropriation	Place of Use	Character of Use
<input type="checkbox"/> <b>Change</b> (The old point of diversion or appropriation will <u>not</u> be used for the portion of the water right affected by the transfer.) <input type="checkbox"/> <b>Additional</b> (Both the old <u>and</u> new points of diversion or appropriation will be used for the portion of the water right affected by the transfer.) <input type="checkbox"/> <b>Historic Point of Diversion or Appropriation Change</b> (Unauthorized point of diversion or appropriation used for more than 10 years.) <input type="checkbox"/> <b>Surface Water to Ground Water</b> (A new point of appropriation will be used <u>instead</u> of the old point of diversion. The old point of diversion will <u>not</u> be used.) <input type="checkbox"/> <b>Point of Diversion Change due to Government Action</b> (The old point of diversion or appropriation can no longer be used due to government action.) <input type="checkbox"/> <b>Exchange</b> (Water from another source will be used in exchange for supplying an equal amount of replacement water to that source.)	<input type="checkbox"/> <b>All of the right will be exercised at a different location than currently authorized</b> (Use of water at the current location will be discontinued.) <input checked="" type="checkbox"/> <b>Only a portion of the right will be exercised at a different location than currently authorized</b> (Use of water at the current location will be discontinued.)	Proposed new use: <input type="checkbox"/> <b>Irrigation</b> <input type="checkbox"/> <b>Municipal</b> <input type="checkbox"/> <b>Quasi-municipal</b> <input type="checkbox"/> <b>Commercial</b> <input type="checkbox"/> <b>Industrial</b> <input type="checkbox"/> <b>Instream</b> (complete and attach <i>Supplemental Form C</i> ) <input type="checkbox"/> <b>Domestic</b> (indicate number of households) _____ <input type="checkbox"/> <b>Other</b> _____  <input type="checkbox"/> <b>Substitution</b> (A supplemental ground water right will be substituted for a primary surface water right.)  <input type="checkbox"/> <b>Supplemental Use to Primary Use</b> (Primary water right shall be cancelled and the supplemental water right will change to primary use.)

**RECEIVED**  
 SEP 05 2008  
 WATER RESOURCES DEPT  
 SALEM, OREGON

**2. CURRENT WATER RIGHT INFORMATION**

Water Right Subject to Transfer (*check and complete one of the following*):

<input checked="" type="checkbox"/> Certified Right	<u>74298</u> Certificate Number	<u>12/31/1874 priority</u> Permit Number or Decree Name
<input type="checkbox"/> Adjudicated, Non-certificated Right	_____ Name of Decree	_____ Page Number
<input type="checkbox"/> Permit for which Proof has been Approved	_____ Permit Number	_____ Date Claim of Beneficial Use Submitted
<input type="checkbox"/> Transferred Right for which Proof has been Filed	_____ Previous Transfer Number	_____ Date Claim of Beneficial Use Submitted

- Name on Permit, Certificate, or Decree: Farmers Irrigation District
- County: Hood River County
- Authorized Use(s) to be Affected by Transfer: Irrigation
- Priority Date(s): 12/31/1874

*If there are **multiple Priority Dates** identified on the water right, any information provided on pages 3 through 6 of this form **must identify** which priority date is associated with each of the authorized and proposed points of diversion or appropriation and places of use.*

- Source(s) of Water to be Affected by Transfer: Ditch Creek-12/31/1874 Primary  
Supplemental Certificates, 74303 -9/15/1904, 74300-12/31/1899

Tributary to: Hood River

*If there are **multiple Sources** listed on the water right, any information provided on pages 3 through 6 of this form **must identify** which source is associated with each of the authorized and proposed points of diversion or appropriation and places of use.*

**For applications proposing a Change in Place of Use or Character of Use:**

- Are there **Other Water Rights**, Permits or Ground Water Registrations associated with this land?  
 Yes     No     N/A – No Change in Place of Use or Character of Use

If "Yes", what are the Permit, Registration or Certificate Numbers? See Above

*Pursuant to ORS 540.510, any "layered" water use or a right that is supplemental to a primary right proposed for transfer **must be included in the transfer or be cancelled, except as provided in OAR 690-380-2240(5).***

**RECEIVED**

**SEP 05 2008**

WATER RESOURCES DEPT  
SALEM, OREGON

T 10708

▪ Certificate Number or other identifying number: 74298 12/31/1874

The following information **must be provided only** for those points of diversion or appropriation that are involved in the transfer (i.e., list only the portion of the water right you propose to transfer.) Attach additional pages as necessary.

Government lot and donation land claim numbers must be included in the tables below only if the information is reflected on the existing water right.

**Location of Existing Authorized Point(s) of Diversion or Appropriation to be Changed:**

(i.e., the allowed point(s) of diversion or appropriation listed on the water right that will be affected by the proposed transfer, the "FROM" point(s) of diversion or appropriation)

If Ground Water, OWRD Well Log ID No. (or Well ID Tag No. L-___)	Source and Priority Date	Township	Range	Mer	Sec	¼ ¼	Tax Lot, DLC or Gov't Lot	Survey Coordinates (coordinates from a recognized survey corner)
	No Change	in P.O.D.						
16106	12/31/1874	2N	9E	WM	24	NE/NE	0100	

▪ Does the water right being transferred involve a ground water source(s)?

Yes       No (Surface water source only.)

If "Yes", for each authorized point of appropriation (well) involved, you must either:

A. Supply a copy of the well log(s) for each point of appropriation that is **clearly labeled** and associated with the corresponding well in the table above and on the accompanying application map. (NOTE: You may search for well logs on the Department's web page at: <http://www.wrd.state.or.us>)

or

B. If a well log is **not** available, you must describe the construction of the authorized point of appropriation by completing the table below. Attach additional copies as necessary.

**Construction of Existing Authorized Point(s) of Appropriation – (Only needed if no well log is available.)**

Wells in this listing must be **clearly tied** to corresponding well location(s) described in the table above and shown on the accompanying application map.

OWRD Well No. as identified in table above	Diameter	Type and size of casing	No. of feet of casing	Intervals casing is perforated (in feet)	Seal depth	Est. depth to water	Est. depth to water bearing stratum	Type of access port or measuring device	Total well depth
N/A									

**RECEIVED**

**SEP 05 2008**

WATER RESOURCES DEPT  
SALEM, OREGON

10708





▪ Certificate Number or other identifying number: 74298 12/31/1874

**3. PROPOSED CHANGES TO THE WATER RIGHT**

*Describe proposed changes to the water right involving point(s) of diversion and/or appropriation. Survey coordinates described below should accurately correspond to the points shown on the accompanying application map. Attach additional pages as necessary.*

**Location of Proposed Point(s) of Diversion or Appropriation:**

*(i.e., the "TO" point(s) of diversion or appropriation)*       N/A – Instream Water Right Transfer

*(NOTE: Complete this table only if a Change in Point of Diversion or Appropriation is being proposed.)*

Source	Township	Range	Mer	Sec	¼ ¼ Section	Tax Lot, DLC or Gov't Lot	Survey Coordinates (coordinates from a recognized survey corner)
no Change in	P.O.D.						

- If there are proposed point(s) of appropriation (wells) listed in the table above, are the well(s) already constructed?     Yes       No       N/A - No proposed well(s) listed above.

*If "Yes", attach and clearly label the corresponding well log(s) for each proposed well, or if well log(s) are **not** available, describe the construction of the well(s) using the table below. (NOTE: You may search for well logs on the Department's web page at: <http://www.wrd.state.or.us>)*

*If "No", describe the anticipated construction for the proposed well(s) in the following table:*

**Construction of Proposed Point(s) of Appropriation or Well(s)**

*Well numbers in this listing must be clearly tied to corresponding well location(s) described in the table above and shown on the accompanying application map.*

Well already built? (Yes/No)	If an existing well, OWRD Well Log ID No. (or Well ID Tag No. L- )	Diameter	Type and size of casing	No. of feet of casing	Intervals casing is perforated (in feet)	Seal depth	Est. depth to water	Est. depth to water bearing stratum	Type of access port or measuring device	Total well depth
N/A										
	1 10798									

**RECEIVED**  
**SEP 05 2008**  
 WATER RESOURCES DEPT  
 SALEM, OREGON







**Water Right Transfer Supplemental Form A**  
**DESCRIPTION OF PROPOSED CHANGE(S) TO A WATER RIGHT**

List only one water right per page. A separate Supplemental Form A must be completed for each certificate, permit, decree, or other right involved in the proposed transfer.

Attach additional copies of Supplemental Form A as needed to describe other certificates, permits, decrees or other rights involved in this transfer.

▪ Certificate Number or other identifying number: 74306 5/7/1906

**1. TYPE OF CHANGE(S) PROPOSED**

(Check *all* that apply.)

Point of Diversion or Appropriation	Place of Use	Character of Use
<input type="checkbox"/> <b>Change</b> (The old point of diversion or appropriation will <u>not</u> be used for the portion of the water right affected by the transfer.) <input type="checkbox"/> <b>Additional</b> (Both the old <u>and</u> new points of diversion or appropriation will be used for the portion of the water right affected by the transfer.) <input type="checkbox"/> <b>Historic Point of Diversion or Appropriation Change</b> (Unauthorized point of diversion or appropriation used for more than 10 years.) <input type="checkbox"/> <b>Surface Water to Ground Water</b> (A new point of appropriation will be used <u>instead</u> of the old point of diversion. The old point of diversion will <u>not</u> be used.) <input type="checkbox"/> <b>Point of Diversion Change due to Government Action</b> (The old point of diversion or appropriation can no longer be used due to government action.) <input type="checkbox"/> <b>Exchange</b> (Water from another source will be used in exchange for supplying an equal amount of replacement water to that source.)	<input type="checkbox"/> <b>All of the right will be exercised at a different location than currently authorized</b> (Use of water at the current location will be discontinued.) <input checked="" type="checkbox"/> <b>Only a portion of the right will be exercised at a different location than currently authorized</b> (Use of water at the current location will be discontinued.)	Proposed new use: <input type="checkbox"/> <b>Irrigation</b> <input type="checkbox"/> <b>Municipal</b> <input type="checkbox"/> <b>Quasi-municipal</b> <input type="checkbox"/> <b>Commercial</b> <input type="checkbox"/> <b>Industrial</b> <input type="checkbox"/> <b>Instream</b> (complete and attach <i>Supplemental Form C</i> ) <input type="checkbox"/> <b>Domestic</b> (indicate number of households) _____ <input type="checkbox"/> <b>Other</b> _____  <input type="checkbox"/> <b>Substitution</b> (A supplemental ground water right will be substituted for a primary surface water right.)  <input type="checkbox"/> <b>Supplemental Use to Primary Use</b> (Primary water right shall be cancelled and the supplemental water right will change to primary use.)

**RECEIVED**

**SEP 05 2008**

WATER RESOURCES DEPT  
SALEM, OREGON

**2. CURRENT WATER RIGHT INFORMATION**

Water Right Subject to Transfer (*check and complete one of the following*):

<input checked="" type="checkbox"/> Certificated Right	<u>74306</u> Certificate Number	<u>5/7/1906</u> priority Permit Number or Decree Name
<input type="checkbox"/> Adjudicated, Non-certificated Right	_____ Name of Decree	_____ Page Number
<input type="checkbox"/> Permit for which Proof has been Approved	_____ Permit Number	_____ Date Claim of Beneficial Use Submitted
<input type="checkbox"/> Transferred Right for which Proof has been Filed	_____ Previous Transfer Number	_____ Date Claim of Beneficial Use Submitted

- Name on Permit, Certificate, or Decree: Farmers Irrigation District
- County: Hood River County
- Authorized Use(s) to be Affected by Transfer: Irrigation
- Priority Date(s): 5/7/1906

*If there are **multiple Priority Dates** identified on the water right, any information provided on **pages 3 through 6** of this form **must identify** which priority date is associated with each of the authorized and proposed points of diversion or appropriation and places of use.*

- Source(s) of Water to be Affected by Transfer: Hood River 5/7/1906

Tributary to: Columbia

*If there are **multiple Sources** listed on the water right, any information provided on **pages 3 through 6** of this form **must identify** which source is associated with each of the authorized and proposed points of diversion or appropriation and places of use.*

**For applications proposing a Change in Place of Use or Character of Use:**

- Are there **Other Water Rights**, Permits or Ground Water Registrations associated with this land?
  - Yes     No     N/A – No Change in Place of Use or Character of Use

If “Yes”, what are the Permit, Registration or Certificate Numbers? N/A

*Pursuant to ORS 540.510, any “layered” water use or a right that is supplemental to a primary right proposed for transfer must be included in the transfer or be cancelled, except as provided in OAR 690-380-2240(5).*

**RECEIVED**  
**SEP 05 2008**  
WATER RESOURCES DEPT  
SALEM, OREGON

▪ Certificate Number or other identifying number: 74306 5/7/1906

The following information **must be provided only** for those points of diversion or appropriation that are involved in the transfer (i.e., **list only the portion of the water right you propose to transfer.**) Attach additional pages as necessary.

Government lot and donation land claim numbers must be included in the tables below only if the information is reflected on the existing water right.

**Location of Existing Authorized Point(s) of Diversion or Appropriation to be Changed:**

(i.e., the allowed point(s) of diversion or appropriation listed on the water right that will be affected by the proposed transfer, the "FROM" point(s) of diversion or appropriation)

If Ground Water, OWRD Well Log ID No. (or Well ID Tag No. L-___)	Source and Priority Date	Township	Range	Mer	Sec	¼ ¼	Tax Lot, DLC or Gov't Lot	Survey Coordinates (coordinates from a recognized survey corner)
	No Change	in P.O.D.						
16129	5/7/1906	2N	10E	WM	31	NW/SW	1000	

- Does the water right being transferred involve a ground water source(s)?
  - Yes
  - No (Surface water source only.)

If "Yes", for each authorized point of appropriation (well) involved, you must either:

A. Supply a copy of the well log(s) for each point of appropriation that is clearly labeled and associated with the corresponding well in the table above and on the accompanying application map. (NOTE: You may search for well logs on the Department's web page at: <http://www.wrd.state.or.us>)

or

B. If a well log is not available, you must describe the construction of the authorized point of appropriation by completing the table below. Attach additional copies as necessary.

**Construction of Existing Authorized Point(s) of Appropriation – (Only needed if no well log is available.)**

Wells in this listing must be clearly tied to corresponding well location(s) described in the table above and shown on the accompanying application map.

OWRD Well No. as identified in table above	Diameter	Type and size of casing	No. of feet of casing	Intervals casing is perforated (in feet)	Seal depth	Est. depth to water	Est. depth to water bearing stratum	Type of access port or measuring device	Total well depth
N/A									

**RECEIVED**

**SEP 05 2008**

WATER RESOURCES DEPT  
SALEM, OREGON





▪ Certificate Number or other identifying number: 74306 5/7/1906

**3. PROPOSED CHANGES TO THE WATER RIGHT**

*Describe proposed changes to the water right involving point(s) of diversion and/or appropriation. Survey coordinates described below should accurately correspond to the points shown on the accompanying application map. Attach additional pages as necessary.*

**Location of Proposed Point(s) of Diversion or Appropriation:**

(i.e., the "TO" point(s) of diversion or appropriation)

N/A – Instream Water Right Transfer

(NOTE: Complete this table **only** if a Change in Point of Diversion or Appropriation is being proposed.)

Source	Township	Range	Mer	Sec	¼ ¼ Section	Tax Lot, DLC or Gov't Lot	Survey Coordinates (coordinates from a recognized survey corner)
no Change in	P.O.D.						

- If there are proposed point(s) of appropriation (wells) listed in the table above, are the well(s) already constructed?  Yes  No  N/A - No proposed well(s) listed above.

*If "Yes", attach and clearly label the corresponding well log(s) for each proposed well, or if well log(s) are **not** available, describe the construction of the well(s) using the table below. (NOTE: You may search for well logs on the Department's web page at: <http://www.wrd.state.or.us>)*

*If "No", describe the anticipated construction for the proposed well(s) in the following table:*

**Construction of Proposed Point(s) of Appropriation or Well(s)**

*Well numbers in this listing must be clearly tied to corresponding well location(s) described in the table above and shown on the accompanying application map.*

Well already built? (Yes/No)	If an existing well, OWRD Well Log ID No. (or Well ID Tag No. L- )	Diameter	Type and size of casing	No. of feet of casing	Intervals casing is perforated (in feet)	Seal depth	Est. depth to water	Est. depth to water bearing stratum	Type of access port or measuring device	Total well depth
N/A										

**RECEIVED**

**SEP 05 2008**

WATER RESOURCES DEPT  
SALEM, OREGON

T 10708

▪ Certificate Number or other identifying number: 74306 5/7/1906

*Describe proposed changes to the water right involving place of use. Information described below should accurately correspond to the proposed place of use shown on the accompanying application map. Attach additional pages as necessary.*

**Location of Proposed Place of Use:** (i.e., the “TO” lands)  N/A – Instream Water Right Transfer  
(NOTE: Complete this table *only* if a Change in Place of Use is being proposed.)

Source	Township	Range	Mer	Sec	¼ ¼ Section	Tax Lot, DLC or Gov't Lot	Acres (if applicable)
See attached							

Remarks: \_\_\_\_\_

**RECEIVED**

SEP 05 2008

WATER RESOURCES DEPT  
SALEM, OREGON

**WATER RIGHT** **Certificate** **PRIORITY** **LEGAL DESCRIPTION** **Farmers Irrigation District**  
 1985 Country Club Road  
 Hood River Oregon 97031

Certificate	Supp	Priority	Use	Pod#	Twp	Rng	Sec	Qq	Taxlot	User Name	Old WRA	Change	New WRA	Dinn
74306	74306	5/7/1906	IRR	16129	3N	10E	35	NE/SW	101	Hammon, Kathy	0.3	0.3	0	5778
74306	74306	5/7/1906	IRR	16129	3N	10E	35	SW/NW	200	McCavic, Mark	0.75	0.75	0	5780
74306	74306	5/7/1906	IRR	16129	3N	10E	34	NE/NW	2024	Summitview LLC	5.8	1.9	3.9	5781
74306	74306	5/7/1906	IRR	16129	2N	10E	3	NW/SW	2501	West, James	0.5	0.5	0	5790
<b>Total Transfer Off</b>											<b>3.45</b>			

**WATER RIGHT** **Certificate** **PRIORITY** **LEGAL DESCRIPTION** **PROPOSED PLACE OF USE**

Certificate	Supp	Priority	Use	Pod#	Twp	Rng	Sec	Qq	Taxlot	User Name	Old WRA	Change	New WRA	Dinn
74306	74306	5/7/1906	IRR	16129	2N	10E	11	NW/NW	1601	Kingdon Hall J.W.	0	0.15	0.15	6065
74306	74306	5/7/1906	IRR	16129	2N	10E	11	SW/NE	2100	Barone, Pasquale	0.6	0.45	1.05	6073
74306	74306	5/7/1906	IRR	16129	2N	10E	20	SE/SW	1500	Bromham, Benjamin	0	0.55	0.55	6109
74306	74306	5/7/1906	IRR	16129	2N	10E	20	SE/SW	1501	Bromham, Benjamin	0	0.25	0.25	6110
74306	74306	5/7/1906	IRR	16129	3N	10E	26	NW/SW	600	Oberlin, Steven	0.2	0.3	0.5	6112
74306	74306	5/7/1906	IRR	16129	3N	10E	33	NW/SE	1102	Richter, Steve	0	1.5	1.5	6117
74306	74306	5/7/1906	IRR	16129	3N	10E	35	NE/SW	2028	Maritez, Miguel	0	0.15	0.15	6053
74306	74306	5/7/1906	IRR	16129	3N	10E	34	SE/NW	601	Haun, James	0	0.1	0.1	6302
<b>Total Transfer ON</b>											<b>3.45</b>			

**RECEIVED**

SEP 05 2008  
 WATER RESOURCES DEPT  
 SALEM, OREGON

T 10708

WATER RIGHT		Certificate		PRIORITY	USE	POD#	TWP	RNG	SEC	QQ	TAXLOT	USER NAME	OLD WRA	Change	NEW WRA	DINN #
PRIMARY	SUPP	DATE	USE	POD#	TWP	RNG	SEC	QQ	TAXLOT	USER NAME	OLD WRA	Change	NEW WRA	DINN #		
FARMERS IRRIGATION DISTRICT																
1985 Country Club Road																
Hood River Oregon 97031																
74306	74306	5/7/1906	IRR	16129	3N	10E	34	NE/NW	4900	Bauer	0	0.1	0.1	6029		
74306	74306	5/7/1906	IRR	16129	3N	10E	34	NE/NW	4800	Cimock	0	0.25	0.25	5169		
74306	74306	5/7/1906	IRR	16129	3N	10E	34	NE/NW	4700	Dancer	0	0.15	0.15	5170		
74306	74306	5/7/1906	IRR	16129	3N	10E	34	NE/NW	0900	Duryee	0	0.1	0.1	6021		
74306	74306	5/7/1906	IRR	16129	3N	10E	34	NE/NW	0300	Estes	0	0.15	0.15	6027		
74306	74306	5/7/1906	IRR	16129	3N	10E	34	NE/NW	0700	Fick	0	0.2	0.2	6026		
74306	74306	5/7/1906	IRR	16129	3N	10E	34	NE/NW	0600	Galvez	0	0.15	0.15	6024		
74306	74306	5/7/1906	IRR	16129	3N	10E	34	NE/NW	5300	Hopkins	0	0.15	0.15	5187		
74306	74306	5/7/1906	IRR	16129	3N	10E	34	NE/NW	5100	Journeau	0	0.3	0.3	5184		
74306	74306	5/7/1906	IRR	16129	3N	10E	34	NE/NW	0500	Larive	0	0.2	0.2	6023		
74306	74306	5/7/1906	IRR	16129	3N	10E	34	NE/NW	5000	McCaw	0	0.2	0.2	5168		
74306	74306	5/7/1906	IRR	16129	3N	10E	34	NE/NW	0200	Pedrotti	0	0.25	0.25	6020		
74306	74306	5/7/1906	IRR	16129	3N	10E	34	NE/NW	800c	Rankin	0	0.2	0.2	6025		
74306	74306	5/7/1906	IRR	16129	3N	10E	34	NE/NW	4600	Sinclair	0	0.1	0.1	5171		
74306	74306	5/7/1906	IRR	16129	3N	10E	34	NE/NW	5200	Stewart	0	0.2	0.2	5183		
74306	74306	5/7/1906	IRR	16129	3N	10E	34	NE/NW	100c	Querin	0	0.15	0.15	6019		
74306	74306	5/7/1906	IRR	16129	3N	10E	34	NE/NW	5400	Mazzara	0	0.15	0.15	5181		
74306	74306	5/7/1906	IRR	16129	3N	10E	34	NE/NW	0400	Wilson	0	0.1	0.1	6022		
74306	74306	5/7/1906	IRR	16129	3N	10E	34	SE/NW	3100	Fouch	0	0.15	0.15	6029		
74306	74306	5/7/1906	IRR	16129	3N	10E	34	SE/NW	3000	Frankton Park Home	0	0.15	0.15	6028		
74306	74306	5/7/1906	IRR	16129	3N	10E	34	SE/NW	3600	Frankton Park Home	0	0.15	0.15	6040		
74306	74306	5/7/1906	IRR	16129	3N	10E	34	SE/NW	2900	Fuller	0	0.1	0.1	5185		
74306	74306	5/7/1906	IRR	16129	3N	10E	34	SE/NW	3700	Gaines	0	0.2	0.2	6034		
74306	74306	5/7/1906	IRR	16129	3N	10E	34	SE/NW	2700	Graham	0	0.15	0.15	5179		
74306	74306	5/7/1906	IRR	16129	3N	10E	34	SE/NW	2600	Hewitt	0	0.25	0.25	5178		
74306	74306	5/7/1906	IRR	16129	3N	10E	34	SE/NW	2300	Hood River Land Co.	0	0.1	0.1	5188		
74306	74306	5/7/1906	IRR	16129	3N	10E	34	SE/NW	2200	Hood River Land Co.	0	0.2	0.2	5175		
74306	74306	5/7/1906	IRR	16129	3N	10E	34	SE/NW	3400	Jacobson	0	0.15	0.15	6032		
74306	74306	5/7/1906	IRR	16129	3N	10E	34	SE/NW	4100	Lariza	0	0.15	0.15	6039		
74306	74306	5/7/1906	IRR	16129	3N	10E	34	SE/NW	3500	Santee	0	0.2	0.2	6033		

RECEIVED  
 SEP 05 2008  
 WATER RESOURCES DEPT  
 SALEM, OREGON

T 10708

WATER RIGHT		PROPOSED PLACE OF USE												
Certificate	Certificate	LEGAL DESCRIPTION												
PRIMARY	SUPP	DATE	USE	POD#	TWP	RNG	SEC	QG	TAXLOT	USER NAME	OLD WRA	NEW WRA	DINN	
74306		5/7/1906	IRR	16129	3N	10E	34	SE/NW	2100	Meade	0	0.15	0.15	5174
74306		5/7/1906	IRR	16129	3N	10E	34	SE/NW	4000	O'Neill	0	0.15	0.15	6037
74306		5/7/1906	IRR	16129	3N	10E	34	SE/NW	2400	Pearce	0	0.2	0.2	5176
74306		5/7/1906	IRR	16129	3N	10E	34	SE/NW	3800	Eile	0	0.25	0.25	6035
74306		5/7/1906	IRR	16129	3N	10E	34	SE/NW	2800	Stauffacher	0	0.15	0.15	5180
74306		5/7/1906	IRR	16129	3N	10E	34	SE/NW	3900	Thompson	0	0.2	0.2	6036
74306		5/7/1906	IRR	16129	3N	10E	34	SE/NW	2500	Watson	0	0.3	0.3	5177
74306		5/7/1906	IRR	16129	3N	10E	34	SE/NW	3200	Cain	0	0.15	0.15	6030
74306		5/7/1906	IRR	16129	3N	10E	34	SE/NW	3300	Cain/Hewitt	0	0.15	0.15	6031
74306		5/7/1906	IRR	16129	3N	10E	34	SE/NW	2000	Koppenhofer	0	0.15	0.15	5173
74306		5/7/1906	IRR	16129	2N	10E	3	SE/SE	1500	Diamond Fruit Inc.	0	0.05	0.05	6482
<b>Total Transfer ON</b>												<b>6.95</b>		

**RECEIVED**  
 1 SEP 05 2008  
 WATER RESOURCES DEPT  
 SALEM, OREGON

T 10708

# Farmers Irrigation District

1985 Country Club Road  
Hood River, OR 97031

Water Right Adjustment Form  
Major and Minor Partitions only.

(ORS 540.480 required)

Date: 11-7-1996

Legal Owner: Hood River Land Company - DEKE DeKay, Manager

Address: 425 Westside Road  
Healdsburg CA 95448

Phone: (707) 433-2027

Contact Person: same

Legal Description: 3N-10-34-NE/NW-2030  
3N-10-34-SE/NW-2030

Reason for Adjustment: Subdivision "Three Phases", Frankton Park Subdivision

Water rights billed 7.2 for the 1996 irrigation season.

Land base of original property 10.48 or parcel #     .

Adjusted water right      to be billed for the 1997 irrigation season.

Original tax lot # is now parcel 1 2 3 4 Subdivision (circle one)

List of partitioned property below:

New legal description: <u>3N-10-34-NE/NW-4600</u>	Water right: <u>.10</u>	Land base: <u>.12</u>
New legal description: <u>3N-10-34-NE/NW-4700</u>	Water right: <u>.15</u>	Land base: <u>.22</u>
New legal description: <u>3N-10-34-NE/NW-4800</u>	Water right: <u>.25</u>	Land base: <u>.29</u>
New legal description: <u>3N-10-34-NE/NW-4900</u>	Water right: <u>.10</u>	Land base: <u>.26</u>
New legal description: <u>3N-10-34-NE/NW-5000</u>	Water right: <u>.20</u>	Land base: <u>.24</u>
New legal description: <u>3N-10-34-NE/NW-5100</u>	Water right: <u>.30</u>	Land base: <u>.36</u>
New legal description: <u>3N-10-34-NE/NW-5200</u>	Water right: <u>.20</u>	Land base: <u>.28</u>
New legal description: <u>3N-10-34-NE/NW-5300</u>	Water right: <u>.15</u>	Land base: <u>.22</u>
New legal description: <u>3N-10-34-NE/NW-5400</u>	Water right: <u>.15</u>	Land base: <u>.16</u>
New legal description: <u>3N-10-34-NE/NW-1000</u>	Water right: <u>.15</u>	Land base: <u>.22</u>
New legal description: <u>3N-10-34-NE/NW-0200</u>	Water right: <u>.25</u>	Land base: <u>.29</u>
New legal description: <u>3N-10-34-NE/NW-300</u>	Water right: <u>.15</u>	Land base: <u>.17</u>
New legal description: <u>3N-10-34-NW/NW-400</u>	Water right: <u>.10</u>	Land base: <u>.16</u>

T 10708

RECEIVED  
SEP 05 2008  
WATER RESOURCE DEPT  
SALEM, OREGON

New legal description: <u>3N-10-34-NE/NW-500</u>	Water right: <u>.20</u>	Land base: <u>.26</u>
New legal description: <u>3N-10-34-NE/NW-600</u>	Water right: <u>.15</u>	Land base: <u>.22</u>
New legal description: <u>3N-10-34-NE/NW-700</u>	Water right: <u>.20</u>	Land base: <u>.26</u>
New legal description: <u>3N-10-34-NE/NW-800</u>	Water right: <u>.20</u>	Land base: <u>.23</u>
New legal description: <u>3N-10-34-NE/NW-900</u>	Water right: <u>.10</u>	Land base: <u>.16</u>
New legal description: _____	Water right: _____	Land base: _____
New legal description: <u>3N-10-34-SE/NW-2000</u>	Water right: <u>.15</u>	Land base: <u>.21</u>
New legal description: <u>3N-10-34-SE/NW-2100</u>	Water right: <u>.15</u>	Land base: <u>.19</u>
New legal description: <u>3N-10-34-SE/NW-2200</u>	Water right: <u>.20</u>	Land base: <u>.24</u>
New legal description: <u>3N-10-34-SE/NW-2300</u>	Water right: <u>.10</u>	Land base: <u>.13</u>
New legal description: <u>3N-10-34-SE/NW-2400</u>	Water right: <u>.20</u>	Land base: <u>.30</u>
New legal description: <u>3N-10-34-SE/NW-2500</u>	Water right: <u>.30</u>	Land base: <u>.37</u>
New legal description: <u>3N-10-34-SE/NW-2600</u>	Water right: <u>.25</u>	Land base: <u>.30</u>
New legal description: <u>3N-10-34-SE/NW-2700</u>	Water right: <u>.15</u>	Land base: <u>.20</u>
New legal description: <u>3N-10-34-SE/NW-2800</u>	Water right: <u>.15</u>	Land base: <u>.19</u>
New legal description: <u>3N-10-34-SE/NW-2900</u>	Water right: <u>.10</u>	Land base: <u>.20</u>
New legal description: <u>3N-10-34-SE/NW-3000</u>	Water right: <u>.15</u>	Land base: <u>.19</u>
New legal description: <u>3N-10-34-SE/NW-3100</u>	Water right: <u>.15</u>	Land base: <u>.18</u>
New legal description: <u>3N-10-34-SE/NW-3200</u>	Water right: <u>.15</u>	Land base: <u>.25</u>
New legal description: <u>3N-10-34-SE/NW-3300</u>	Water right: <u>.15</u>	Land base: <u>.20</u>
New legal description: <u>3N-10-34-SE/NW-3400</u>	Water right: <u>.15</u>	Land base: <u>.18</u>
New legal description: <u>3N-10-34-SE/NW-3500</u>	Water right: <u>.20</u>	Land base: <u>.22</u>
New legal description: <u>3N-10-34-SE/NW-3600</u>	Water right: <u>.15</u>	Land base: <u>.15</u>
New legal description: <u>3N-10-34-SE/NW-3700</u>	Water right: <u>.20</u>	Land base: <u>.24</u>
New legal description: <u>3N-10-34-SE/NW-3800</u>	Water right: <u>.25</u>	Land base: <u>.27</u>
New legal description: <u>3N-10-34-SE/NW-3900</u>	Water right: <u>.2</u>	Land base: <u>.22</u>
New legal description: <u>3N-10-34-SE/NW-4000</u>	Water right: <u>.15</u>	Land base: <u>.18</u>
New legal description: <u>3N-10-34-SE/NW-4100</u>	Water right: <u>.15</u>	Land base: <u>.16</u>

RECEIVED  
 SEP 05 2008  
 WATER RESOURCES DEPT  
 SALEM, OREGON

T 10708

New legal description: ~~2A-10-02~~ Water right:      Land base:     

New legal description: 2N-10-03-SE/54-1500 Water right: 0.05 Land base: 8.05

New legal description: \_\_\_\_\_ Water right: \_\_\_\_\_ Land base: \_\_\_\_\_

New legal description: \_\_\_\_\_ Water right: \_\_\_\_\_ Land base: \_\_\_\_\_

New legal description: \_\_\_\_\_ Water right: \_\_\_\_\_ Land base: \_\_\_\_\_

New legal description: \_\_\_\_\_ Water right: \_\_\_\_\_ Land base: \_\_\_\_\_

New legal description: \_\_\_\_\_ Water right: \_\_\_\_\_ Land base: \_\_\_\_\_

New legal description: \_\_\_\_\_ Water right: \_\_\_\_\_ Land base: \_\_\_\_\_

New legal description: \_\_\_\_\_ Water right: \_\_\_\_\_ Land base: \_\_\_\_\_

New legal description: \_\_\_\_\_ Water right: \_\_\_\_\_ Land base: \_\_\_\_\_

New legal description: \_\_\_\_\_ Water right: \_\_\_\_\_ Land base: \_\_\_\_\_

New legal description: \_\_\_\_\_ Water right: \_\_\_\_\_ Land base: \_\_\_\_\_

New legal description: \_\_\_\_\_ Water right: \_\_\_\_\_ Land base: \_\_\_\_\_

T 10708

**RECEIVED**  
**SEP 05 2008**  
WATER RESOURCES DEPT  
SALEM, OREGON



WATER RIGHT		AUTHORIZED PLACE OF USE										OLD		NEW	
Certificate	Certificate	PRIORITY	USE	POD#	TWP	RNG	SEC	QQ	TAXLOT	USER NAME	WRA	Change	WRA	DINN #	
										Farmers Irrigation District 1985 Country Club Road Hood River Oregon 97031					
<u>PRIMARY</u>	<u>SUPP</u>	<u>DATE</u>	<u>IRR</u>	<u>16129</u>	<u>2N</u>	<u>10E</u>	<u>11</u>	<u>NW/NW</u>	<u>1600</u>	<u>Brandt</u>	<u>11</u>	<u>1.25</u>	<u>9.75</u>	<u>6314</u>	
74306		5/7/1906	IRR	16129	3N	10E	36	SW/SW	1500	Marie Phillips	0.2	0.2	0	6344	
74306		5/7/1906	IRR	16129	3N	10E	36	SW/SW	1601	Marie Phillips	0.15	0.15	0	6345	
74306		5/7/1906	IRR	16129	3N	10E	36	SW/SW	1602	Marie Phillips	0.15	0.15	0	6346	
74306		5/7/1906	IRR	16129	2N	10E	10	NW/NE	2300	Johnisee	2	0.2	1.8	6353	
										Total Transfer Off					
												1.95			
PROPOSED PLACE OF USE															
LEGAL DESCRIPTION															
WATER RIGHT															
Certificate	Certificate	PRIORITY	USE	POD#	TWP	RNG	SEC	QQ	TAXLOT	USER NAME	OLD WRA	Change	NEW WRA	DINN #	
<u>PRIMARY</u>	<u>SUPP</u>	<u>DATE</u>	<u>IRR</u>	<u>16129</u>	<u>2N</u>	<u>10E</u>	<u>3</u>	<u>SE/SE</u>	<u>1500</u>	<u>Diamond Fruit Inc.</u>	<u>0.05</u>	<u>1.95</u>	<u>2</u>	<u>6482</u>	
74306		5/7/1906	IRR	16129	2N	10E	3	SE/SE	1500	Diamond Fruit Inc.	0.05	1.95	2	6482	
										Total Transfer ON		1.95			

1 10708

**RECEIVED**  
**SEP 05 2008**  
 WATER RESOURCES DEPT  
 SALEM, OREGON

WATER RIGHT		AUTHORIZED PLACE OF USE										Farmers Irrigation District			
Certificate		LEGAL DESCRIPTION										1985 Country Club Road Hood River Oregon 97031			
PRIMARY	Certificate	SUPP	PRIORITY	USE	POD#	TWP	RNG	SEC	QQ	TAXLOT	USER NAME	WRA	Change	New	DINN
74306			5/7/1906	IRR	16129	3N	10E	35	NE/SE	4800	Pullen, Michael	0.4	0.4	0	5825
74306			5/7/1906	IRR	16129	2N	10E	2	SW/NW	1100	Johnson, Carl/ Tessme	0.1	0.1	0	5818
74306			5/7/1906	IRR	16129	3N	10E	34	NE/SW	401	Kerri Kent	1.75	0.1	1.65	5944
74306			5/7/1906	IRR	16129	3N	10E	35	SW/NW	800	Russell James	0.15	0.15	0	6009
74306			5/7/1906	IRR	16129	2N	10E	2	SW/SE	2000	Robert Tallman	1.55	0.75	0.8	6095
74306			5/7/1906	IRR	16129	3N	10E	34	NE/NE	100	Morgan-Gray Develop,	2.9	2.9	0	6016
74306			5/7/1906	IRR	16129	2N	10E	20	NW/SE	1800	Ilene Anderson	0.5	0.35	0.15	6097
74306			5/7/1906	IRR	16129	2N	10E	3	NW/SW	2700	Richard Phillips	8	0.3	7.7	6098
74306			5/7/1906	IRR	16129	3N	10E	34	SE/NE	2401	Steven Eddy	0.45	0.45	0	6102
74306			5/7/1906	IRR	16129	3N	10E	34	SE/SW	2002	Mark N. Johnson/ Davis	0.3	0.05	0.25	6108
74306			5/7/1906	IRR	16129	3N	10E	34	SE/NW	2030	Hood River Land Co.	0.05	0.05	0	
74306			5/7/1906	IRR	16129	2N	10E	2	NW/NE	1200	Trujillo / Gundlach	0.2	0.1	0.1	6115
74306			5/7/1906	IRR	16129	3N	10E	34	SE/NW	600	Jay Jackson	0.15	0.15	0	6114
74306			5/7/1906	IRR	16129	3N	10E	34	SE/NW	200	Peter Blitoff	0.9	0.3	0.6	6123
74306			5/7/1906	IRR	16129	3N	10E	34	SE/SE	2104	Salvatore Ledezma	1	0.1	0.9	6116
74306			5/7/1906	IRR	16129	2N	10E	11	NE/NW	601	Kimberly Forbes	4.1	0.1	4	6139
													<b>Total Transfer OFF</b>	<b>6.35</b>	
WATER RIGHT		PROPOSED PLACE OF USE													
Certificate		LEGAL DESCRIPTION													
PRIMARY	Certificate	SUPP	PRIORITY	USE	POD#	TWP	RNG	SEC	QQ	TAXLOT	USER NAME	WRA	Change	New	DINN
74306			5/7/1906	IRR	16129	2N	10E	12	NW/NW	1900	Hobbs, Judith	0.15	0.75	0.9	6111
74306			5/7/1906	IRR	16129	3N	10E	35	NE/SW	2029	Martinez, Arturo	0	0.1	0.1	6055
74306			5/7/1906	IRR	16129	3N	10E	34	SE/NW	4500	Johnston, Randall	0.2	0.35	0.55	6063
74306			5/7/1906	IRR	16129	3N	10E	34	NE/NW	4500	Johnston, Randall	0	0.25	0.25	6064
74306			5/7/1906	IRR	16129	3N	10E	34	SE/NW	600	Alexander Dixon	0	0.1	0.1	6194
74306			5/7/1906	IRR	16129	2N	10E	20	NW/SE	2000	Ilene Anderson	0.15	1.25	1.4	6228
74306			5/7/1906	IRR	16129	2N	10E	20	NE/SE	2000	Ilene Anderson	0	1	1	6230
74306			5/7/1906	IRR	16129	3N	10E	26	NW/SW	200	Gail Eriksson	0.5	0.6	1.1	6239
74306			5/7/1906	IRR	16129	3N	10E	34	NW/NE	1505	Dan Armstrong	0	0.2	0.2	6240
74306			5/7/1906	IRR	16129	3N	10E	34	NW/NE	1500	Richard Thomas	0	0.2	0.2	6241
74306			5/7/1906	IRR	16129	3N	10E	34	NW/NE	1506	Greg Skwarczynski	0	0.55	0.55	6242
74306			5/7/1906	IRR	16129	3N	10E	34	NW/NE	1502	Dennis Price	1	1	2	6251
													<b>Total Transfer ON</b>	<b>6.35</b>	

**RECEIVED**

SEP 05 2008

WATER RESOURCES DEPT  
SALEM, OREGON

1 10708

WATER RIGHT		AUTHORIZED PLACE OF USE										FARMERS IRRIGATION DISTRICT		
Certificate	Certificate	LEGAL DESCRIPTION										1985 Country Club Road Hood River Oregon 97031		
PRIMARY	SUPP	PRIORITY	USE	POD#	TWP	RNG	SEC	QG	TAXLOT	USER NAME	WRA	Change	NEW	DINN
74306		5/7/1906	IRR	16129	3N	10E	34	SW/SE	1600	Darin Finn	0.2	0.2	0	6354
74306		5/7/1906	IRR	16129	2N	10E	2	NE/NW	0200	Debbie Schroder	0.2	0.05	0.15	6226
74306		5/7/1906	IRR	16129	2N	10E	12	NW/NW	2100	Robert Benton	8.9	0.15	8.75	6357
74306		5/7/1906	IRR	16129	3N	10E	35	SW/SW	0801	School District	12.2	0.15	12.05	6197
74306		5/7/1906	IRR	16129	2N	10E	12	SW/NW	2400	George Tamura	18.35	0.05	18.3	6250
74306		5/7/1906	IRR	16129	3N	10E	34	SE/NW	1000	Jeff Sacre	1.65	0.35	1.3	6273
74306		5/7/1906	IRR	16129	2N	10E	11	SW/NE	1600	Jeremy Young	0.85	0.05	0.8	6312
74306		5/7/1906	IRR	16129	3N	10E	34	NE/NW	2200C	Pathfinder Developm	0.5	0.2	0.3	6272
74306		5/7/1906	IRR	16129	3N	10E	35	SW/SE	0300	Derek Nielsen	0.15	0.05	0.1	6168
74306		5/7/1906	IRR	16129	3N	10E	34	SE/SW	2003	Pat Hannigan	2.65	0.1	2.55	6225
74306		5/7/1906	IRR	16129	2N	10E	15	SE/NE	0700	Pheasant Valley	3	0.05	2.95	6221
74306		5/7/1906	IRR	16129	2N	10E	2	NW/NW	2800	John Hunter	1.7	0.1	1.6	6231
74306		5/7/1906	IRR	16129	3N	10E	34	NE/NW	2030	Hood River Land Co.	0.2	0.2	0	
											Total Transfer OFF	1.7		
WATER RIGHT		PROPOSED PLACE OF USE												
Certificate	Certificate	LEGAL DESCRIPTION												
PRIMARY	SUPP	PRIORITY	USE	POD#	TWP	RNG	SEC	QG	TAXLOT	USER NAME	WRA	Change	NEW	DINN
74306		5/7/1906	IRR	16129	3N	10E	35	SE/SW	0129	Mike Hannifan	0	0.05	0.05	6336
74306		5/7/1906	IRR	16129	3N	10E	35	NE/SW	0128	Kim Miers	0	0.05	0.05	6335
74306		5/7/1906	IRR	16129	3N	10E	35	NE/SW	0127	Bev Mountain	0	0.05	0.05	6334
74306		5/7/1906	IRR	16129	3N	10E	35	NE/SW	0130	Darlene Kemper	0	0.05	0.05	6333
74306		5/7/1906	IRR	16129	3N	10E	35	NE/SW	0132	Warren Webb	0	0.05	0.05	6331
74306		5/7/1906	IRR	16129	3N	10E	35	NE/SW	0133	Shirlee Kerr	0	0.05	0.05	6332
74306		5/7/1906	IRR	16129	3N	10E	35	NE/SW	0123	Lois Butler	0	0.05	0.5	6330
74306		5/7/1906	IRR	16129	3N	10E	35	NE/SW	0131	Jeanne Suiste	0	0.05	0.5	6337
74306		5/7/1906	IRR	16129	3N	10E	34	NW/NE	1700	Laurie Balmuth	0.3	0.15	0.45	6343
74306		5/7/1906	IRR	16129	3N	10E	27	NE/SE	0400	Max Peterson	0	0.65	0.65	6355
74306		5/7/1906	IRR	16129	3N	10E	27	NE/SE	0402	Max Peterson	0.2	0.2	0.4	6362
74306		5/7/1906	IRR	16129	3N	10E	34	SE/NE	2804	Melanie Thompson	0.25	0.05	0.3	6356
74306		5/7/1906	IRR	16129	3N	10E	34	NW/NE	1608	Kristin Gerde	0	0.1	0.1	6382
74306		5/7/1906	IRR	16129	3N	10E	34	NW/NE	1609	Kristin Gerde	0	0.15	0.15	6383
											Total Transfer ON	1.7		

**RECEIVED**

SEP 05 2008

WATER RESOURCES DEPT  
SALEM, OREGON

1 10708