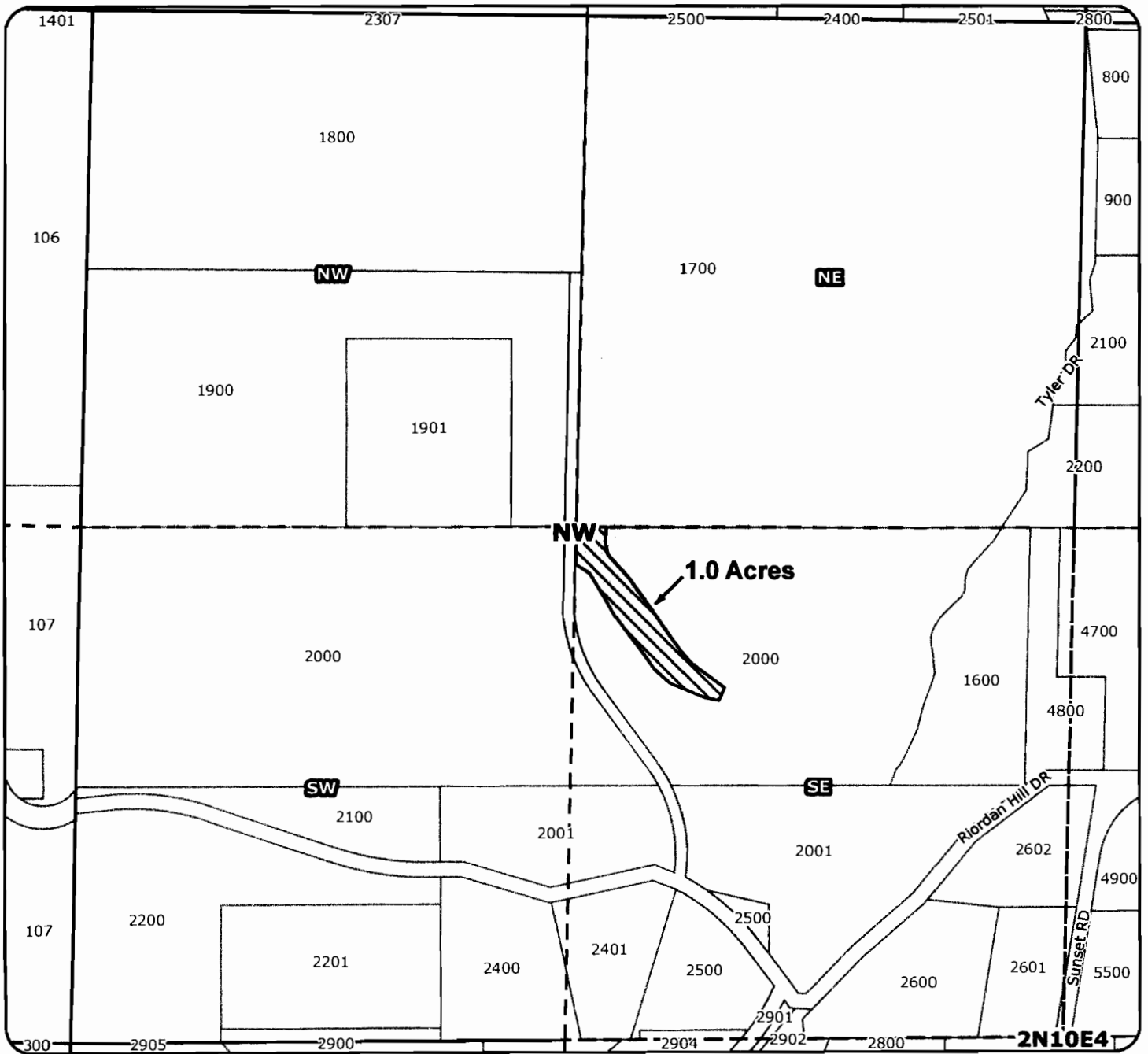


# 2008 Farmers Irrigation District Transfer Map



## Application for Water Rights Transfer OFF

**Primary: Certificate 74298**  
**Supplemental: Certificates**  
**74300, 74303**

for  
 Chuck Gehling  
 taxlot 2000- 1.0 acres  
 in 2104SENW  
 Total Transfer of 1.0 Acres

T 10700



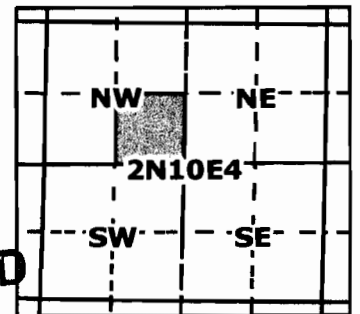
Proposed Transfer of  
 Irrigation Rights

Water Rights



**Geo-Spatial Solutions, Inc.**

[www.geospatialolutions.com](http://www.geospatialolutions.com)



**RECEIVED**

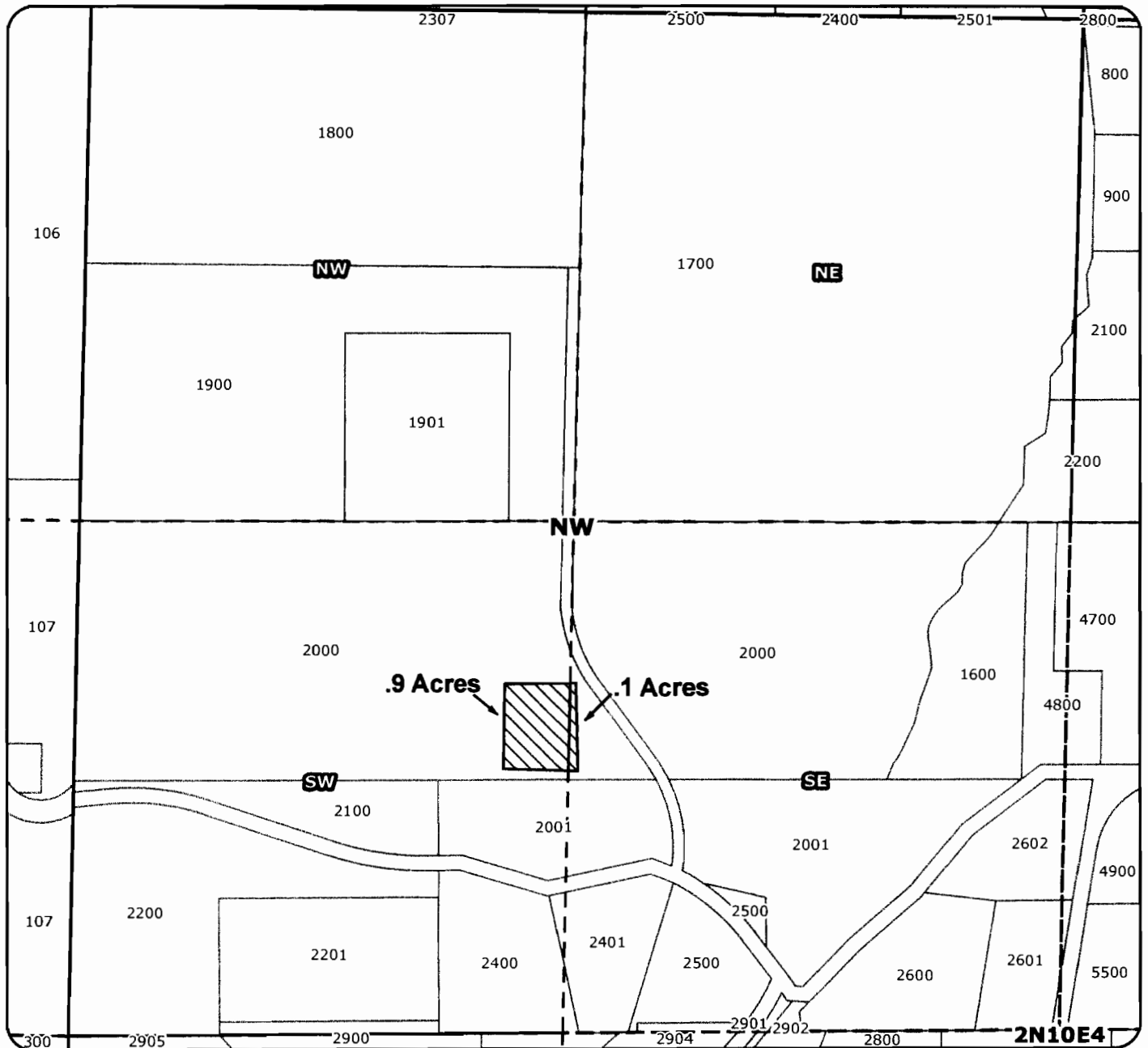
SEP 05 2008  
 WATER RESOURCES DEPT  
 SALEM, OREGON



1 inch equals 400 feet

Date Created: April 2008

# 2008 Farmers Irrigation District Transfer Map



Date Created:  
April 2008

T 10758

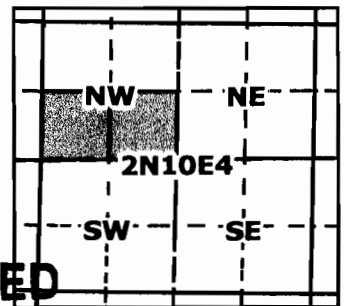
## Application for Water Rights Transfer ON

**Primary: Certificate 74298**  
**Supplemental: Certificates 74300, 74303**

for  
Colin Wood  
taxlot 2001\* - .1 acres  
in 2104SENW  
taxlot 2001\* - .9 acres  
in 2104SWNW

Total Transfer of 1.0 Acres

\*Proposed place of use is in taxlot 2001.  
Hood River GIS has not been updated to  
show taxlot change.




**RECEIVED**

SEP 05 2008



1 inch equals 400 feet

 Proposed Transfer of  
Irrigation Rights

 Water Rights

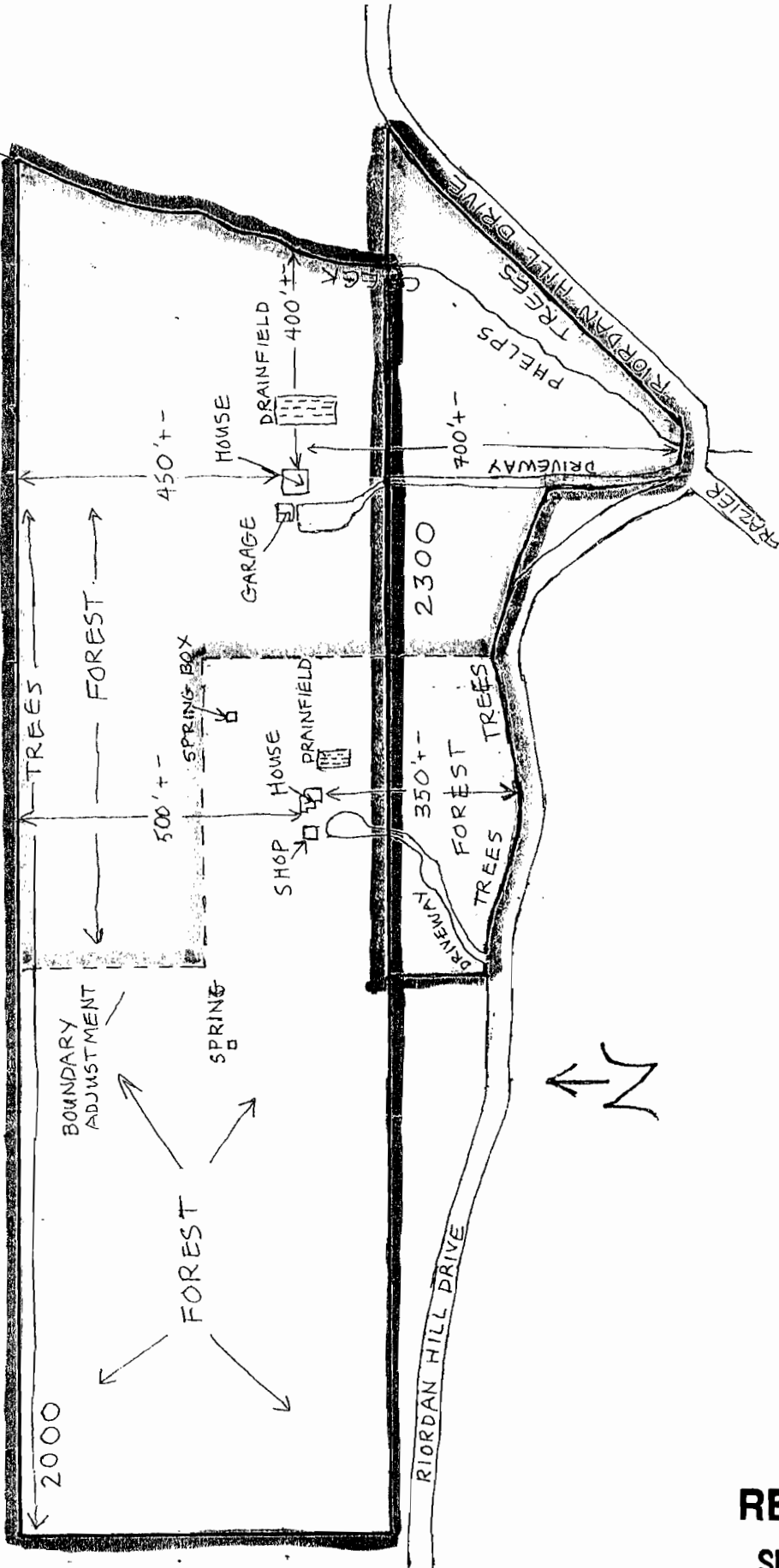


**Geo-Spatial Solutions, Inc.**

[www.geospatialolutions.com](http://www.geospatialolutions.com)

T 10793

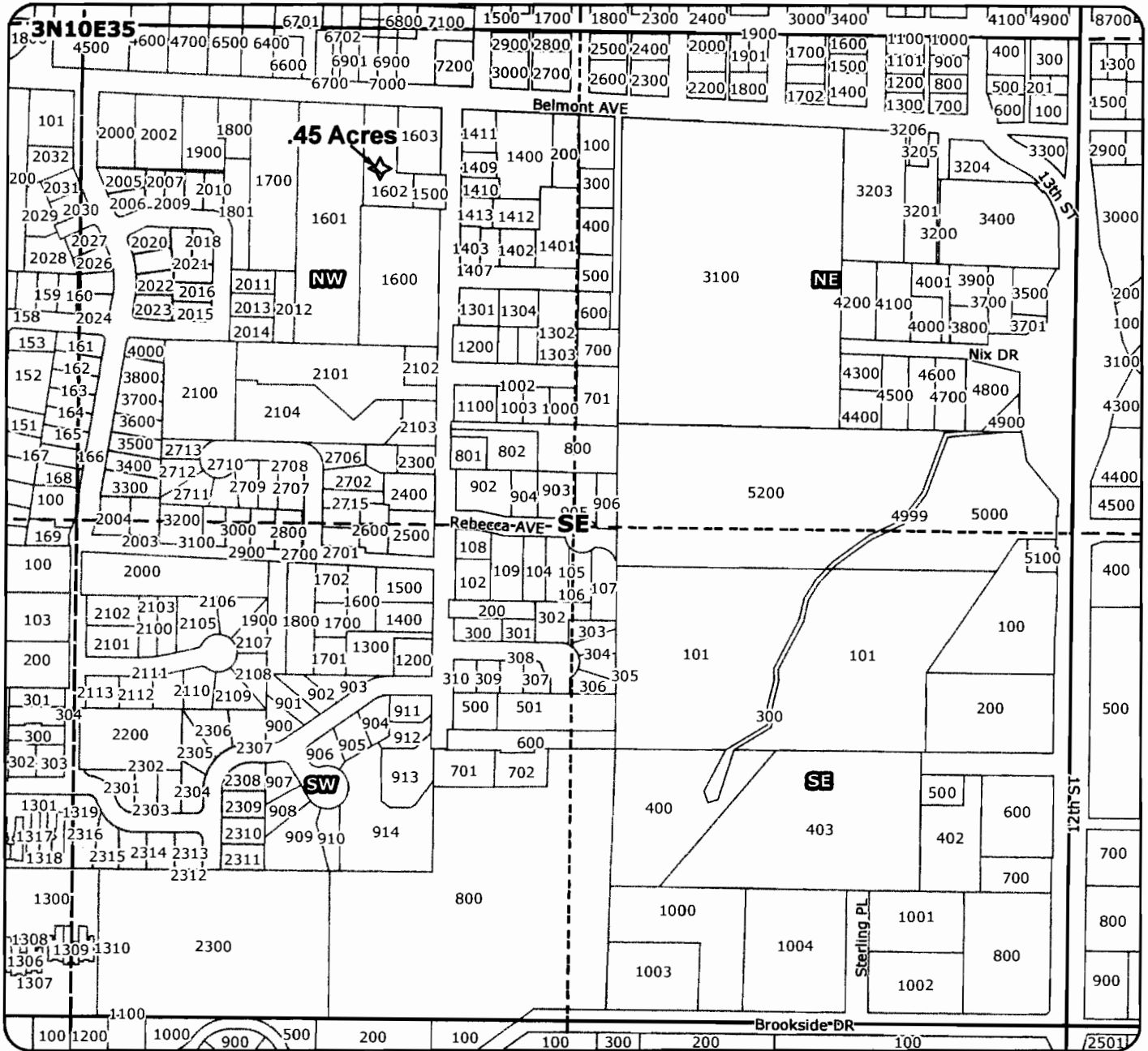
S I T E P L A N (CORRECTED)



- Proposed Parcel 1
- Proposed Parcel 2
- Existing Parcel 2
- Existing Parcel 1

**RECEIVED**  
**SEP 05 2008**  
 WATER RESOURCES DEPT  
 SALEM, OREGON

# 2008 Farmers Irrigation District Transfer Map



T 10708

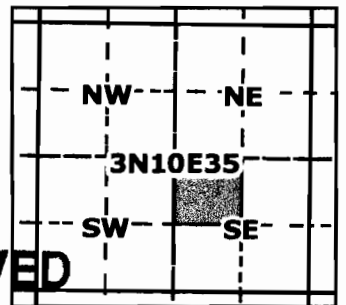
## Application for Water Rights Transfer OFF

Primary: Certificate 74307

for

Elwood Hutson  
taxlot 1602- .45 acres  
in 31035NWSE

Total Transfer of .45 Acres SEP 05 2008



Proposed Transfer of  
Irrigation Rights

Water Rights



Geo-Spatial Solutions, Inc.

[www.geospatialsolutions.com](http://www.geospatialsolutions.com)

**RECEIVED**

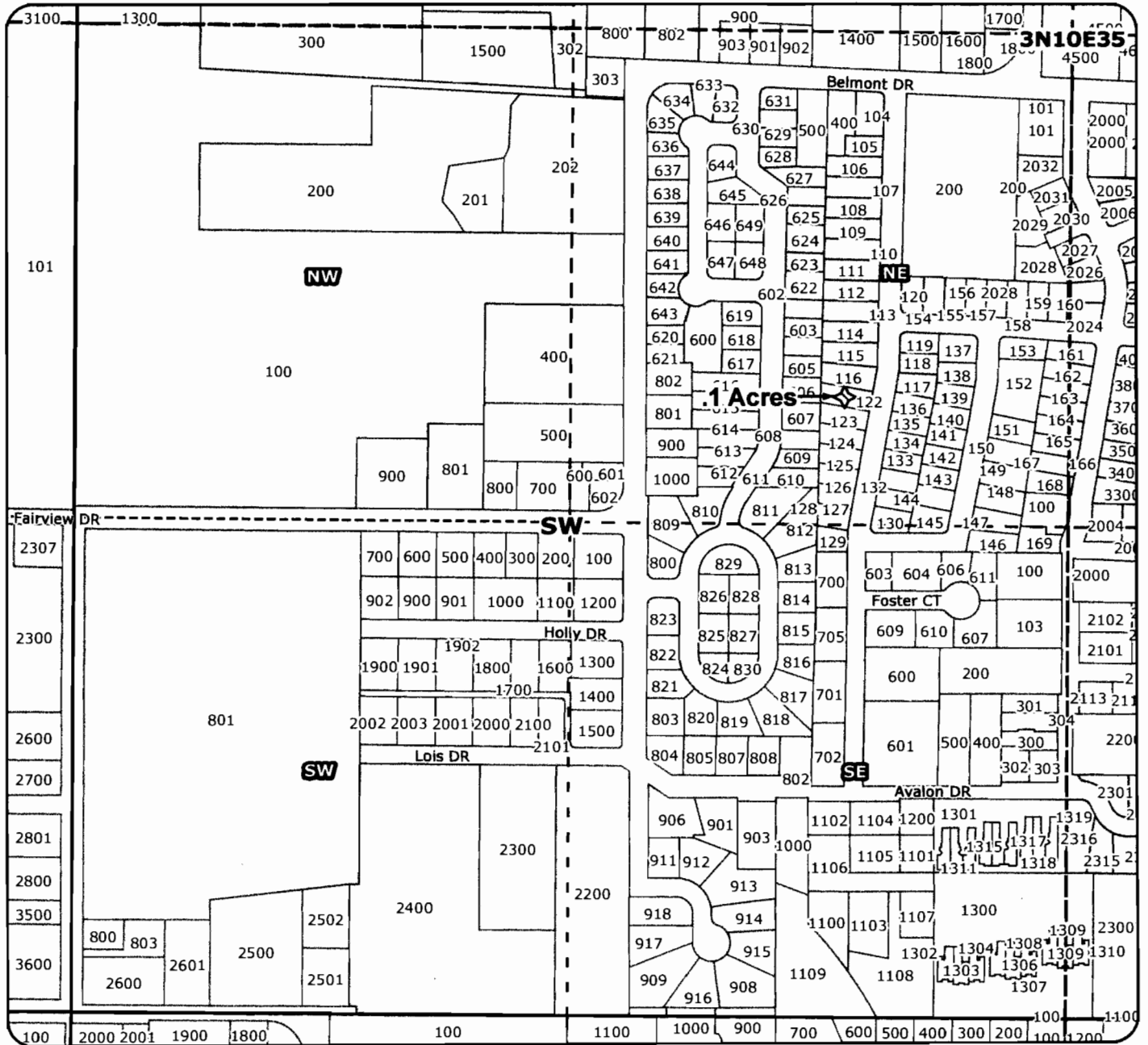
WATER RESOURCES DEPT  
SALEM, OREGON



Date Created: April 2008

1 inch equals 400 feet

# 2008 Farmers Irrigation District Transfer Map



T 10708



Proposed Transfer of  
Irrigation Rights

Water Rights



Geo-Spatial Solutions, Inc.

www.geospatialolutions.com

## Application for Water Rights Transfer

ON

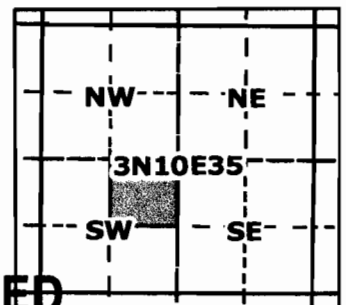
Primary: Certificate 74307

for

Wes Swearingen  
taxlot 122- .1 acres

in 31035NESW

Total Transfer of .1 Acres



**RECEIVED**

SEP 05 2008

WATER RESOURCES DEPT

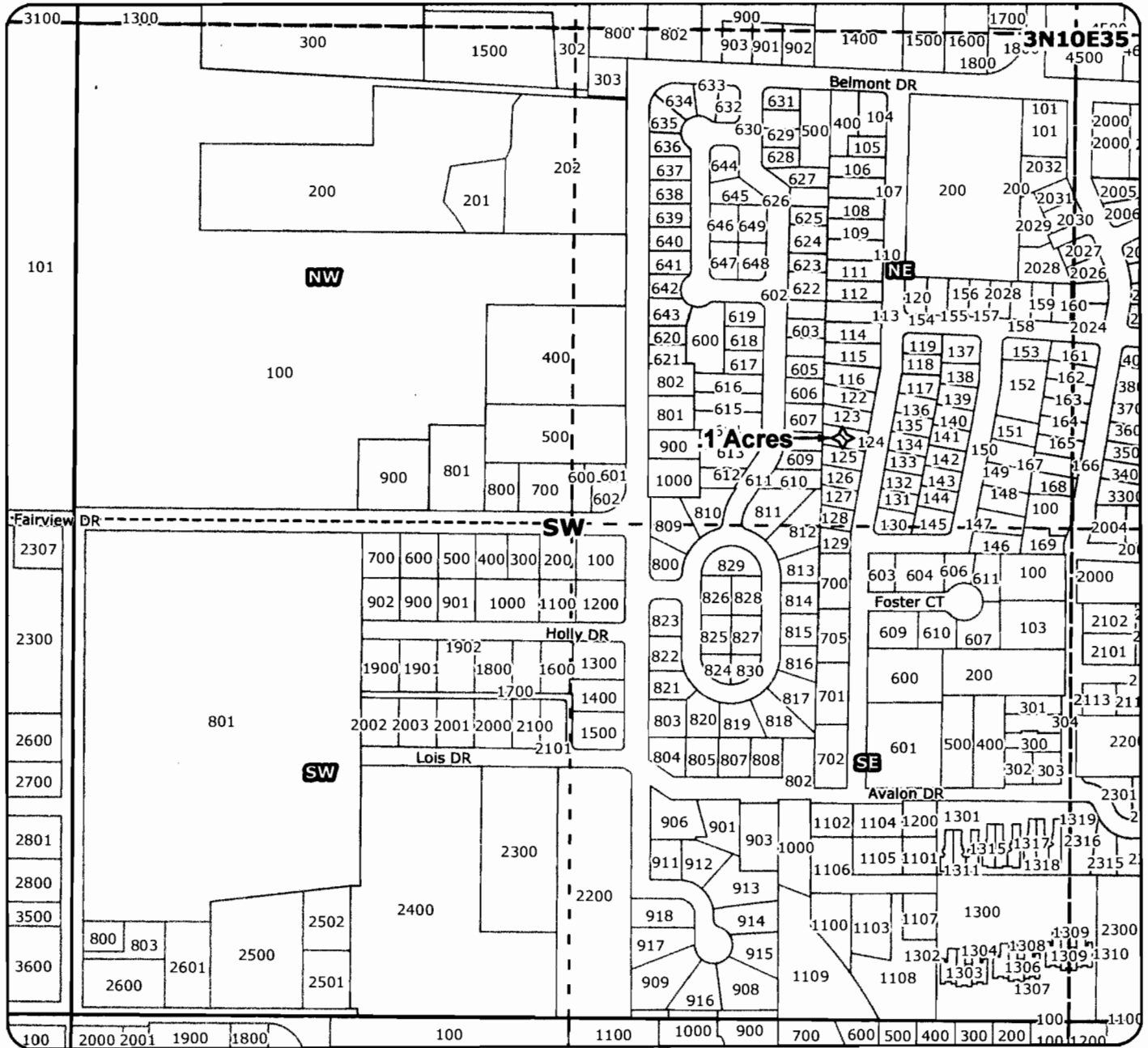
SALEM, OREGON



1 inch equals 400 feet

Date Created: April 2008

# 2008 Farmers Irrigation District Transfer Map



T 10708



Proposed Transfer of Irrigation Rights

Water Rights



Geo-Spatial Solutions, Inc.

www.geospatialolutions.com

Application for Water Rights Transfer

ON

Primary: Certificate 74307

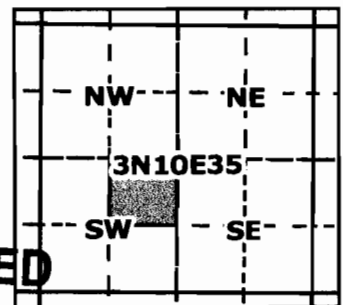
for

Donald Placido  
taxlot 124- .1 acres  
in 31035NESW

Total Transfer of .1 Acres

**RECEIVED**

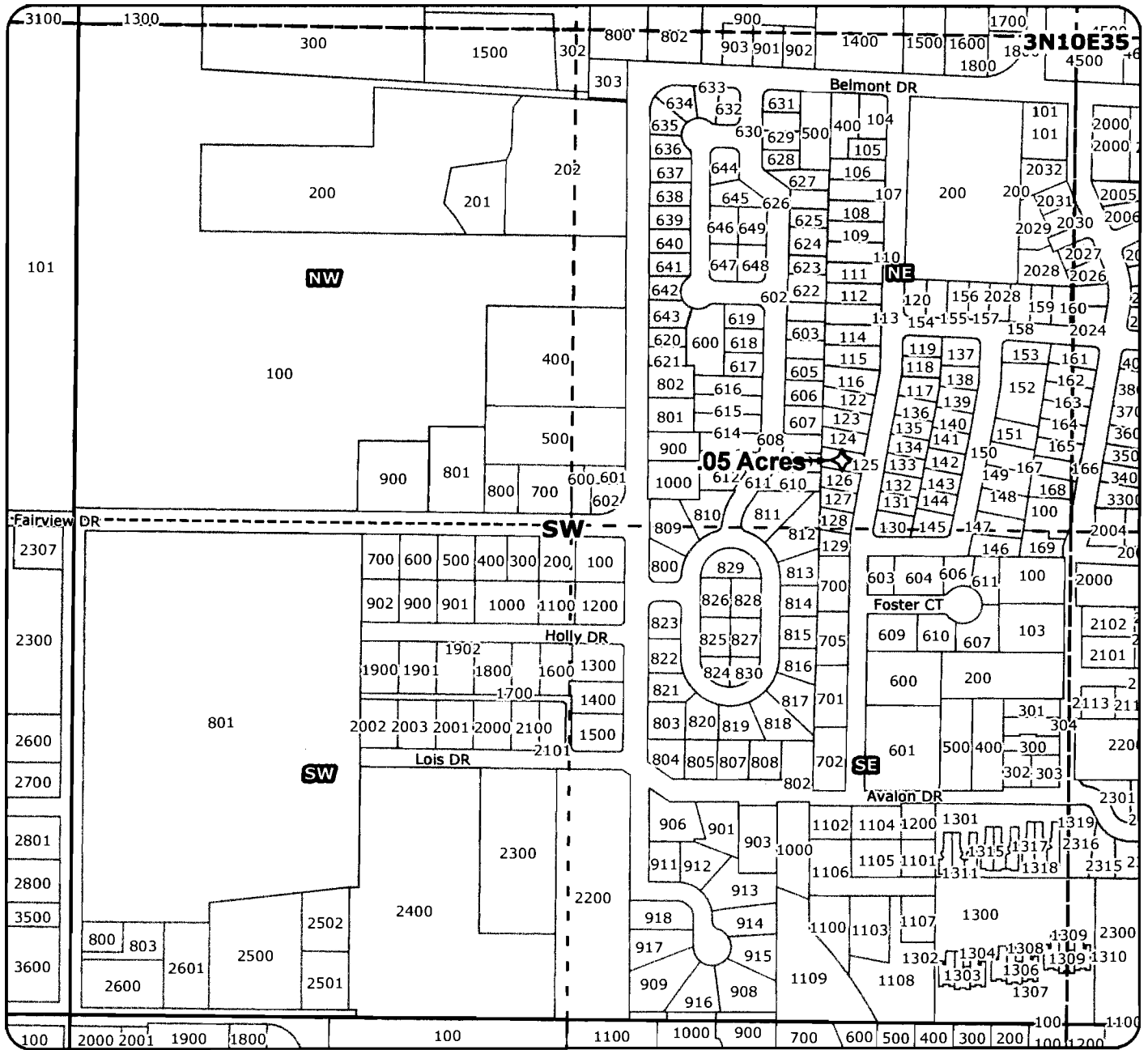
SEP 05 2008  
WATER RESOURCES DEPT  
SALEM, OREGON



1 inch equals 400 feet

Date Created: April 2008

# 2008 Farmers Irrigation District Transfer Map



T 10708

## Application for Water Rights Transfer

ON

Primary: Certificate 74307

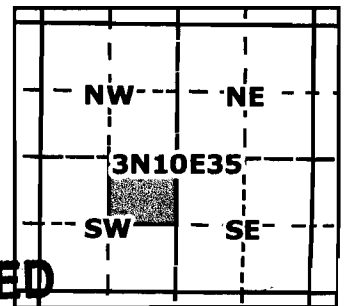
for

Paul Pargeter

taxlot 125- .05 acres

in 31035NESW

Total Transfer of .05 Acres



**RECEIVED**

SEP 05 2008

WATER RESOURCES DEPT  
SALEM, OREGON



1 inch equals 400 feet

 Proposed Transfer of  
Irrigation Rights

Water Rights

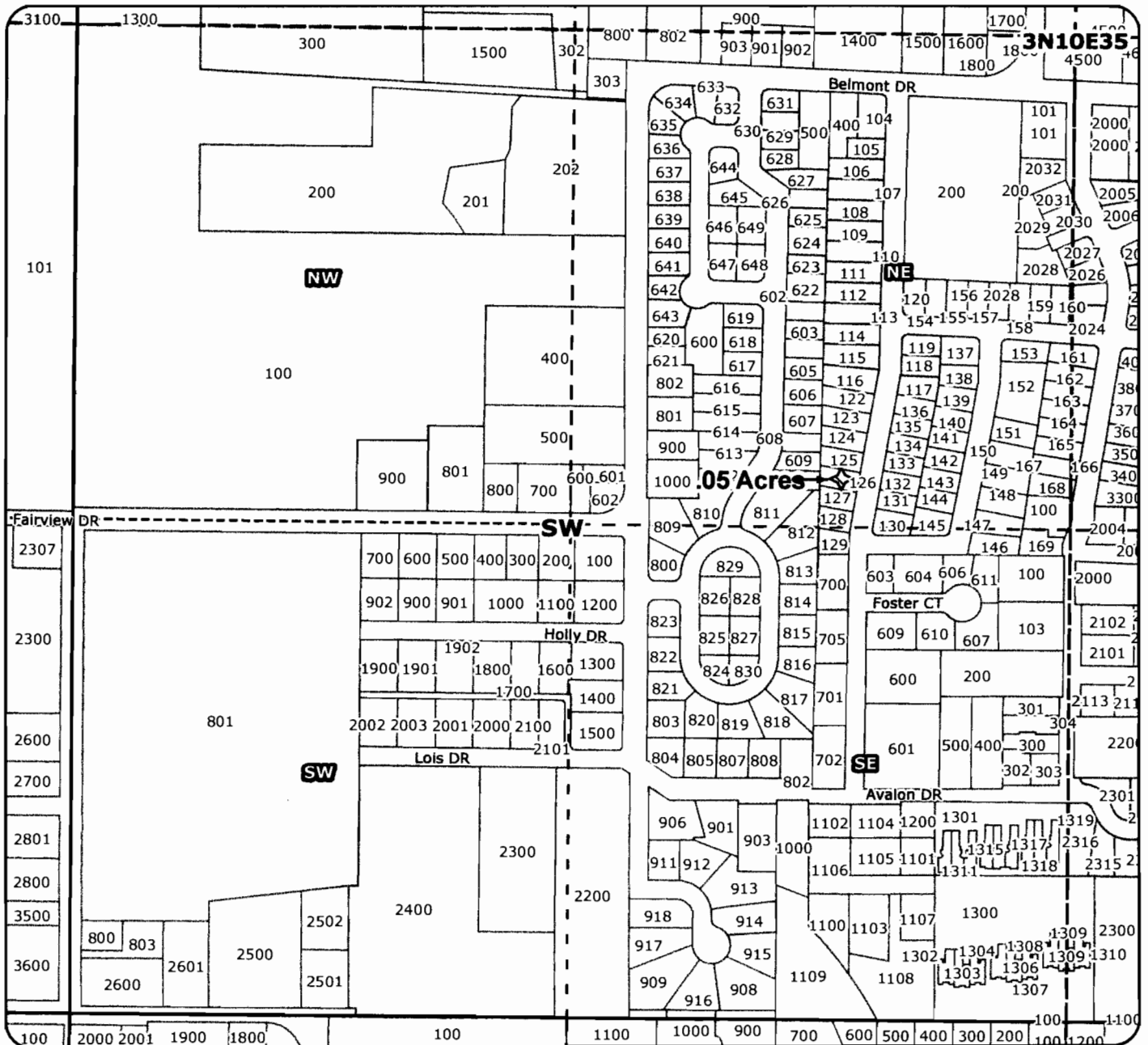


Geo-Spatial Solutions, Inc.

www.geospatialolutions.com

Date Created: April 2008

# 2008 Farmers Irrigation District Transfer Map



T 10708



Proposed Transfer of  
Irrigation Rights

Water Rights



Geo-Spatial Solutions, Inc.

www.geospatialsolutions.com

## Application for Water Rights Transfer

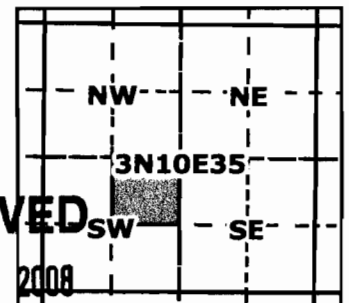
ON

Primary: Certificate 74307

for

Vivian Paul  
taxlot 126- .05 acres  
in 31035NESW

Total Transfer of .05 Acres



**RECEIVED**

SEP 05 2008

WATER RESOURCES DEPT  
SALEM, OREGON

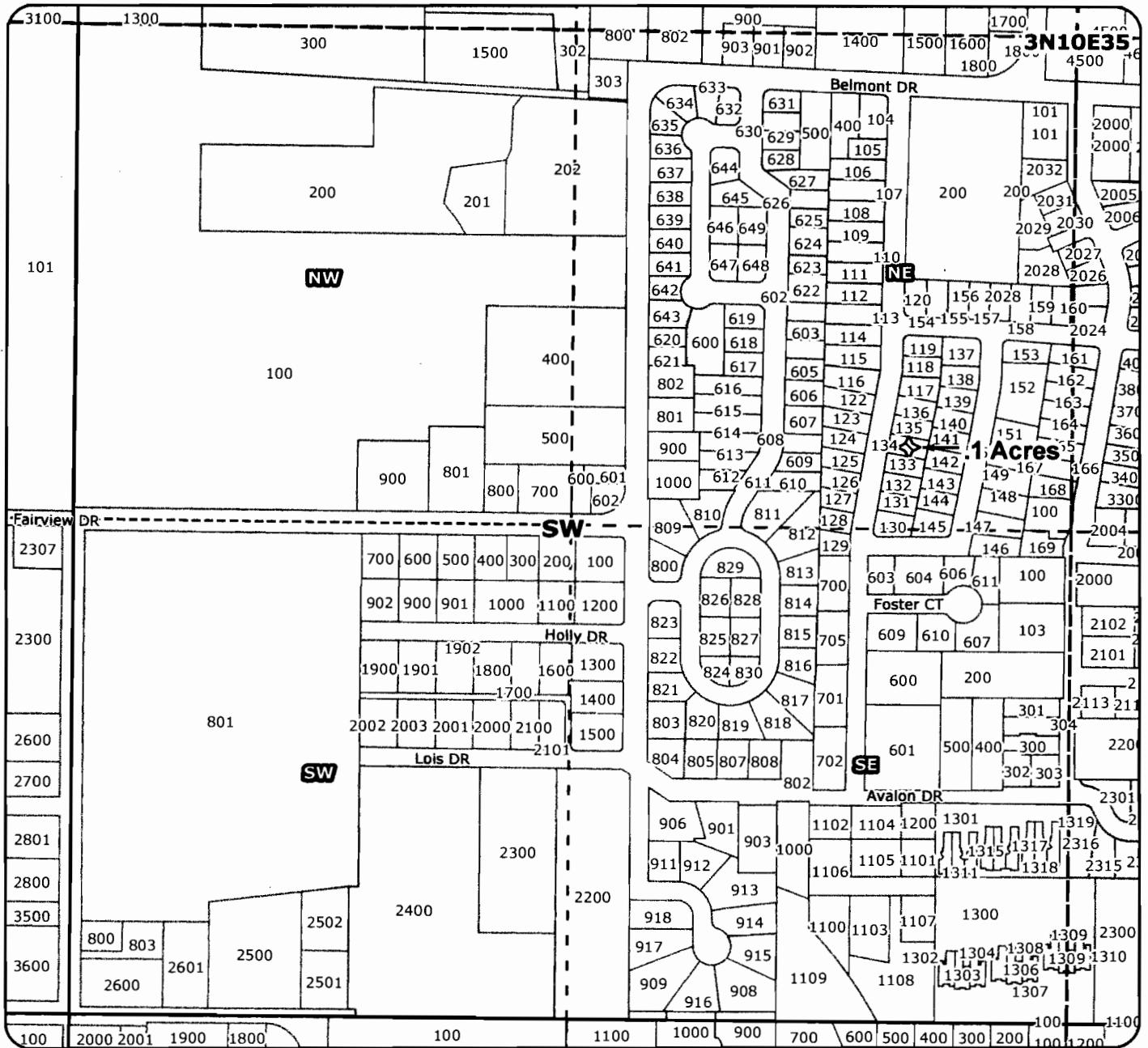


Date Created: April 2008


1 inch equals 400 feet



# 2008 Farmers Irrigation District Transfer Map



T 10708

 Proposed Transfer of Irrigation Rights

Water Rights



**Geo-Spatial Solutions, Inc.**

[www.geospatialolutions.com](http://www.geospatialolutions.com)

## Application for Water Rights Transfer

ON

**Primary: Certificate 74307**

for

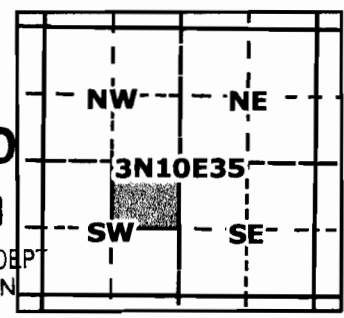
Jonah Shelton  
taxlot 134- .1 acres  
in 31035NESW

Total Transfer of .1 Acres

**RECEIVED**

SEP 05 2008

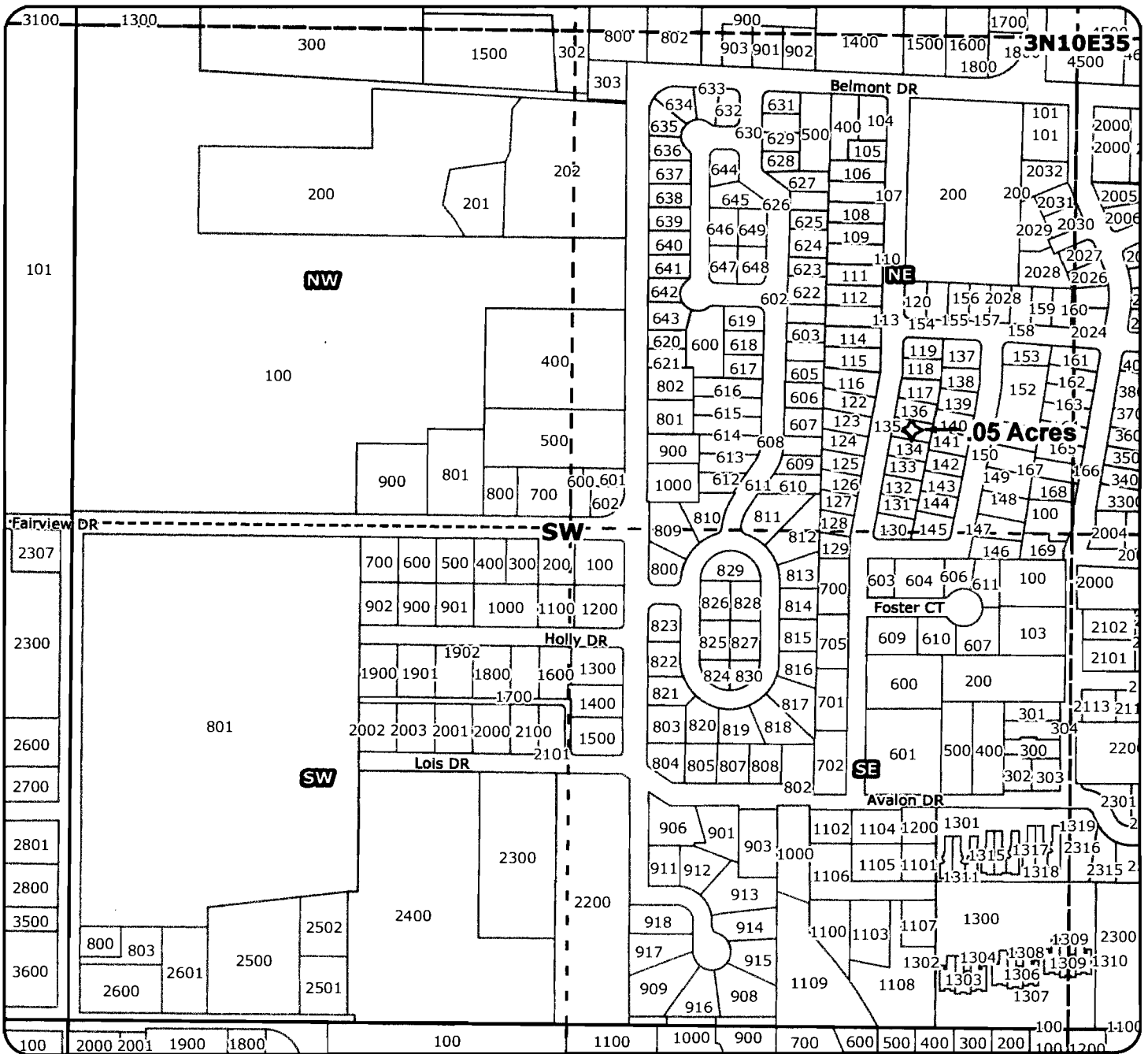
WATER RESOURCES DEPT  
SALEM, OREGON



1 inch equals 400 feet

Date Created: April 2008

# 2008 Farmers Irrigation District Transfer Map



T 10708

## Application for Water Rights Transfer

ON

Primary: Certificate 74307

for

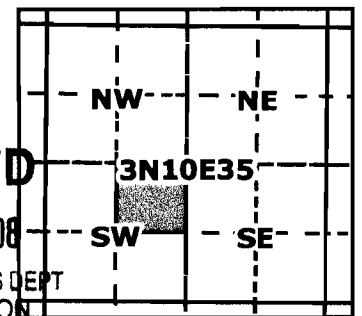
James Hazard  
taxlot 135- .05 acres  
in 31035NESW

Total Transfer of .05 Acres

**RECEIVED**

SEP 05 2008

WATER RESOURCES DEPT  
SALEM, OREGON



1 inch equals 400 feet



Proposed Transfer of  
Irrigation Rights

Water Rights

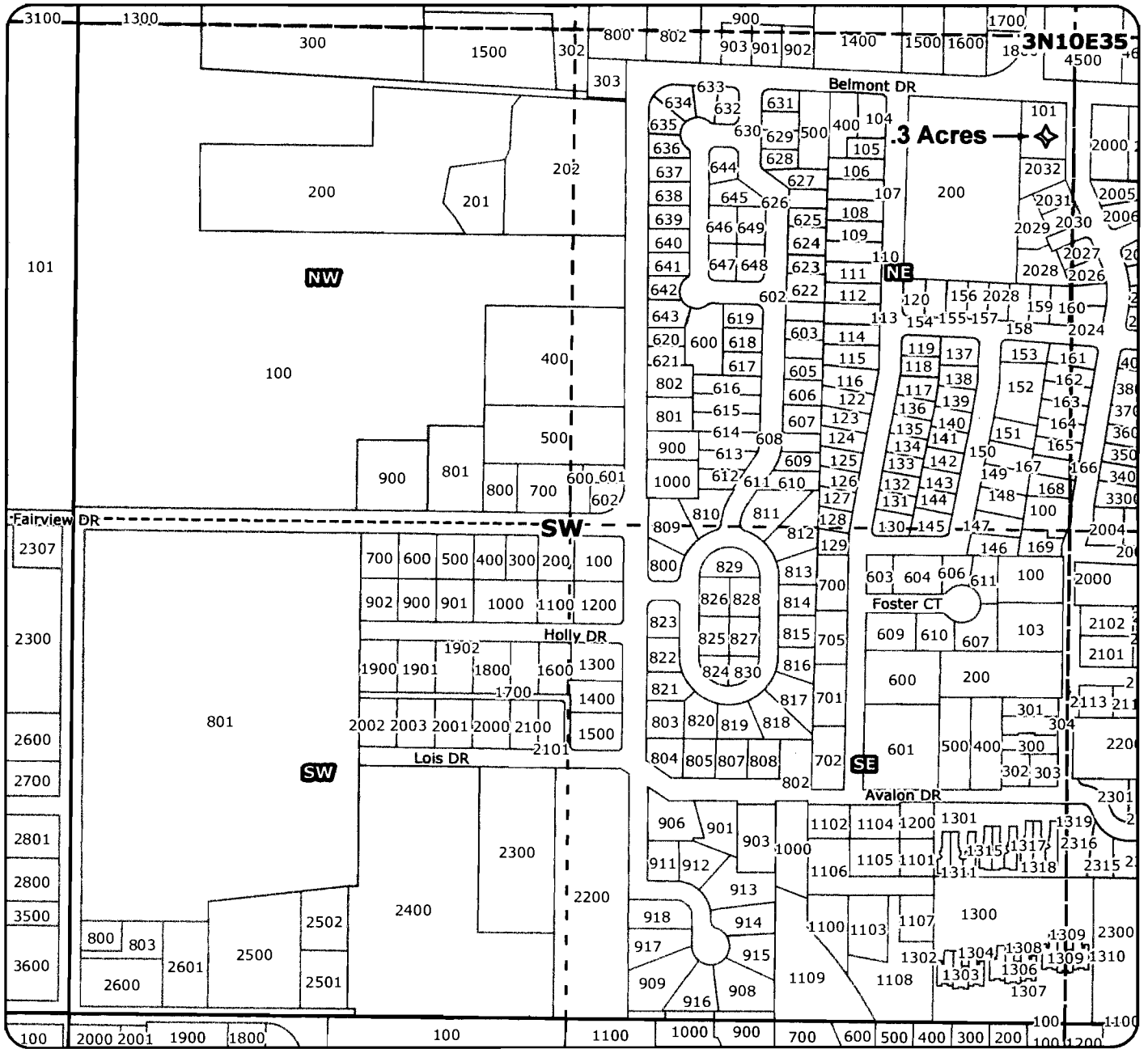


Geo-Spatial Solutions, Inc.

[www.geospatialolutions.com](http://www.geospatialolutions.com)

Date Created: April 2008

# 2008 Farmers Irrigation District Transfer Map



T 10708



Proposed Transfer of  
Irrigation Rights

Water Rights



Geo-Spatial Solutions, Inc.

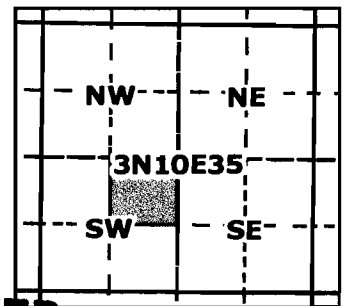
www.geospatialsolutions.com

## Application for Water Rights Transfer OFF

Primary: Certificate 74306

for  
Kathy Hammon  
taxlot 101- .3 acres  
in 31035NESW

Total Transfer of .3 Acres



**RECEIVED**

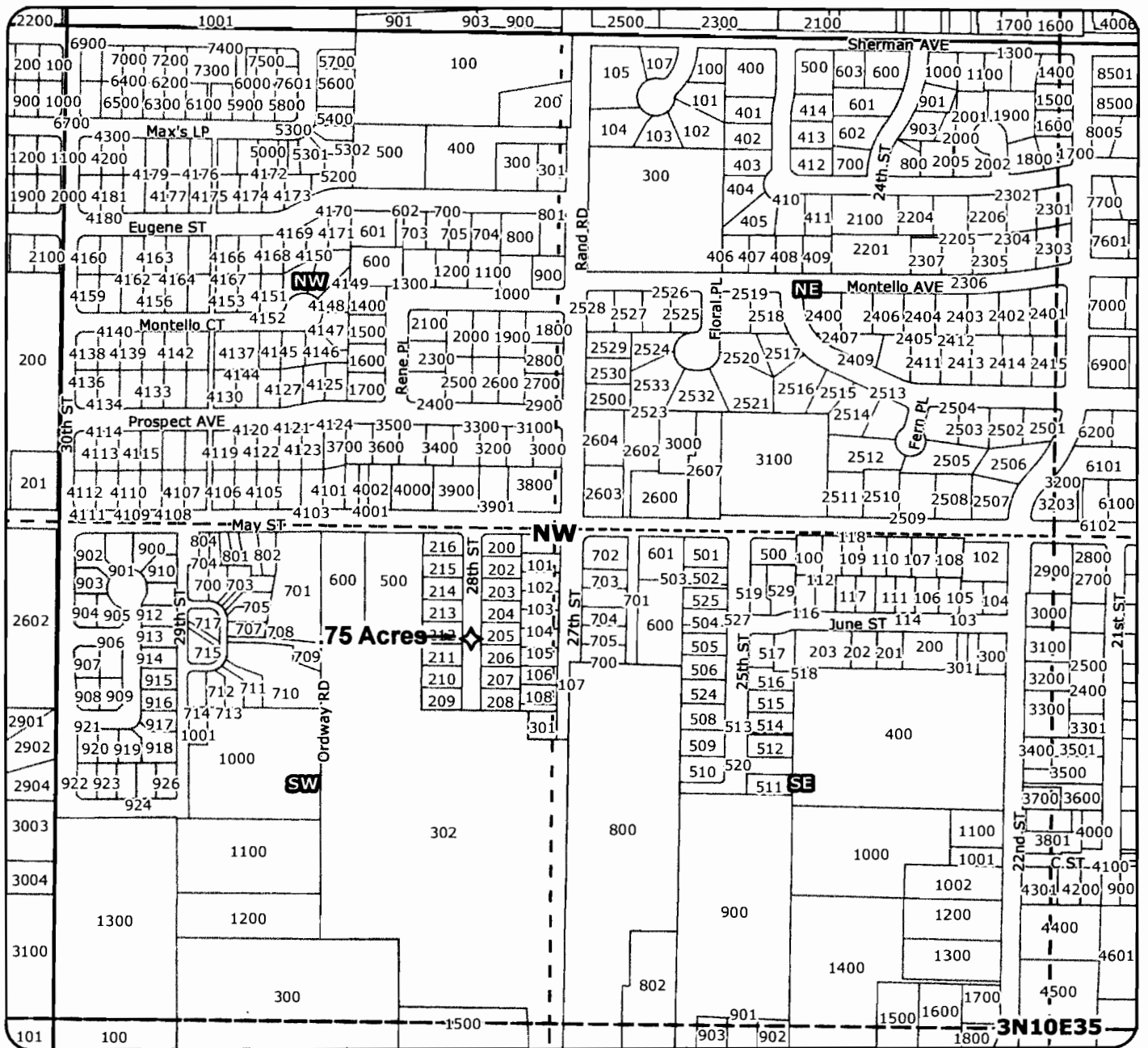
SEP 05 2008



Date Created: April 2008

WATER RESOURCES DEPT 1 inch equals 400 feet  
SALEM, OREGON

# 2008 Farmers Irrigation District Transfer Map



T 10708

## Application for Water Rights Transfer OFF

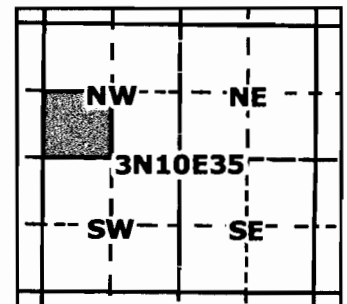
**Primary: Certificate 74306**


for

Mark McCavic  
taxlot 200\* - .75 acres  
in 31035SWNW

Total Transfer of .75 Acres

\*Mapped from 3111 water right  
representation of taxlot 200.



 Proposed Transfer of  
Irrigation Rights  
Water Rights



**Geo-Spatial Solutions, Inc.**

[www.geospatialolutions.com](http://www.geospatialolutions.com)

Date Created: April 2008

**RECEIVED**

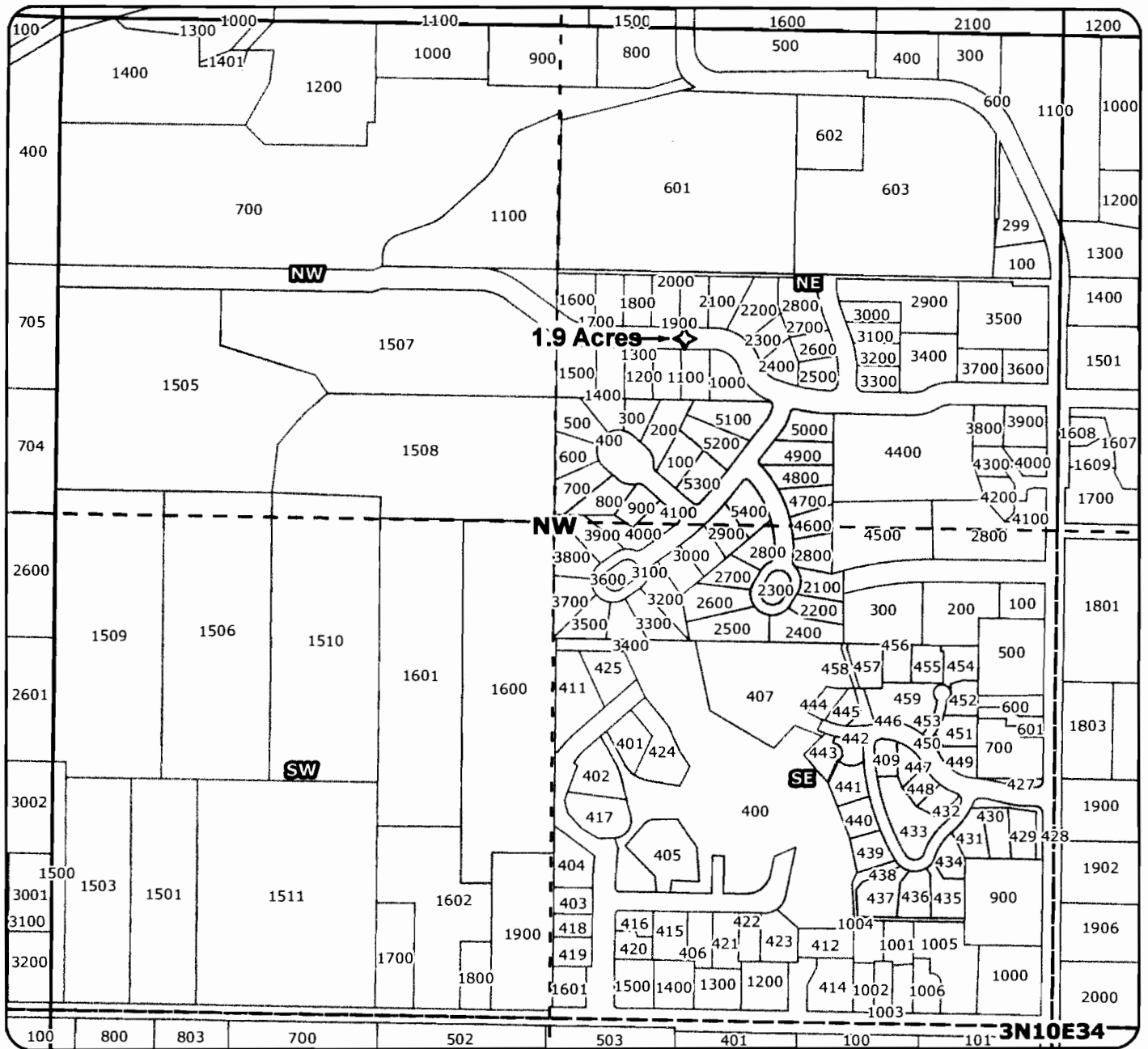
SEP 05 2008



WATER RESOURCES DEPT  
SALEM, OREGON

1 inch equals 400 feet

# 2008 Farmers Irrigation District Transfer Map



## Application for Water Rights Transfer OFF

**Primary: Certificate 74306**

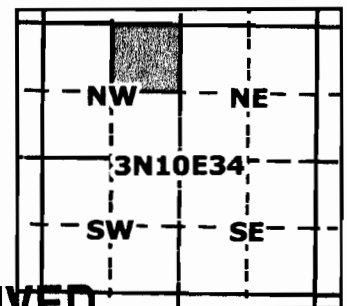
for

Summitview LLC  
taxlot 2024\*- 1.9 acres  
in 31034NENW

Total Transfer of 1.9 Acres

\*Mapped from 3111 water right  
representation of taxlot 2024.

Date Created: April 2008



**RECEIVED**

SEP 05 2008

WATER RESOURCES DEPT  
SALEM, OREGON inch equals 400 feet



T 10708



Proposed Transfer of  
Irrigation Rights

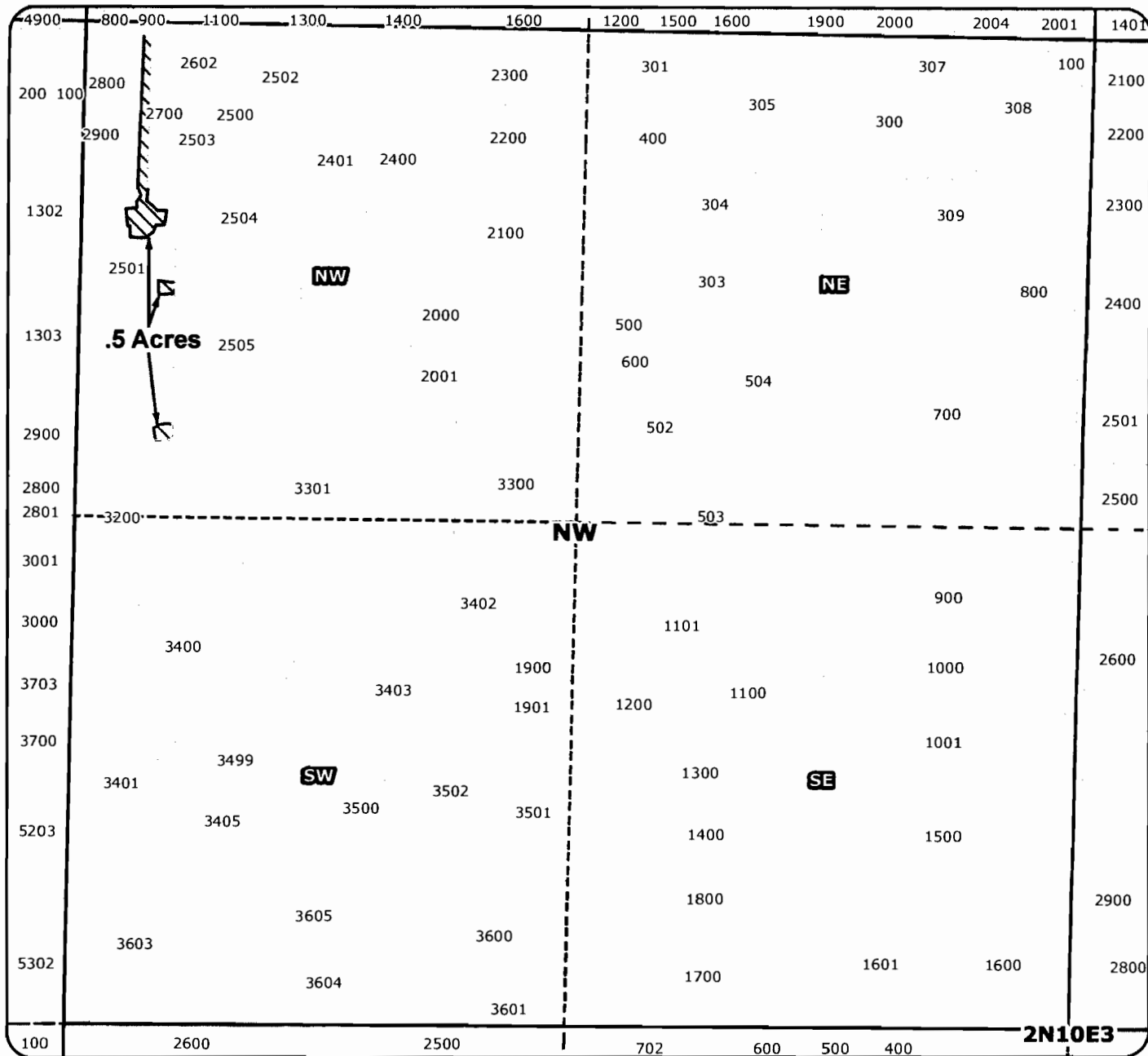
Water Rights



**Geo-Spatial Solutions, Inc.**

www.geospatialsolutions.com

# 2008 Farmers Irrigation District Transfer Map



T 10708

## Application for Water Rights Transfer

OFF

Primary: Certificate 74306

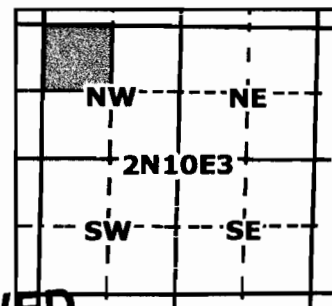
for

James West

taxlot 2501- .5 acres

in 2103NWNW

Total Transfer of .5 Acres



Proposed Transfer of  
Irrigation Rights

Water Rights



Geo-Spatial Solutions, Inc.

[www.geospatialolutions.com](http://www.geospatialolutions.com)

**RECEIVED**

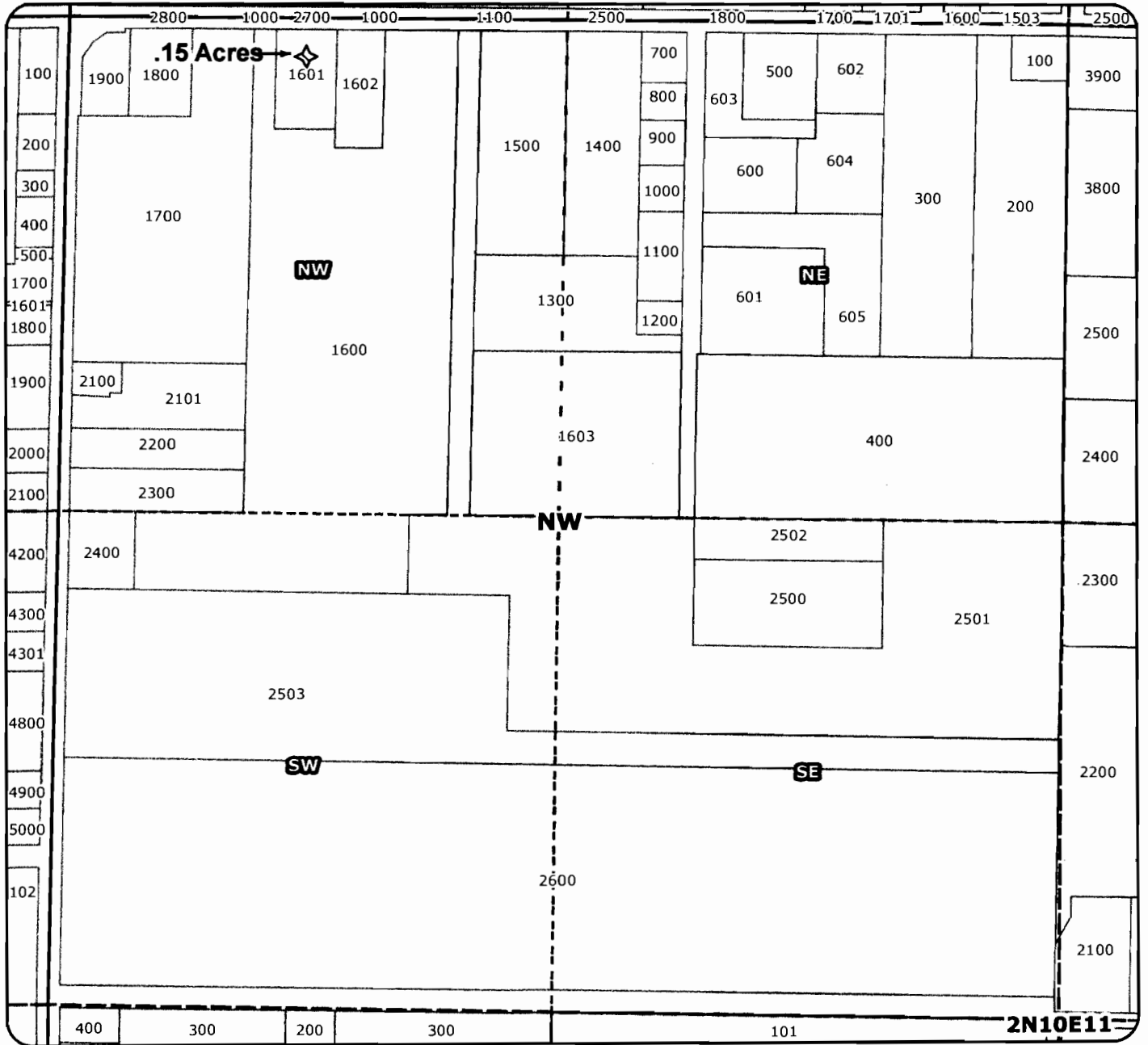
SEP 05 2008

WATER RESOURCES DEPT  
SALEM, OREGON 1 inch equals 400 feet



Date Created: April 2008

# 2008 Farmers Irrigation District Transfer Map

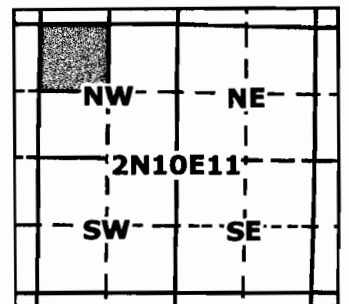



T 10708

**Application for Water Rights Transfer  
ON  
Primary: Certificate 74306**

for  
**Kingdom Hall of Jehovah's Witnesses**  
taxlot 1601- .15 acres  
in 21011NWNW

Total Transfer of .15 Acres



 Proposed Transfer of  
Irrigation Rights  
Water Rights



**Geo-Spatial Solutions, Inc.**

[www.geospatialsolutions.com](http://www.geospatialsolutions.com)

**RECEIVED**

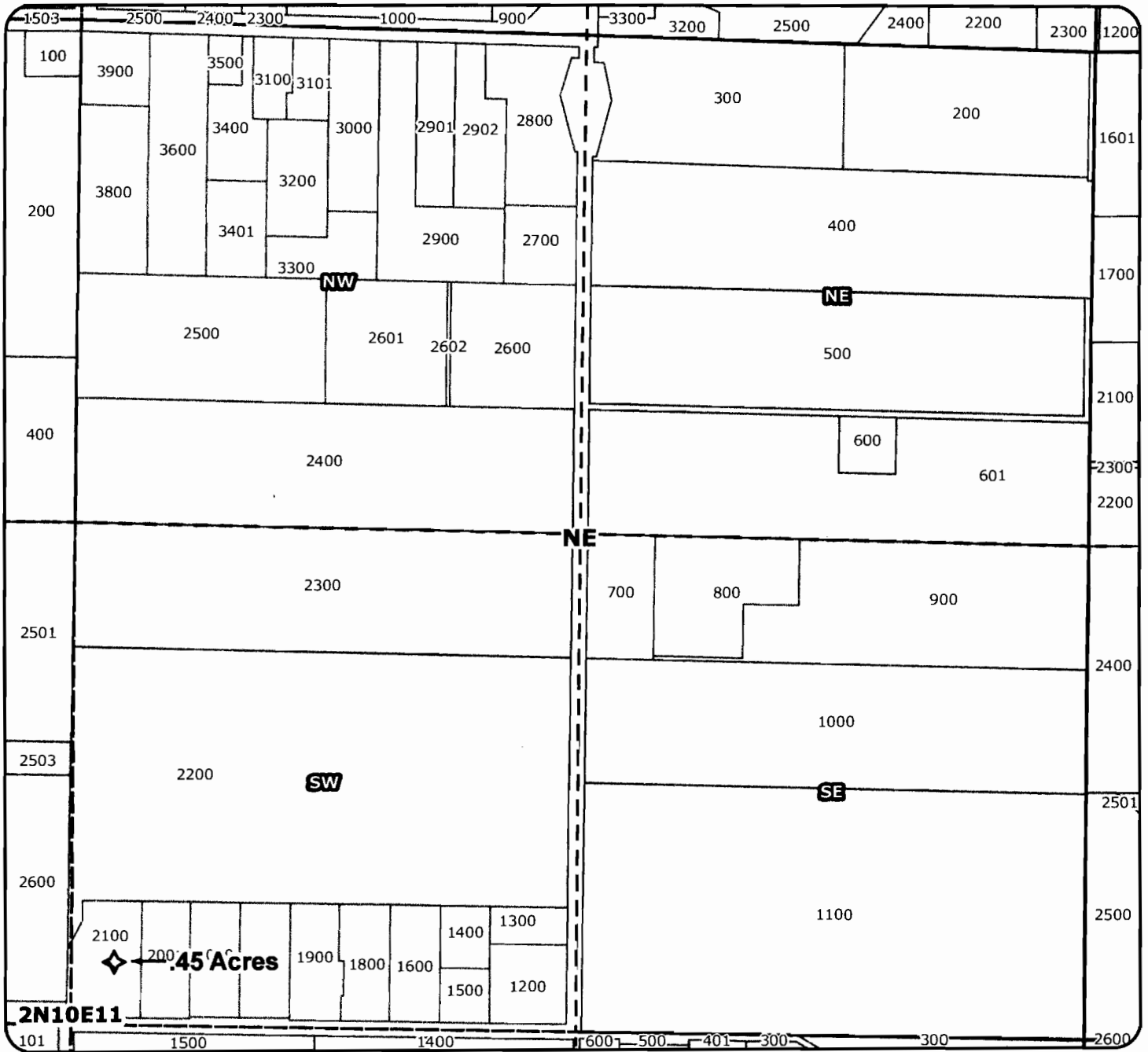
SEP 05 2008



Date Created: April 2008

WATER RESOURCES DEPT 1 inch equals 400 feet  
SALEM, OREGON

# 2008 Farmers Irrigation District Transfer Map



T 10708

## Application for Water Rights Transfer

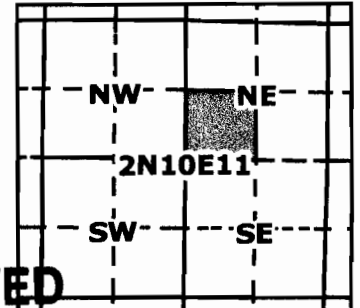
ON

**Primary: Certificate 74306**

for

Pasquale Barone  
taxlot 2100- .45 acres  
in 21011SWNE

Total Transfer of .45 Acres




**RECEIVED**

SEP 05 2008

WATER RESOURCES DEPT  
SALEM, OREGON



1 inch equals 400 feet

 Proposed Transfer of  
Irrigation Rights

Water Rights



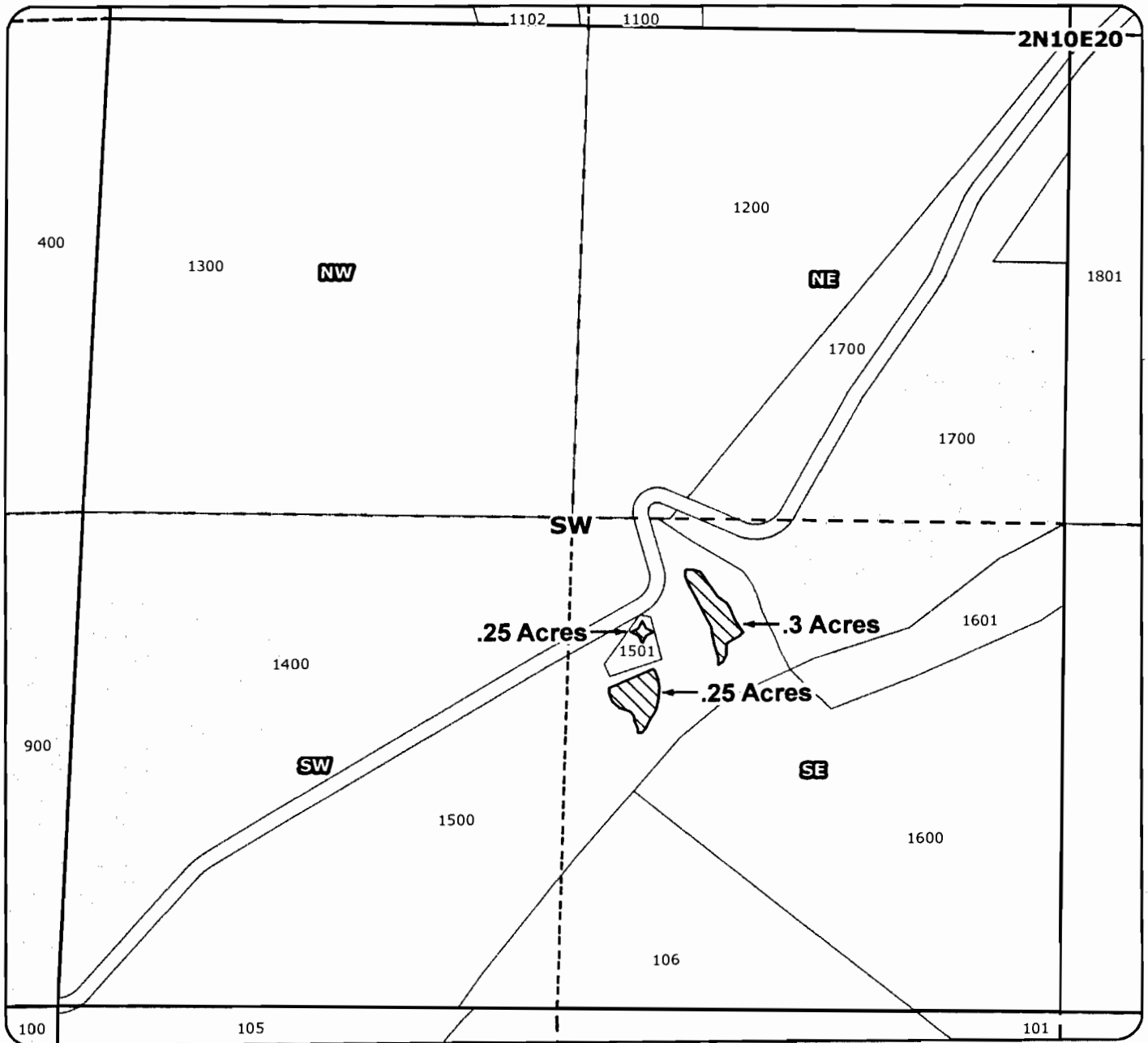
**Geo-Spatial Solutions, Inc.**

[www.geospatialolutions.com](http://www.geospatialolutions.com)

Date Created: April 2008



# 2008 Farmers Irrigation District Transfer Map



T 10708

## Application for Water Rights Transfer

ON

**Primary: Certificate 74306**

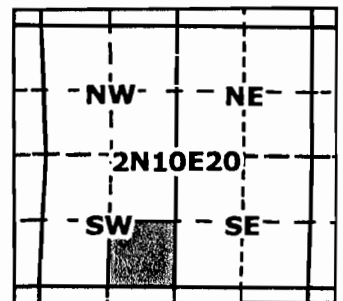
for


Benjamin Bromham  
taxlot 1500- .55 acres  
in 21020SESW

taxlot 1501- .25 acres  
in 21020SESW

**Total Transfer of .8 Acres**

Date Created: April 2008



 Proposed Transfer of  
Irrigation Rights

Water Rights



**Geo-Spatial Solutions, Inc.**

[www.geospatialsolutions.com](http://www.geospatialsolutions.com)

**RECEIVED**

**SEP 05 2008**




WATER RESOURCES DEPARTMENT  
SALEM, OREGON

02N11E23W00011500

02N11E23W00011500

02N11E23W00011500



SW

Reed Road

# 1501

FARMERS Canal

Reed Rd

Farmers

25 WRA  
Request  
ON # 1501

SE

02N11E23W00011500

02N11E23W00011500

T 10708

www.geoirrigation.com

DISCLAIMER: This map is intended for display purposes only and is not intended for any legal representations. There are no warranties, expressed or implied, that accompany this product.

Powered By  
geoirrigation

Bromham  
Water Right Request

Legend

- District Boundary
- ▲ Gate
- Canal
- Lateral
- Sub Lateral
- Canal
- Lateral
- Sub Lateral
- Water Bodies
- Township Fringe
- Sections
- Section Labels
- Quarters
- Quarter Labels
- Quarter Quarters
- Quarter Quarter Labels
- Roads
- Taxlots
- Place of Use PRIMARY



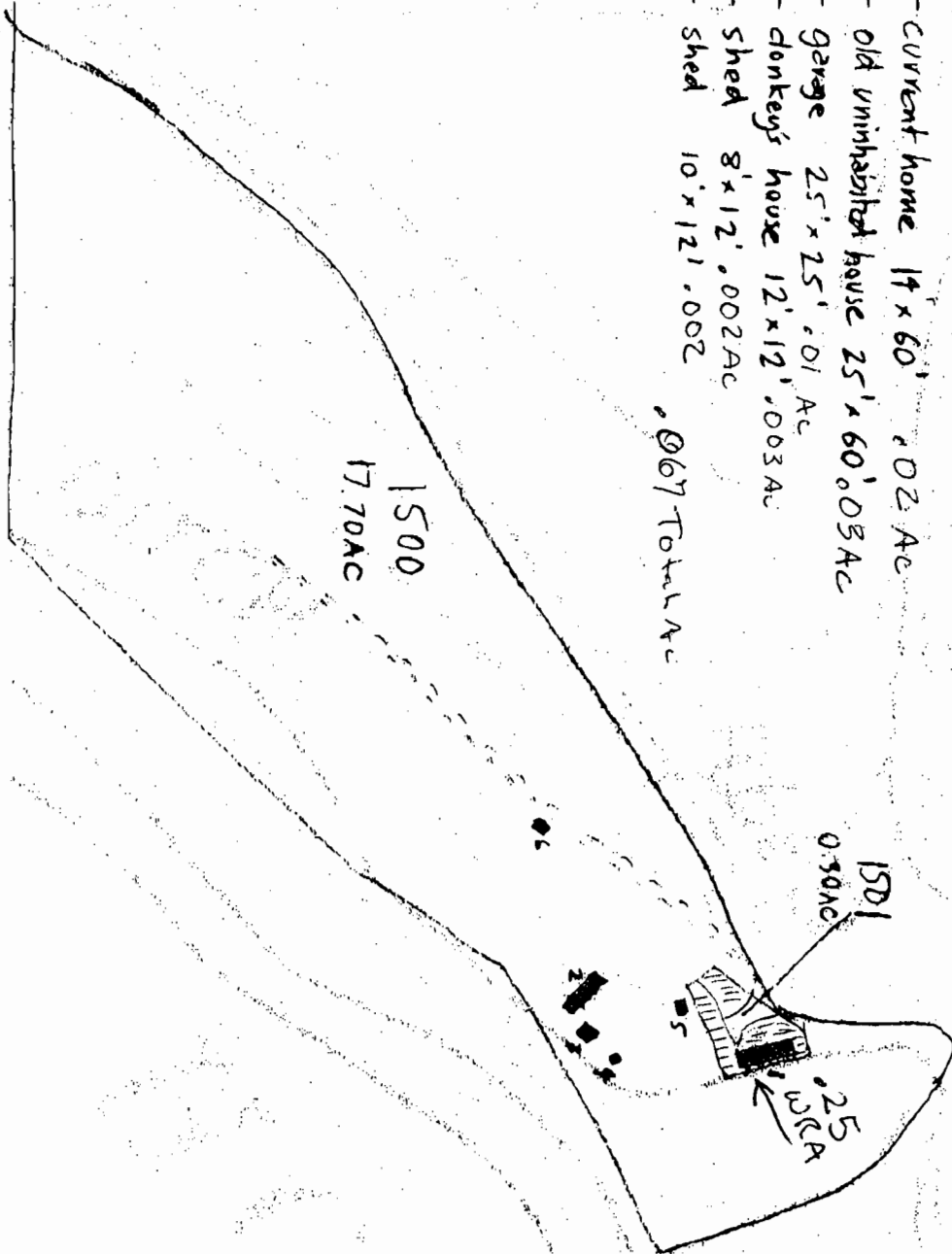
scale 1" = 200.00'  
created: 8/1/2005

RECEIVED  
SEP 05 2008  
WATER RESOURCES DEPT  
SALEM, OREGON

# Buildings

approx. sizes

- 1 - current home 14 x 60' .02 Ac
  - 2 - old uninhabited house 25' x 60' .03 Ac
  - 3 - garage 25' x 25' .01 Ac
  - 4 - donkey's house 12' x 12' .003 Ac
  - 5 - shed 8' x 12' .002 Ac
  - 6 - shed 10' x 12' .002 Ac
- .067 Total Ac



TOTAL ACRES 17.70 AC

40.30 AC  
18.00 AC

request irrigation water right for 4.0 AC

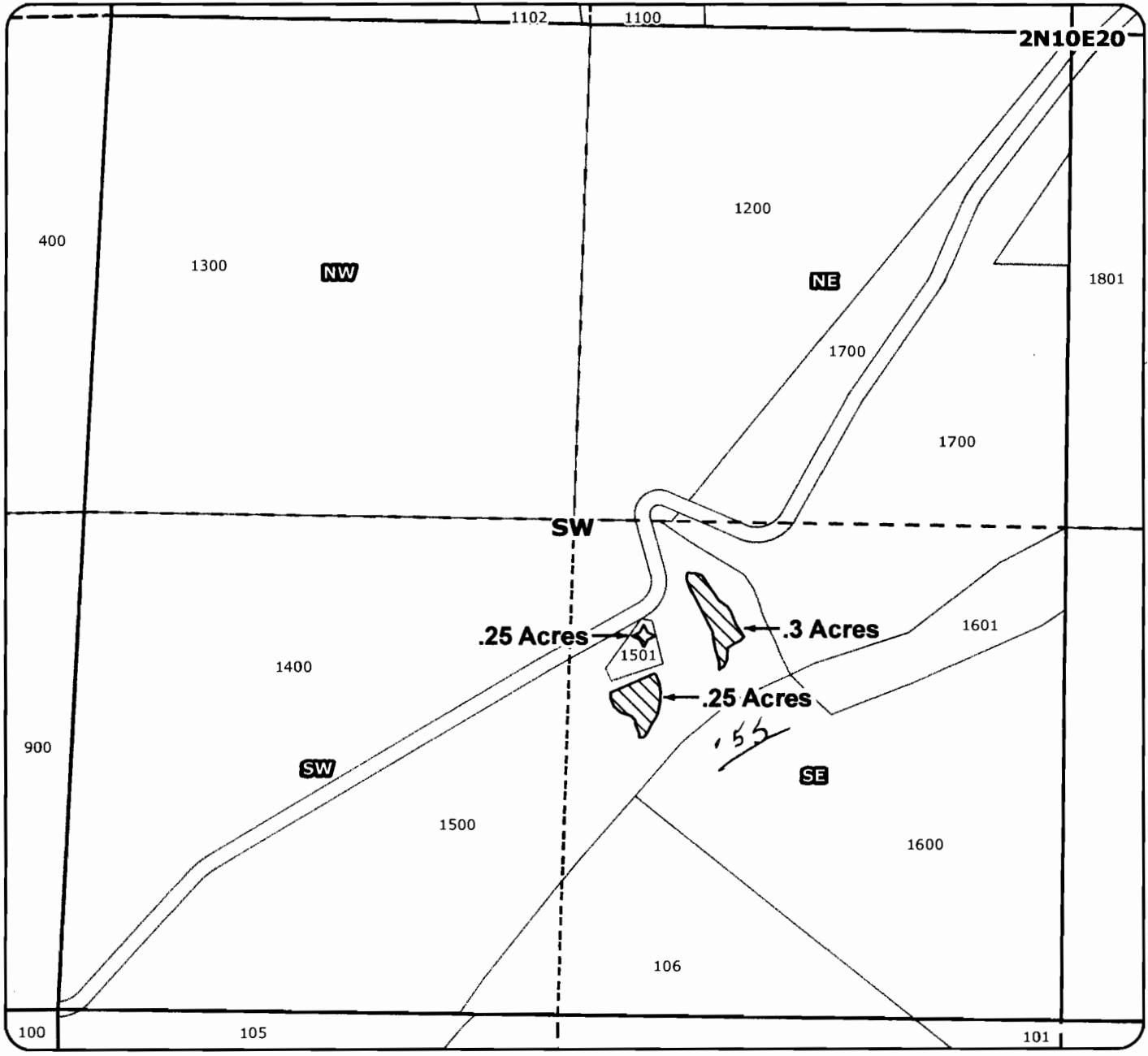
T 10708

**RECEIVED**

SEP 05 2008

WATER RESOURCES DEPT  
SALEM, OREGON

# 2008 Farmers Irrigation District Transfer Map



**Application for Water Rights Transfer  
ON  
Primary: Certificate 74306**

for  
Benjamin Bromham  
taxlot 1500- .55 acres  
in 21020SESW  
taxlot 1501- .25 acres  
in 21020SESW  
**Total Transfer of .8 Acres**

**Date Created: April 2008**

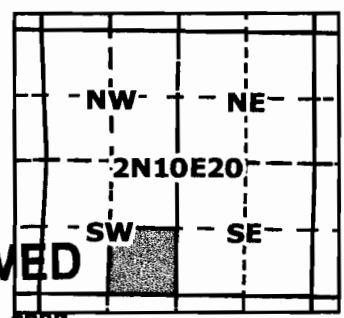
 Proposed Transfer of  
Irrigation Rights

Water Rights



**Geo-Spatial Solutions, Inc.**

[www.geospatialsolutions.com](http://www.geospatialsolutions.com)



**RECEIVED**

SEP 05 2008

WATER RESOURCES DEPT  
SALEM, OREGON



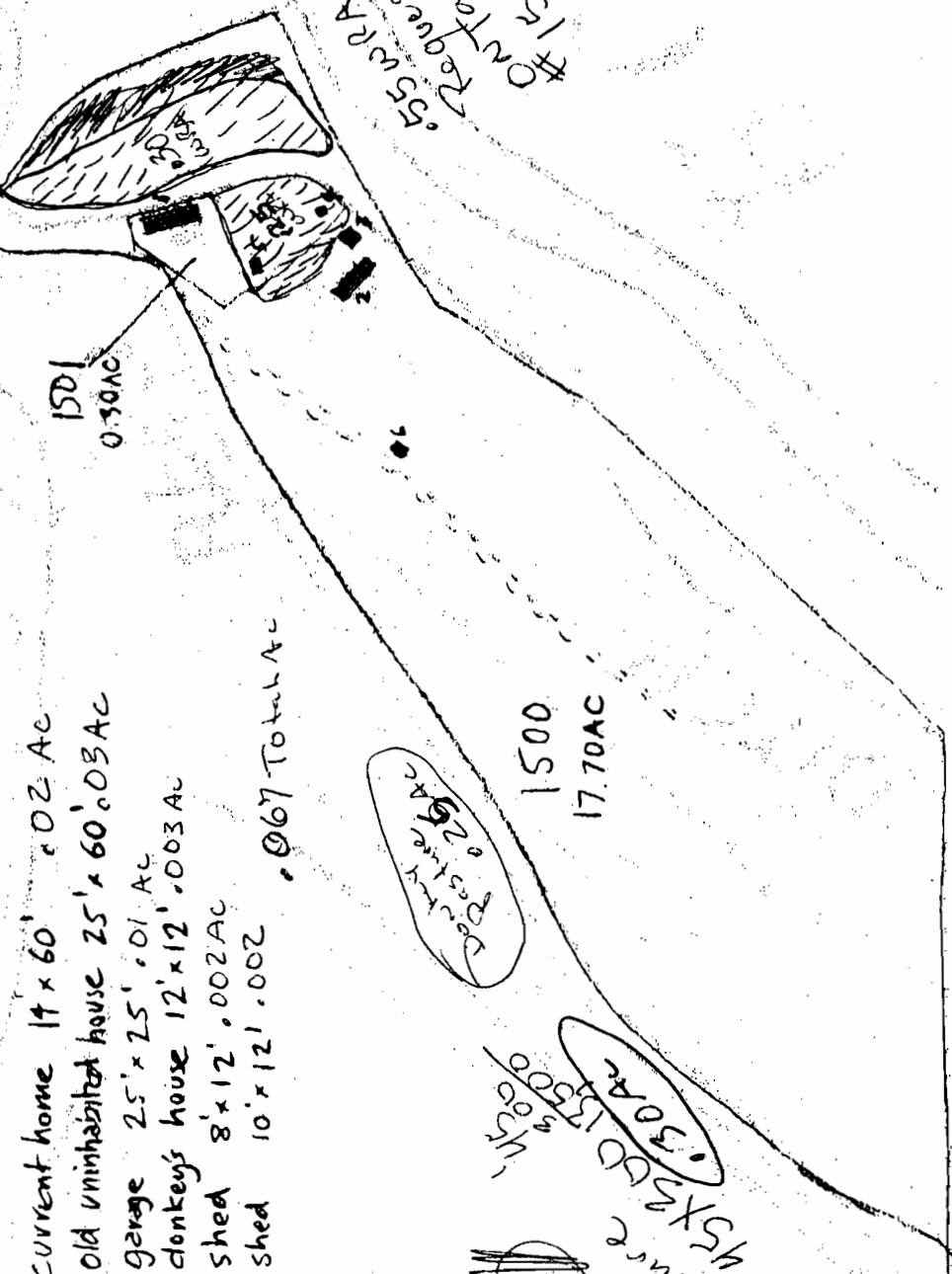
1 inch equals 400 feet

T 10708

10708

approx. sizes

- 1 - current home 14 x 60' = 0.02 AC
  - 2 - old uninhabited house 25' x 60' = 0.03 AC
  - 3 - garage 25' x 25' = 0.01 AC
  - 4 - donkey's house 12' x 12' = 0.003 AC
  - 5 - shed 8' x 12' = 0.002 AC
  - 6 - shed 10' x 12' = 0.002 AC
- 0.067 Total AC



Buildings

RECEIVED

SEP 05 2008

WATER RESOURCES DEPT  
SALEM, OREGON

TOTAL ACRES 17.70 AC  
 + 0.30 AC  
 18.00 AC

request irrigation water rights for 4.0 AC

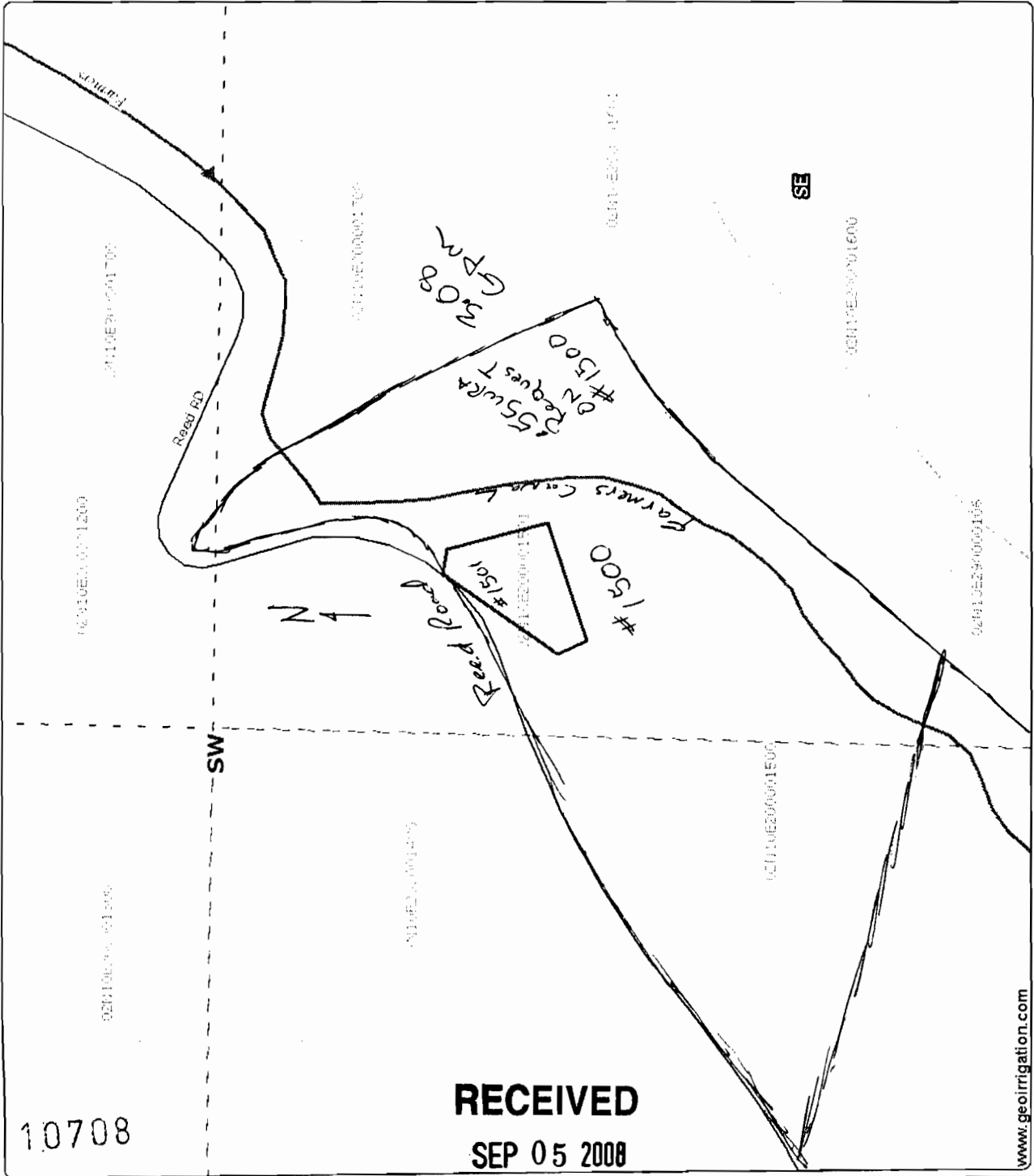
**Bromham**  
Water Right Request

**Legend**

- District Boundary
- Gate
- Canal
- Lateral
- Sub Lateral
- Canal
- Lateral
- Sub Lateral
- Water Ebbles
- Township Range
- Sections
- Section Labels
- Quarters
- Quarter Labels
- Quarter Quarters
- Quarter Quarter Labels
- Roads
- Taxlots
- Place of Use PRIMARY



scale 1" = 200.00'  
created: 8/1/2005



Powered By  
geoirrigation

DISCLAIMER: This map is intended for display purposes only and is not intended for any legal representations. There are no warranties, expressed or implied, that accompany this product.

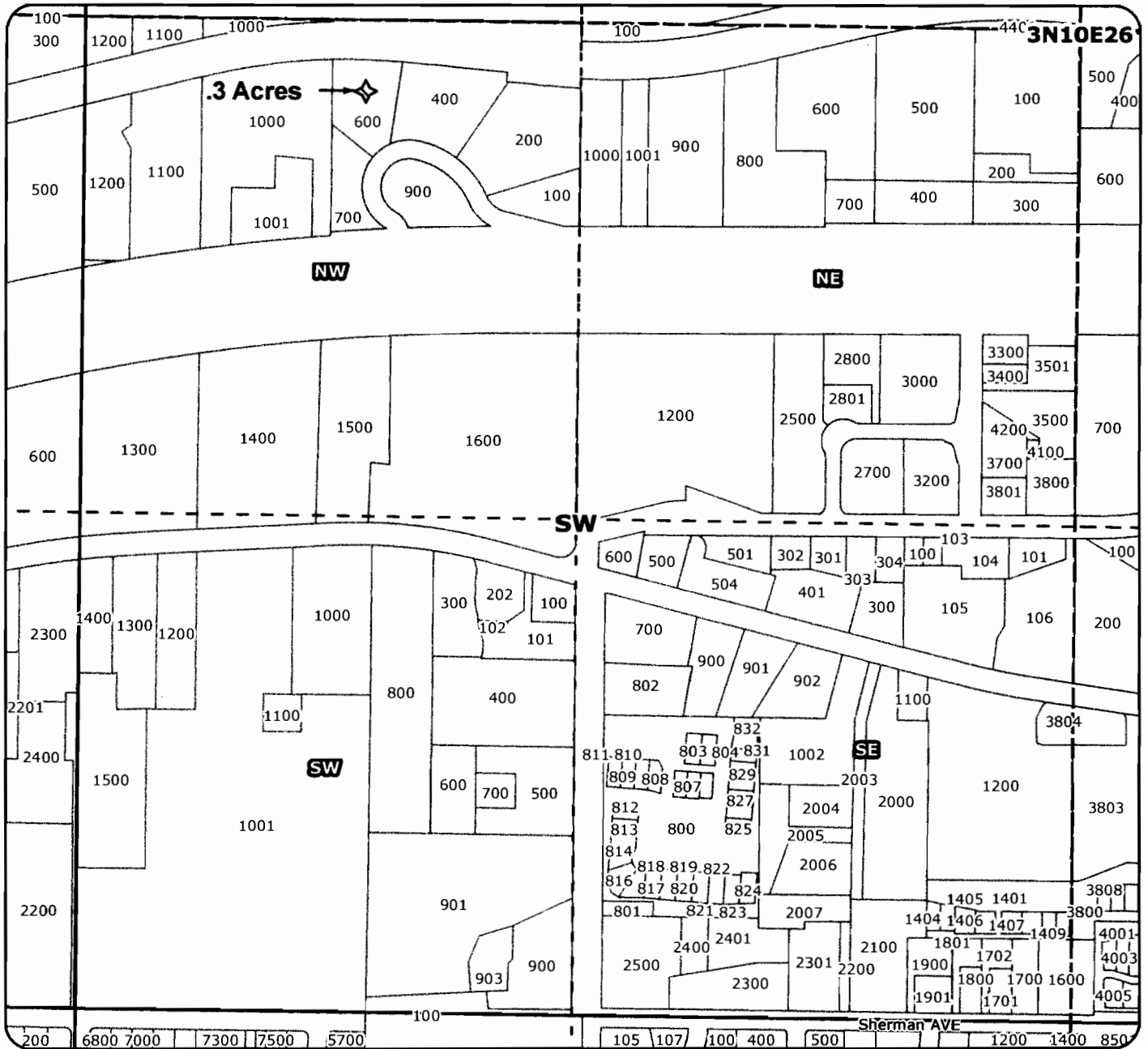
www.geoirrigation.com

**RECEIVED**  
**SEP 05 2008**

WATER RESOURCES DEPT  
SALEM, OREGON

T 10708

# 2008 Farmers Irrigation District Transfer Map



T 10708

## Application for Water Rights Transfer

ON

**Primary: Certificate 74306**

for

**Steve Oberlin**

**taxlot 600- .3 acres**

**in 31026NWSW**

**Total Transfer of .3 Acres**



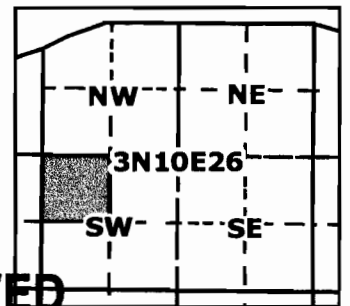
Proposed Transfer of  
Irrigation Rights

Water Rights



**Geo-Spatial Solutions, Inc.**

[www.geospatialolutions.com](http://www.geospatialolutions.com)



**RECEIVED**

**SEP 05 2008**

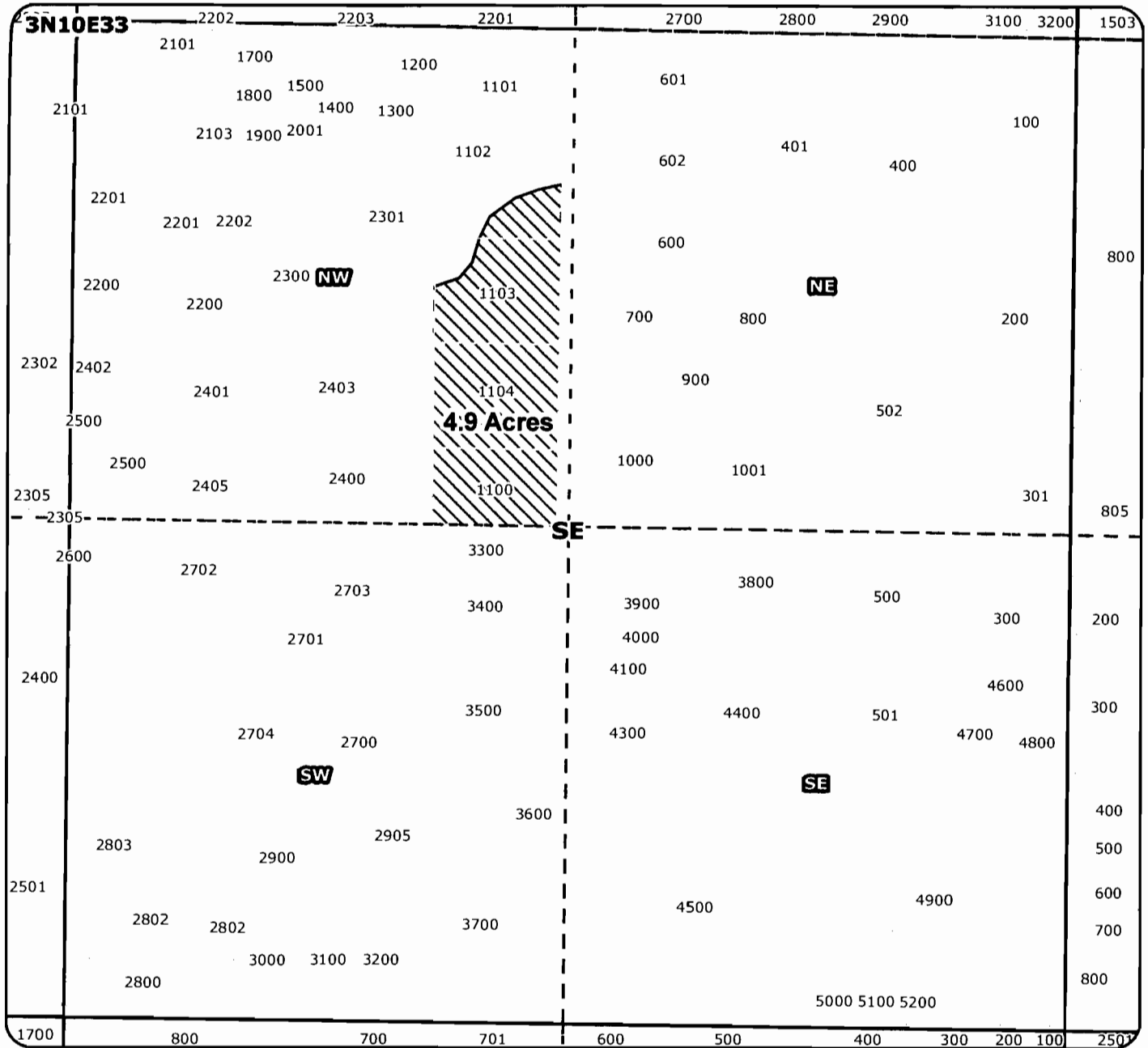
WATER RESOURCES DEPT

SALEM, OREGON 1 inch equals 400 feet



Date Created: April 2008

# 2008 Farmers Irrigation District Transfer Map



T 10708



Proposed Transfer of  
Irrigation Rights

Water Rights



**Geo-Spatial Solutions, Inc.**

[www.geospatialsolutions.com](http://www.geospatialsolutions.com)

## Application for Water Rights Transfer

**ON**

**Primary: Certificate 74306**

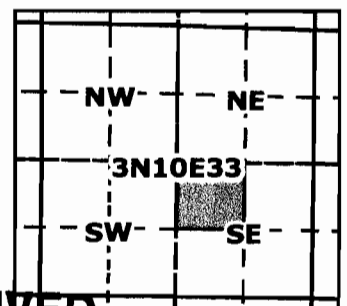
for

Farmers Irrigation District  
taxlot 1100\* - 4.9 acres  
in 31033NWSE

Total Transfer of 4.9 Acres

\*Mapped from 3111 water right  
representation of taxlot 1100.

Date Created: April 2008



**RECEIVED**


SEP 05 2008

WATER RESOURCES DEPT  
SALEM, OREGON 1 inch equals 400 feet





# 2008 Farmers Irrigation District Transfer Map



T 10708



Proposed Transfer of  
Irrigation Rights

Water Rights



Geo-Spatial Solutions, Inc.

www.geospatialolutions.com

## Application for Water Rights Transfer

ON

Primary: Certificate 74306

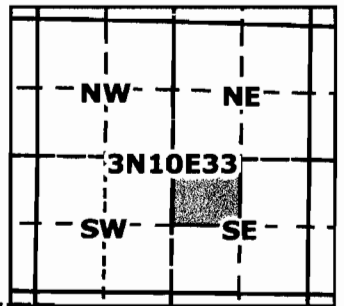
for

Greg and Susan Murray

taxlot 1101- 1.1 acres

in 31033NWSE

Total Transfer of 1.1 Acres **RECEIVED**

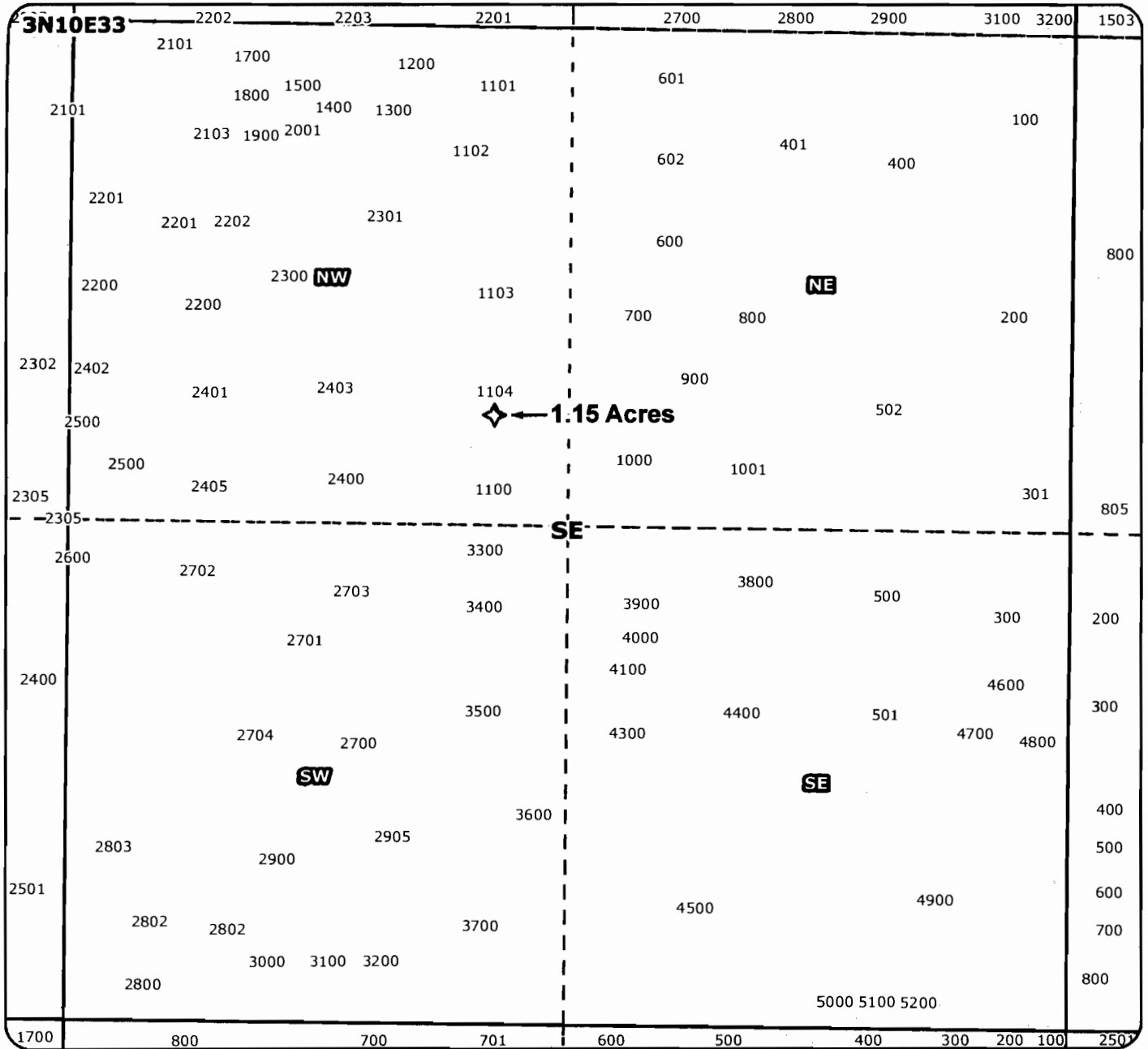


SEP 05 2008

Date Created: April 2008


WATER RESOURCES DEPT inch equals 400 feet  
SALEM, OREGON

# 2008 Farmers Irrigation District Transfer Map



◆ ← 1.15 Acres

T 10708

 Proposed Transfer of Irrigation Rights  
Water Rights



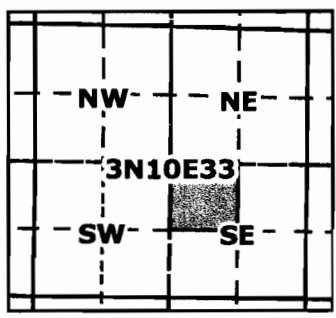
**Geo-Spatial Solutions, Inc.**  
[www.geospatialsolutions.com](http://www.geospatialsolutions.com)

## Application for Water Rights Transfer ON

**Primary: Certificate 74306**

for  
E Plus 10, LLC  
taxlot 1104- 1.15 acres  
in 31033NWSE

Total Transfer of 1.15 Acres



**RECEIVED**

SEP 05 2008

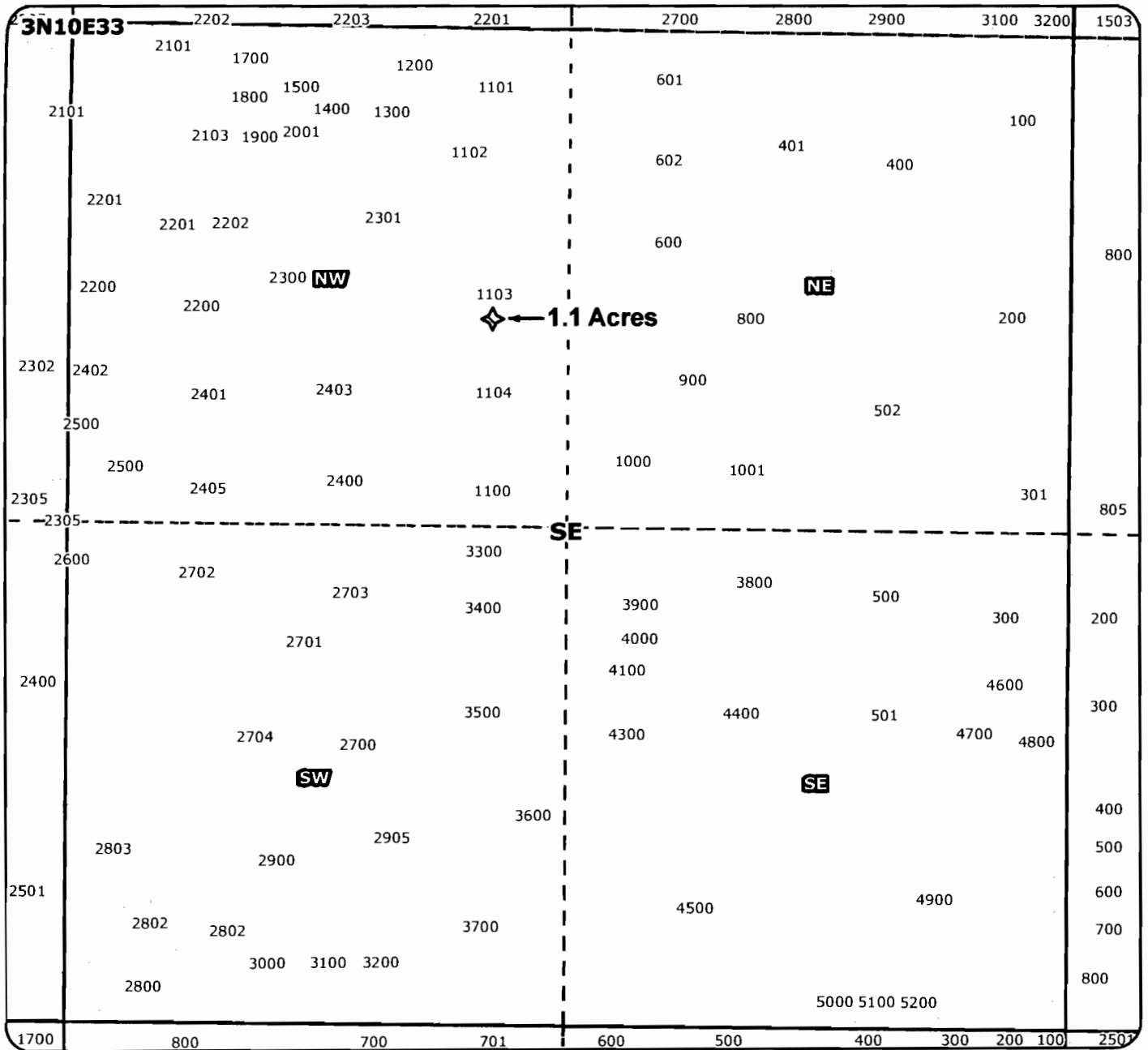


Date Created: April 2008

1 inch equals 400 feet


WATER RESOURCES DEPT  
SALEM, OREGON

# 2008 Farmers Irrigation District Transfer Map



◆ ← 1.1 Acres

T 10708

 Proposed Transfer of Irrigation Rights  
Water Rights



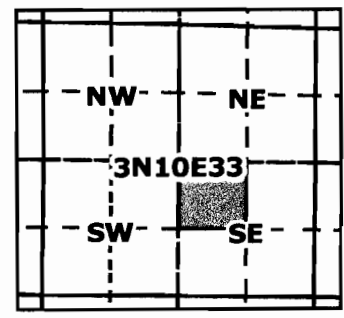
**Geo-Spatial Solutions, Inc.**  
[www.geospatialsolutions.com](http://www.geospatialsolutions.com)

## Application for Water Rights Transfer ON

**Primary: Certificate 74306**

for  
Vicki Taylor  
taxlot 1103- 1.1 acres  
in 31033NWSE

Total Transfer of 1.1 Acres



**RECEIVED**

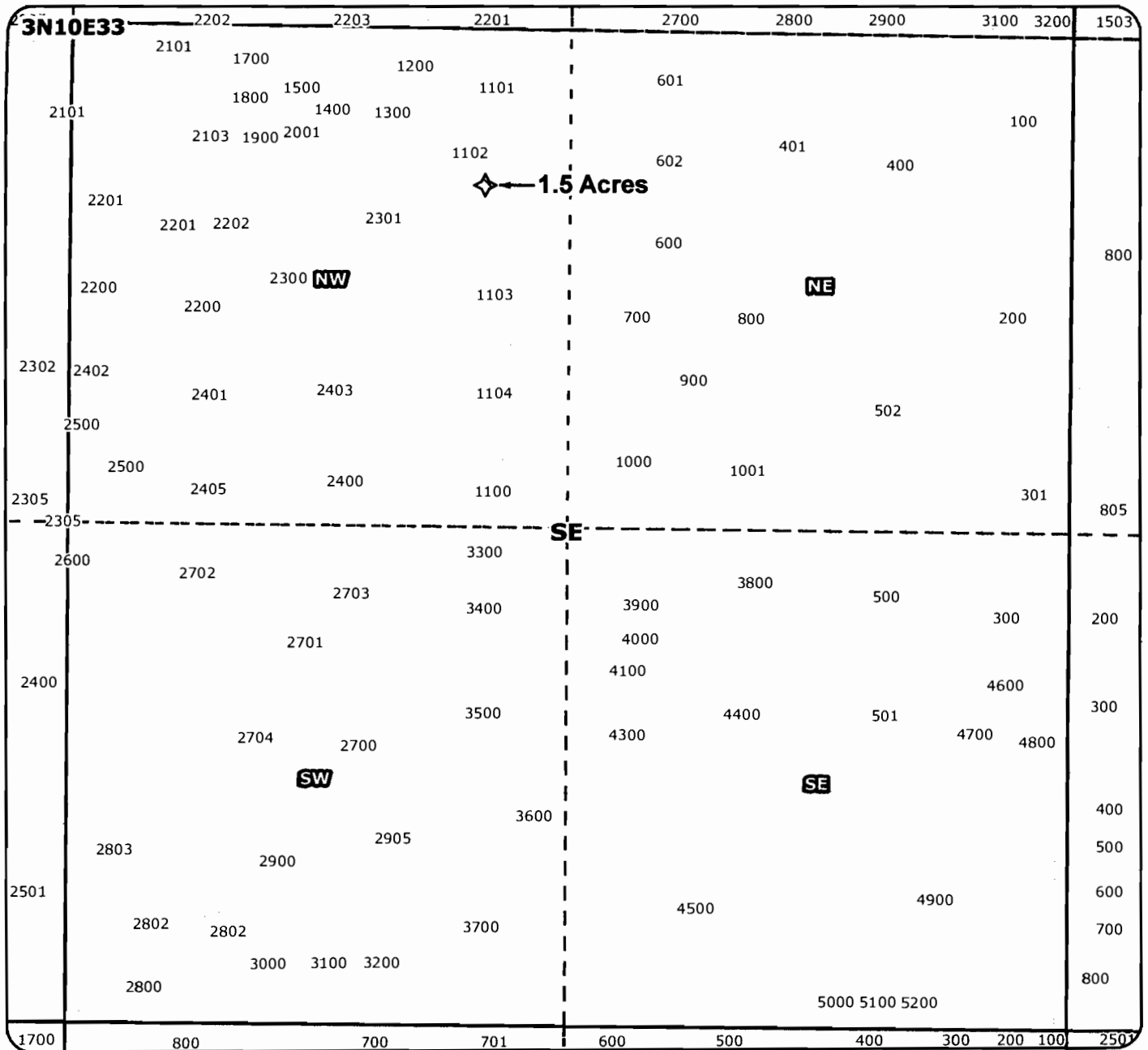
SEP 05 2008



Date Created: April 2008

WATER RESOURCES DEPT 1 inch equals 400 feet  
SALEM, OREGON

# 2008 Farmers Irrigation District Transfer Map

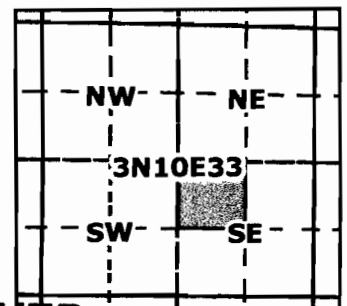



T 10708

## Application for Water Rights Transfer ON Primary: Certificate 74306

for  
Steve Richter  
taxlot 1102- 1.5 acres  
in 31033NWSE

Total Transfer of 1.5 Acres



 Proposed Transfer of  
Irrigation Rights

Water Rights



Geo-Spatial Solutions, Inc.

[www.geospatialsolutions.com](http://www.geospatialsolutions.com)

**RECEIVED**  
SEP 05 2008



Date Created: April 2008

WATER RESOURCES DEPT. 1 inch equals 400 feet  
SALEM, OREGON

Richter  
Steve & Judy

Legend

- District Boundary
- Gate
- Canal
- Lateral
- Sub Lateral
- Canal
- Lateral
- Sub Lateral
- Water Bodies
- Township Range
- Sections
- Section Labels
- Quarters
- Quarter Labels
- Quarter Quarters
- Quarter Quarter Labels
- Roads
- Trails
- Place of Use PRIMARY



scale 1" = 200.00'  
created: 9/12/2005

Powered By  
geotirrigation

DISCLAIMER: This map is intended for display purposes only and is not intended for any legal representations. There are no warranties, expressed or implied, that accompany this product.

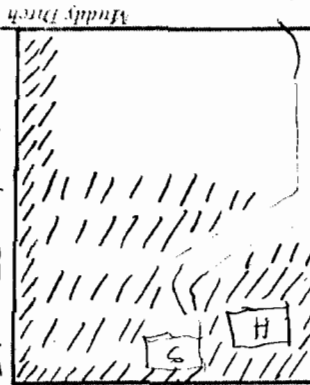
www.geotirrigation.com

T 10708

Post Canyon DR

/// Irrigated Area

2.14 AC  
N10-33-NW/SE-1102



NW

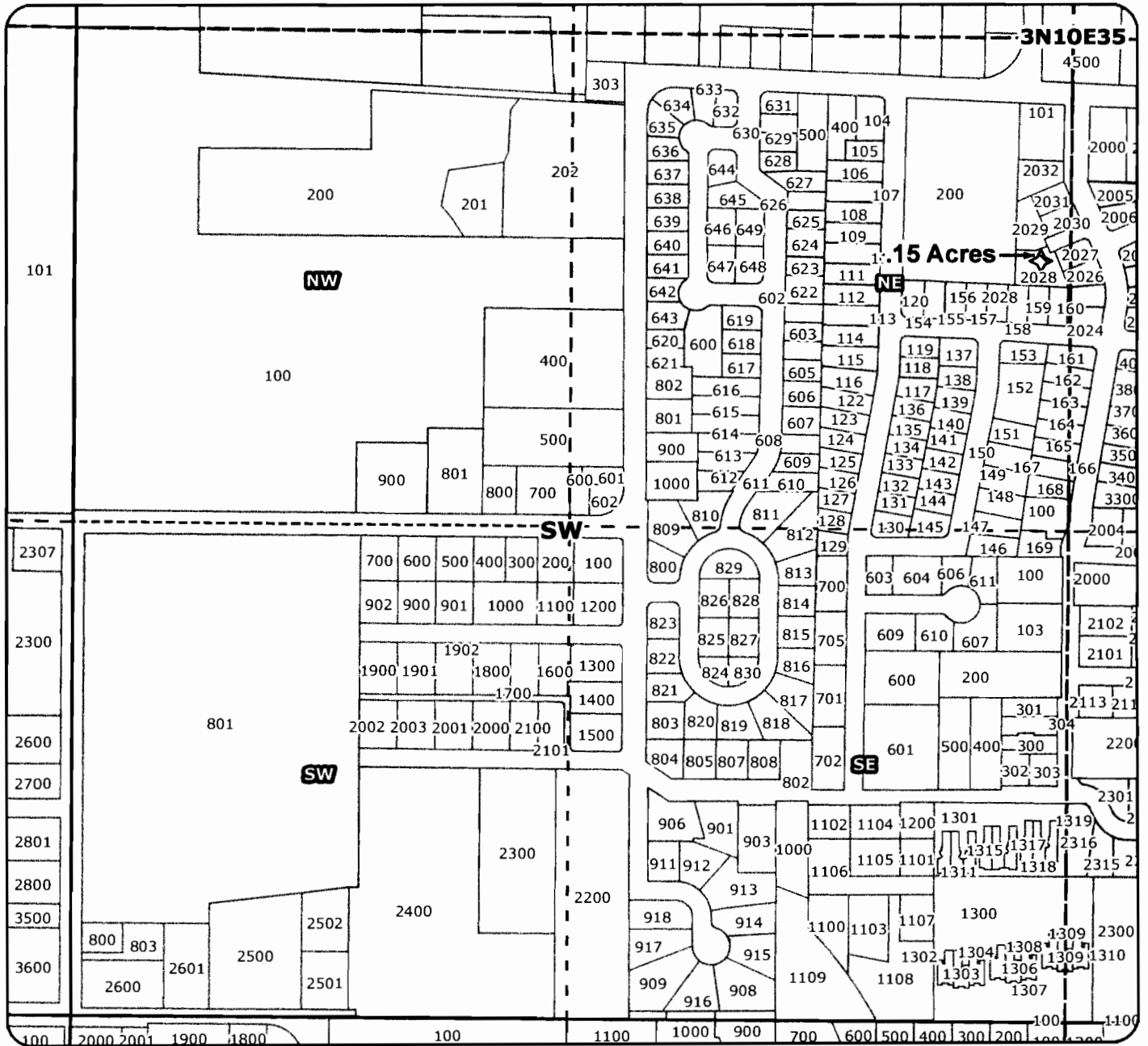
Snowberry DR

RECEIVED

SEP 05 2008

WATER RESOURCES DEPT  
SALEM, OREGON

# 2008 Farmers Irrigation District Transfer Map



T 10708

## Application for Water Rights Transfer

ON

Primary: Certificate 74306

for

Miguel Martinez  
taxlot 2028- .15 acres  
in 31035NESW

Total Transfer of .15 Acres

 Proposed Transfer of Irrigation Rights

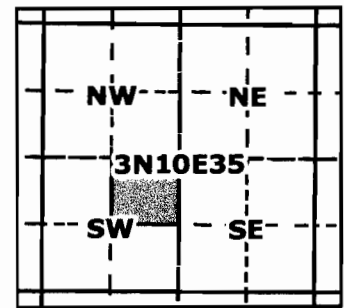
Water Rights



Geo-Spatial Solutions, Inc.

[www.geospatialolutions.com](http://www.geospatialolutions.com)

Date Created: April 2008



**RECEIVED**

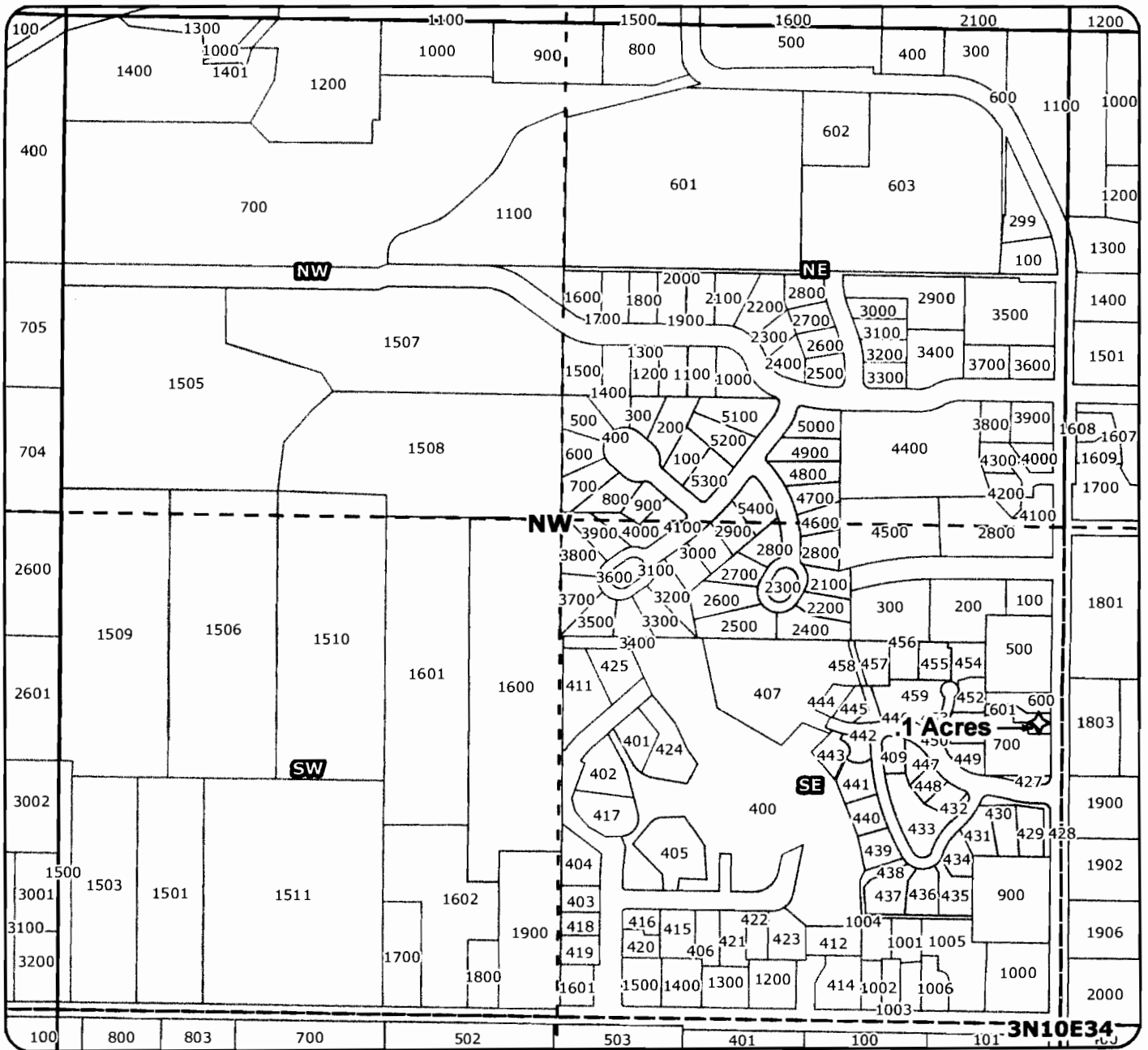
SEP 05 2008

WATER RESOURCES DEPT  
SALEM, OREGON



1 inch equals 400 feet

# 2008 Farmers Irrigation District Transfer Map



T 10708



Proposed Transfer of  
Irrigation Rights

Water Rights



Geo-Spatial Solutions, Inc.

www.geospatialsolutions.com

Application for Water Rights Transfer

ON

Primary: Certificate 74306

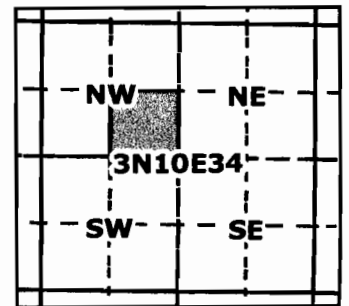
for

James Haun

taxlot 601- .1 acres

in 31034SE

Total Transfer of .1 Acres



**RECEIVED**

SEP 05 2008

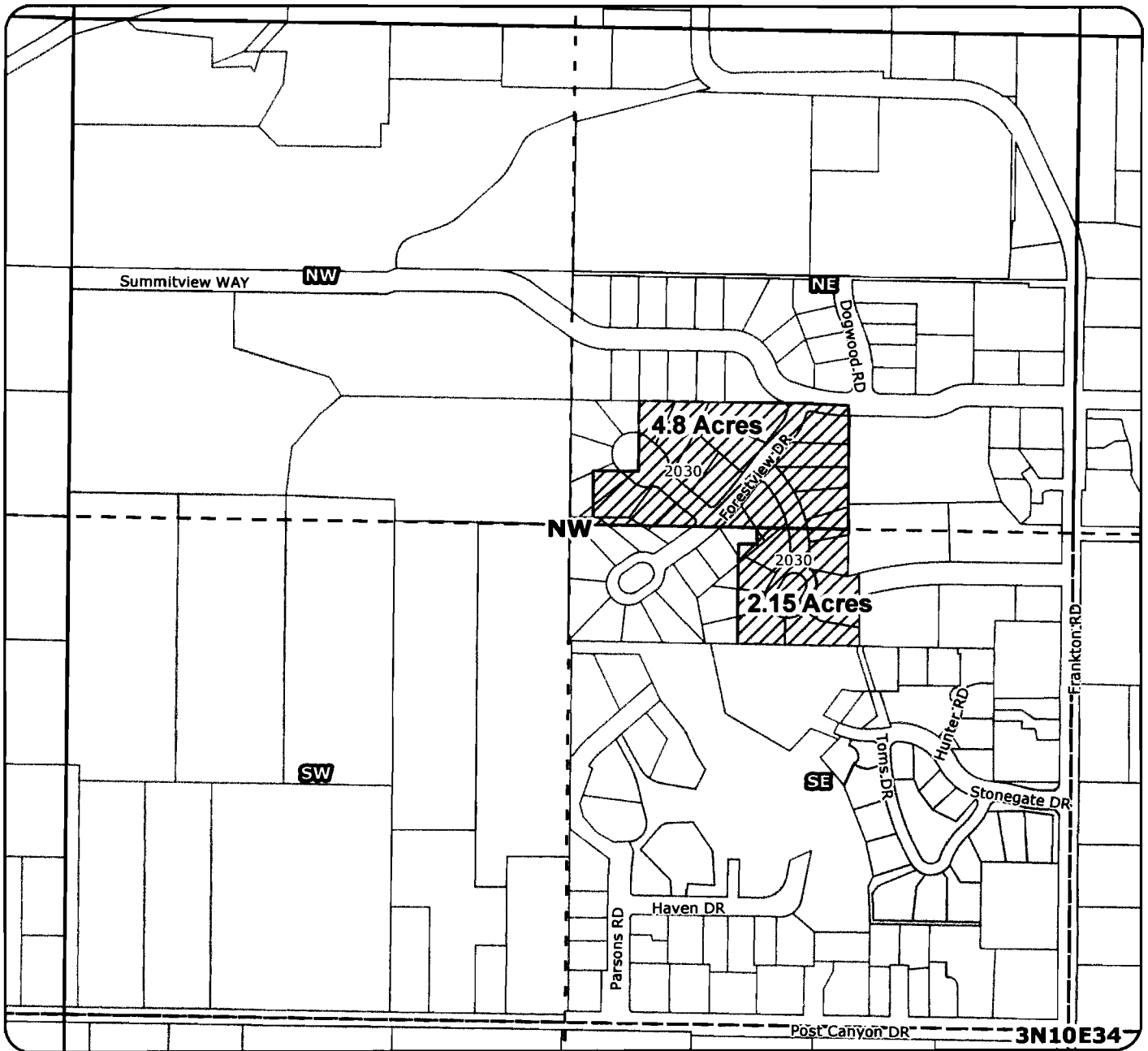
Date Created: April 2008

WATER RESOURCES DEPT  
SALEM, OREGON

1 inch equals 400 feet



# 2008 Farmers Irrigation District Transfer Map



T 10708

## Application for Water Rights Transfer OFF

**Primary: Certificate 74306**

for  
Hood River Land Co., LLC  
taxlot 2030\* - 4.8 acres  
in 31034NENW  
taxlot 2030\* - 2.15  
in 31034SENEW

Total Transfer of 6.95 Acres  
\*Mapped from 3111 water right  
representation of taxlot 2030.

Date Created: May 2008



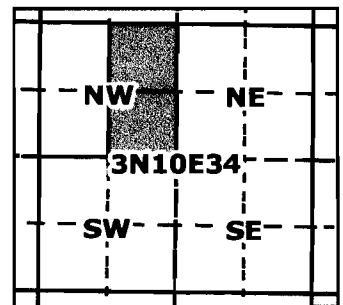
Proposed Transfer of  
Irrigation Rights

Water Rights



**Geo-Spatial Solutions, Inc.**

[www.geospatialolutions.com](http://www.geospatialolutions.com)



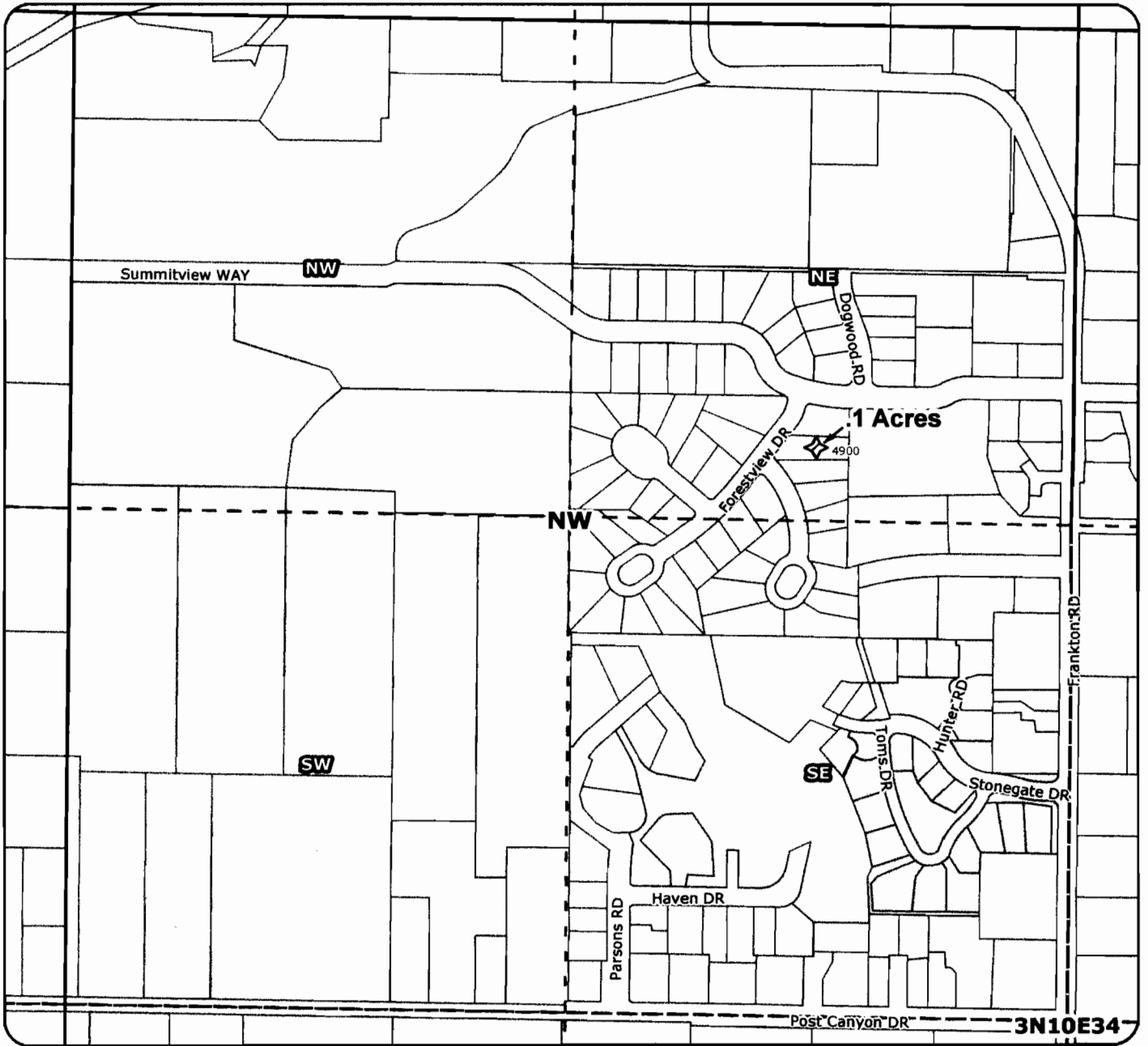
**RECEIVED**  
 SEP 05 2008  
 WATER RESOURCES DEPT  
 SALEM, OREGON



1 inch equals 400 feet



# 2008 Farmers Irrigation District Transfer Map



T 10708



Proposed Transfer of  
Irrigation Rights

Water Rights



Geo-Spatial Solutions, Inc.

[www.geospatialolutions.com](http://www.geospatialolutions.com)

## Application for Water Rights Transfer

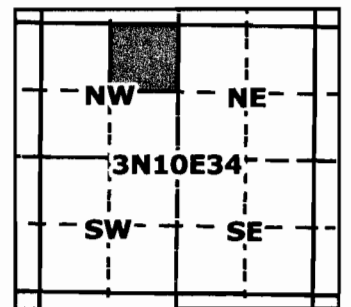
ON

Primary: Certificate 74306

for

Samuel Bauer  
taxlot 4900- .1 acres  
in 31034NENW

Total Transfer of .1 Acres



**RECEIVED**

SEP 05 2008

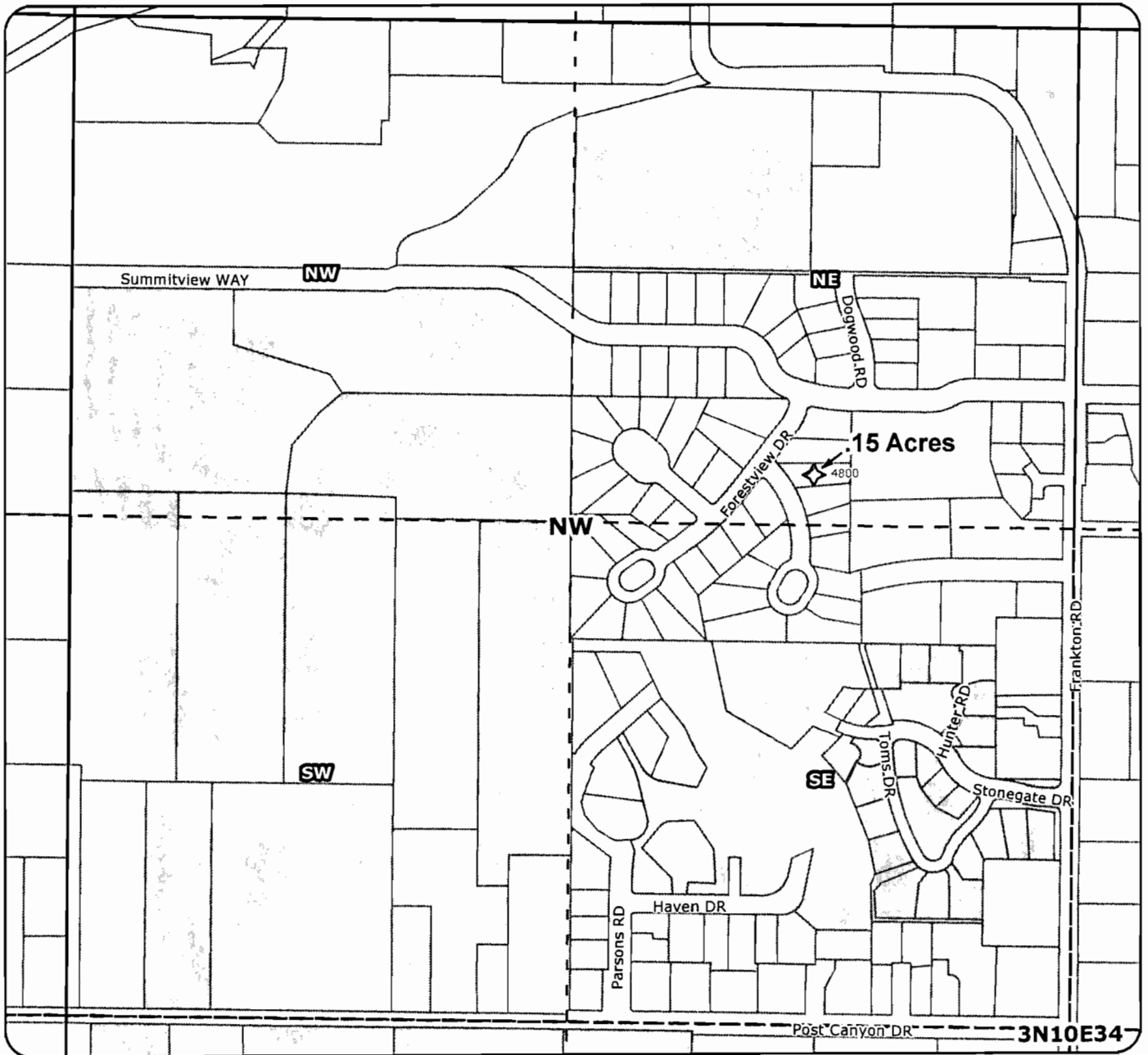
WATER RESOURCES DEPT  
SALEM, OREGON



Date Created: May 2008

1 inch equals 400 feet

# 2008 Farmers Irrigation District Transfer Map



T 10708



Proposed Transfer of  
Irrigation Rights

Water Rights



Geo-Spatial Solutions, Inc.

www.geospatialolutions.com

## Application for Water Rights Transfer

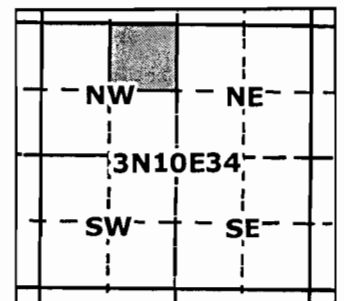
ON

Primary: Certificate 74306

for

Arlyn Maie Cimock  
taxlot 4800- .25 acres  
in 31034NENW

Total Transfer of .25 Acres



**RECEIVED**

SEP 05 2008

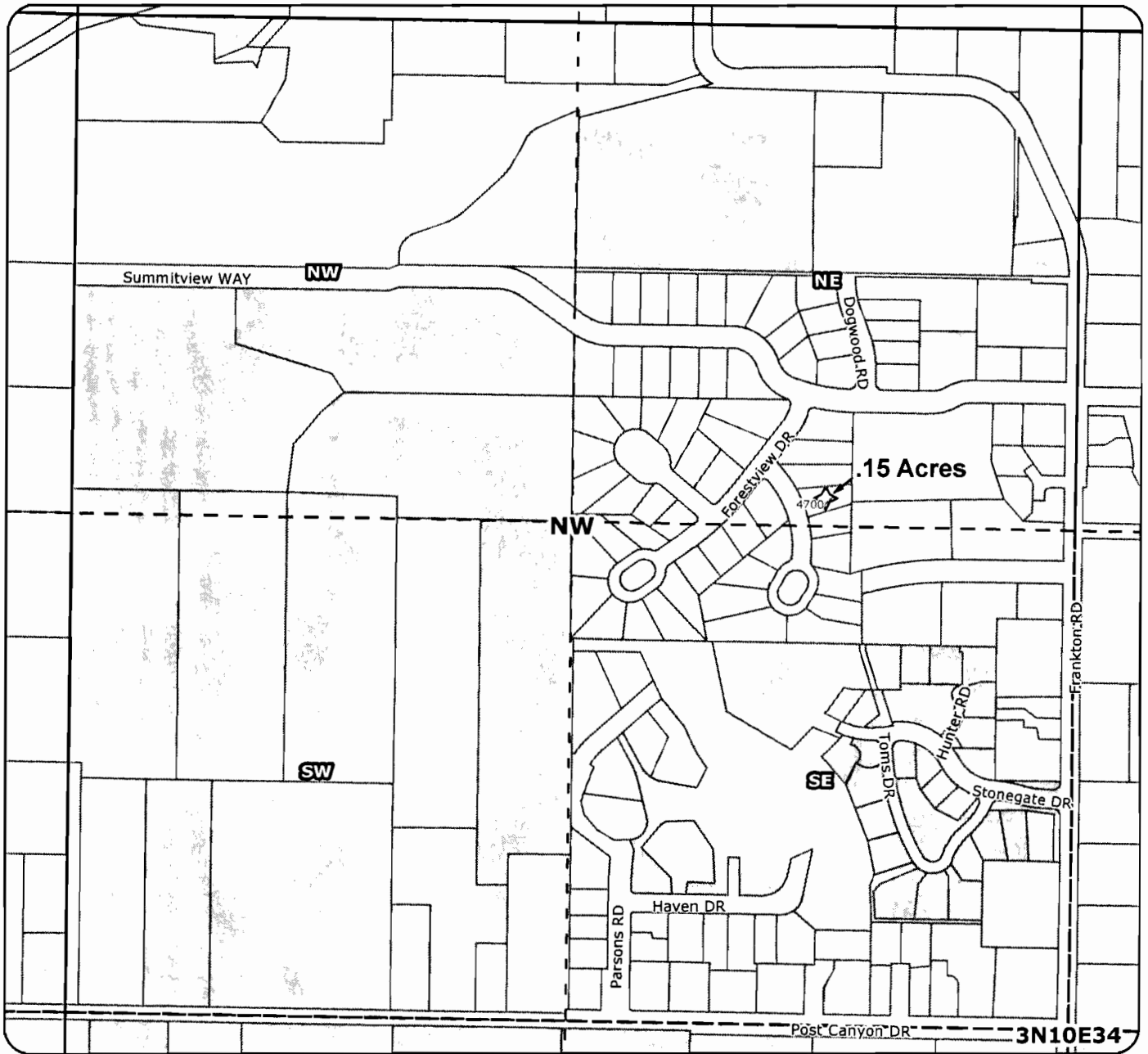
Date Created: May 2008

WATER RESOURCES DEPT  
SALEM, OREGON



1 inch equals 400 feet

# 2008 Farmers Irrigation District Transfer Map



T 10708



Proposed Transfer of  
Irrigation Rights

Water Rights



Geo-Spatial Solutions, Inc.

[www.geospatialsolutions.com](http://www.geospatialsolutions.com)

## Application for Water Rights Transfer

ON

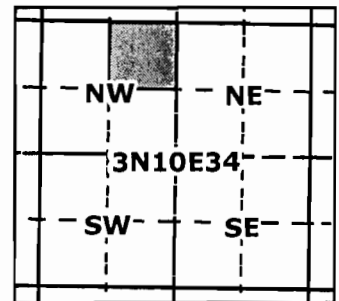
Primary: Certificate 74306

for

Betty Jean Dancer  
taxlot 4700- .15 acres

in 31034NENW

Total Transfer of .15 Acres



**RECEIVED**

SEP 05 2008

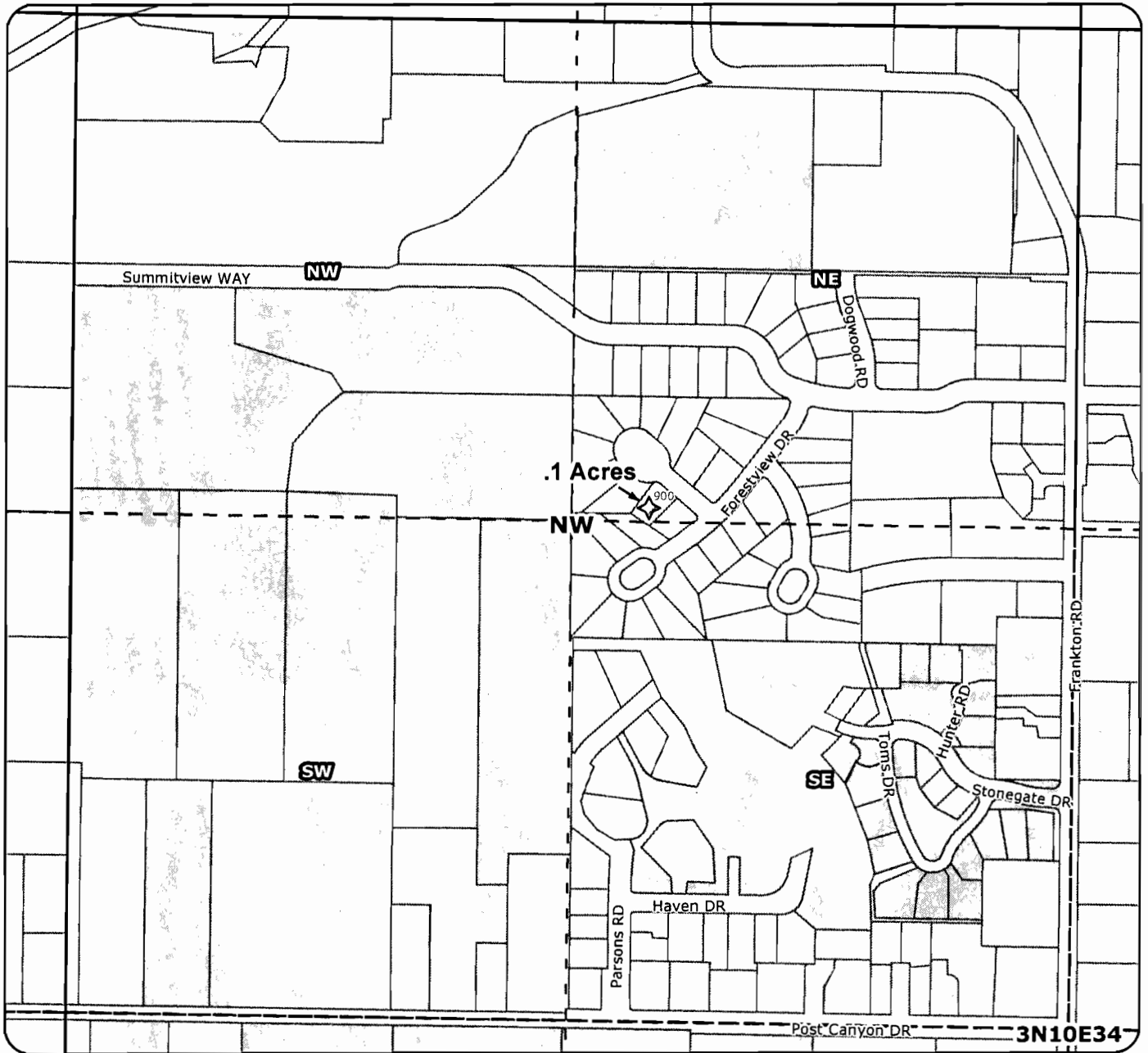


1 inch equals 400 feet

Date Created: May 2008

WATER RESOURCES DEPT  
SALEM, OREGON

# 2008 Farmers Irrigation District Transfer Map



T 10708



Proposed Transfer of  
Irrigation Rights

Water Rights



Geo-Spatial Solutions, Inc.

[www.geospatialolutions.com](http://www.geospatialolutions.com)

## Application for Water Rights Transfer

ON

Primary: Certificate 74306

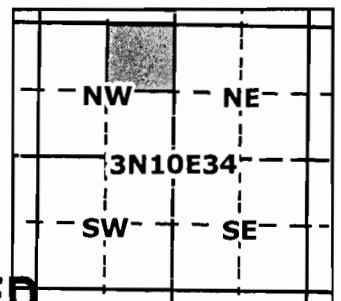
for

Tracy Duryee

taxlot 900- .1 acres

in 31034NENW

Total Transfer of .1 Acres



**RECEIVED**

SEP 05 2008

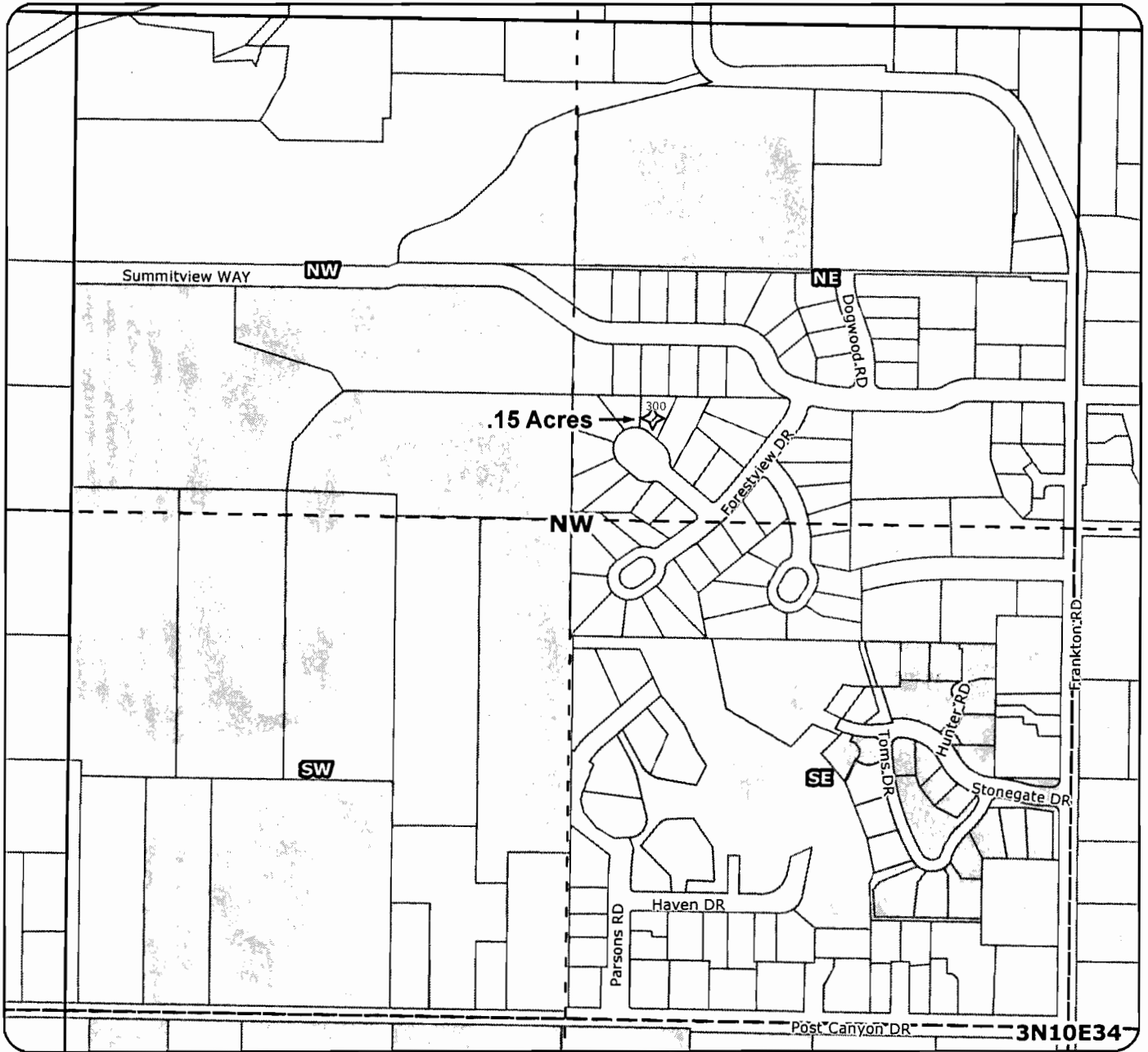
WATER RESOURCES DEPT  
SALEM, OREGON



Date Created: May 2008

1 inch equals 400 feet

# 2008 Farmers Irrigation District Transfer Map



T 10708

## Application for Water Rights Transfer

ON

Primary: Certificate 74306

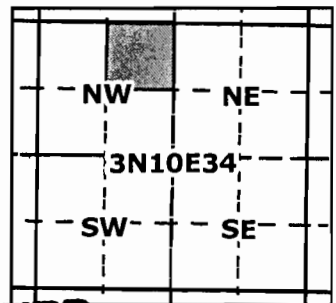
for

Rodney & Stacey Estes

taxlot 300- .15 acres

in 31034NENW

Total Transfer of .15 Acres



Proposed Transfer of  
Irrigation Rights

Water Rights



Geo-Spatial Solutions, Inc.

[www.geospatialsolutions.com](http://www.geospatialsolutions.com)

Date Created: May 2008

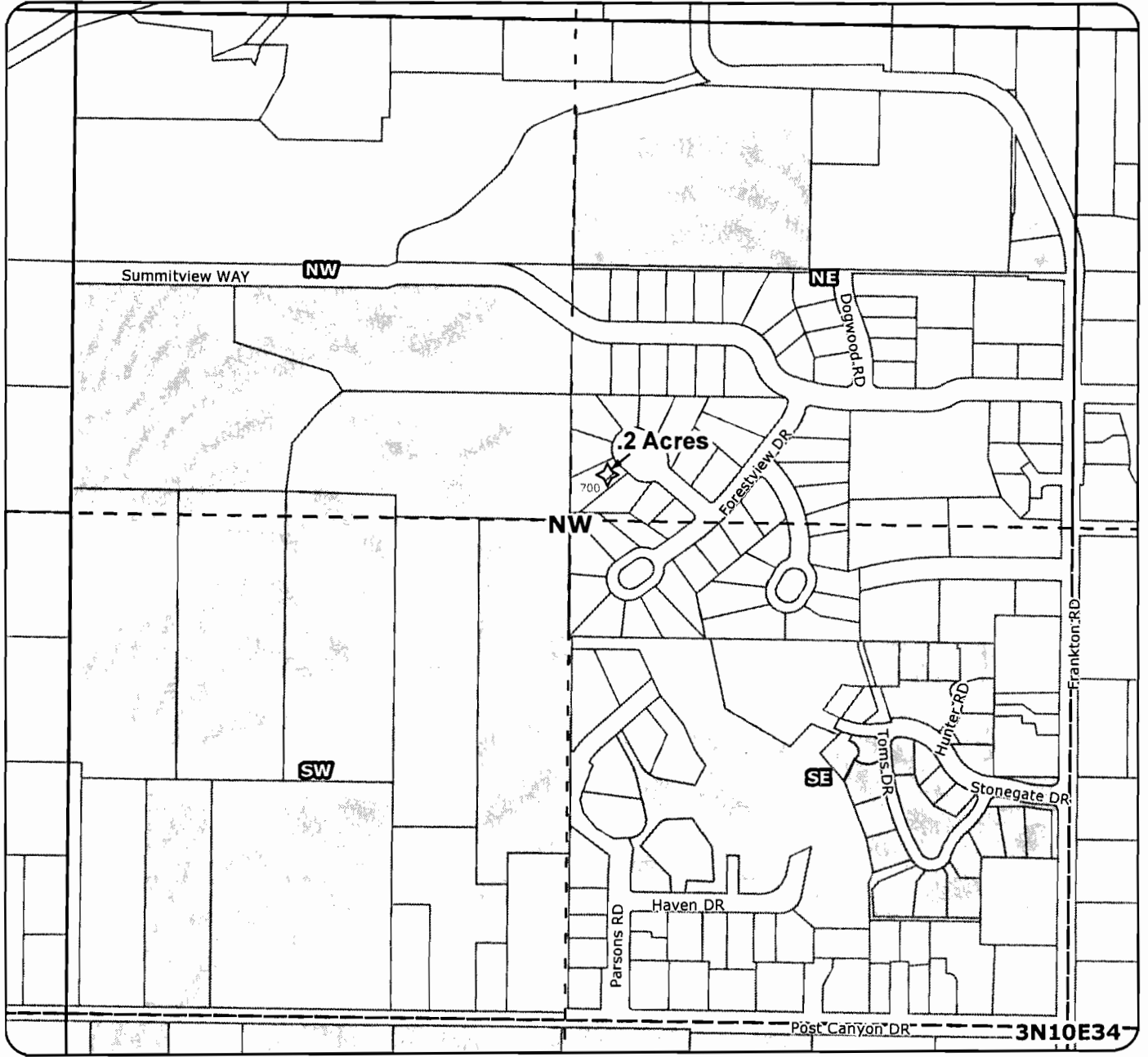
**RECEIVED**

SEP 05 2008

WATER RESOURCES DEPT. Each equals 400 feet  
SALEM, OREGON



# 2008 Farmers Irrigation District Transfer Map



T 16708

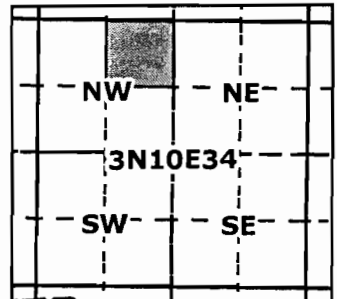
## Application for Water Rights Transfer ON

**Primary: Certificate 74306**

for

Thomas & Carolyn Fick  
taxlot 700- .2 acres  
in 31034NENW

Total Transfer of .2 Acres



Proposed Transfer of  
Irrigation Rights

Water Rights



**Geo-Spatial Solutions, Inc.**

[www.geospatialsolutions.com](http://www.geospatialsolutions.com)

**RECEIVED**

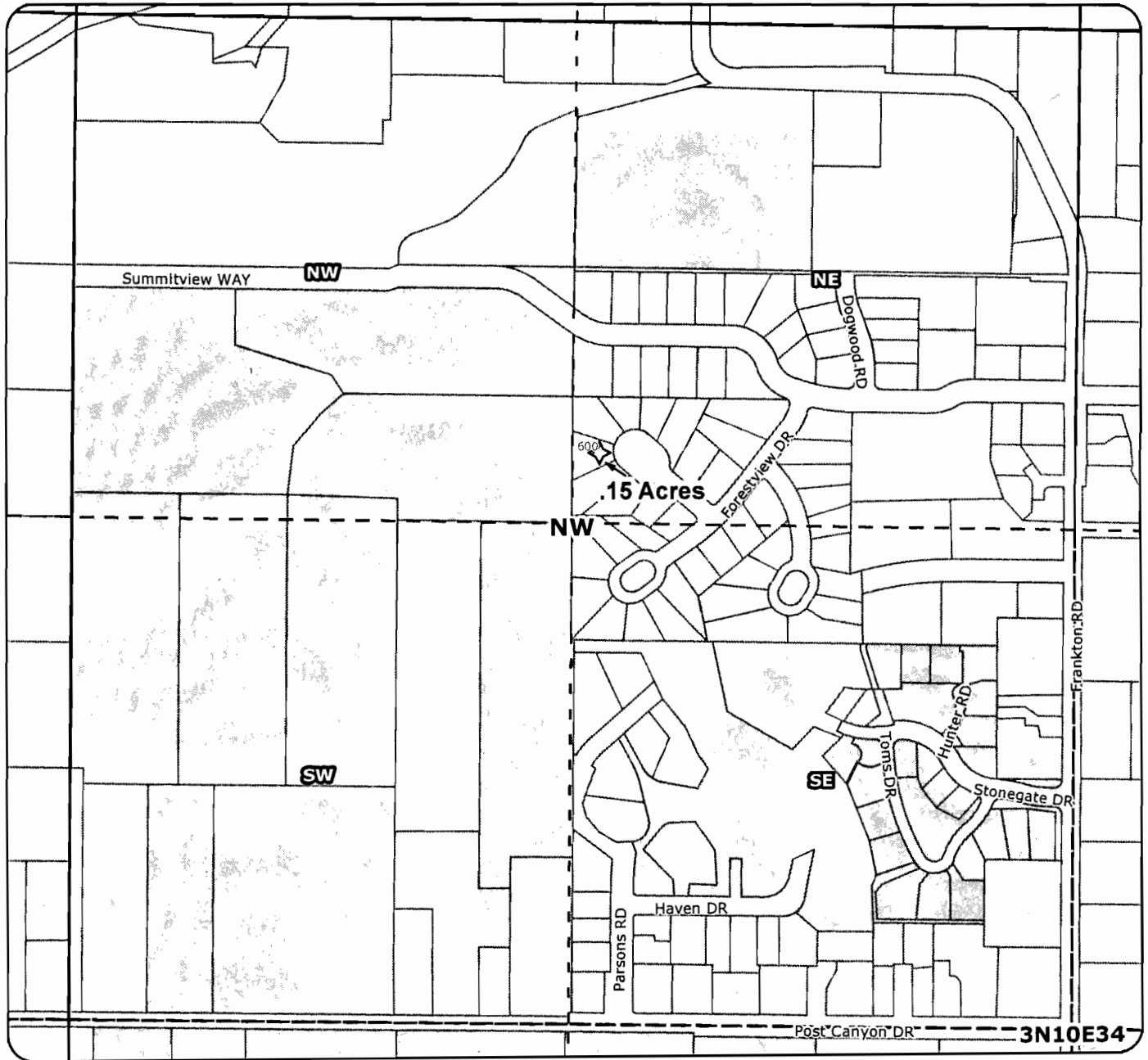
SEP 05 2008



Date Created: May 2008

WATER RESOURCES DEPT  
SALEM, OREGON  
1 inch equals 400 feet

# 2008 Farmers Irrigation District Transfer Map



T 10708



Proposed Transfer of  
Irrigation Rights

Water Rights



Geo-Spatial Solutions, Inc.

[www.geospatialsolutions.com](http://www.geospatialsolutions.com)

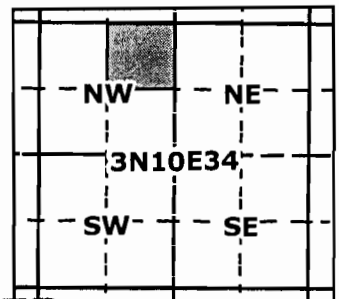
## Application for Water Rights Transfer ON

Primary: Certificate 74306

for

Uziel & Socorro Galvez  
taxlot 600- .15 acres  
in 31034NENW

Total Transfer of .15 Acres



**RECEIVED**

SEP 05 2008

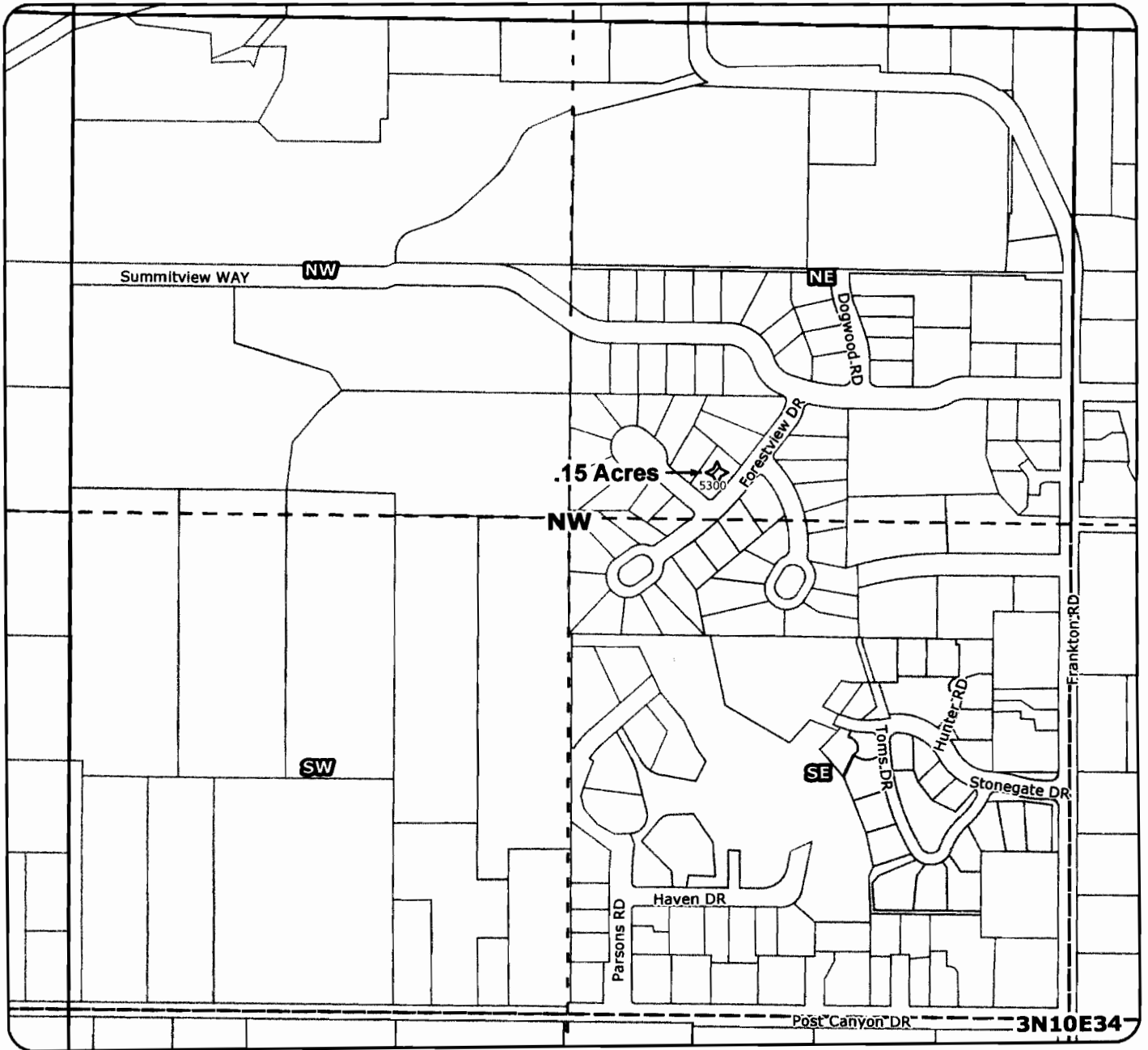


Date Created: May 2008

WATER RESOURCES DEPT  
SALEM, OREGON

1 inch equals 400 feet

# 2008 Farmers Irrigation District Transfer Map



T 10788

## Application for Water Rights Transfer ON

**Primary: Certificate 74306**

for

Anse Hopkins  
taxlot 5300- .15 acres  
in 31034NENW

Total Transfer of .15 Acres



Proposed Transfer of  
Irrigation Rights

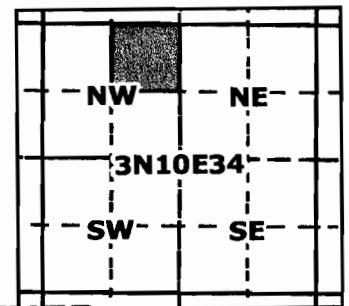
Water Rights



**Geo-Spatial Solutions, Inc.**

[www.geospatialsolutions.com](http://www.geospatialsolutions.com)

Date Created: May 2008



**RECEIVED**

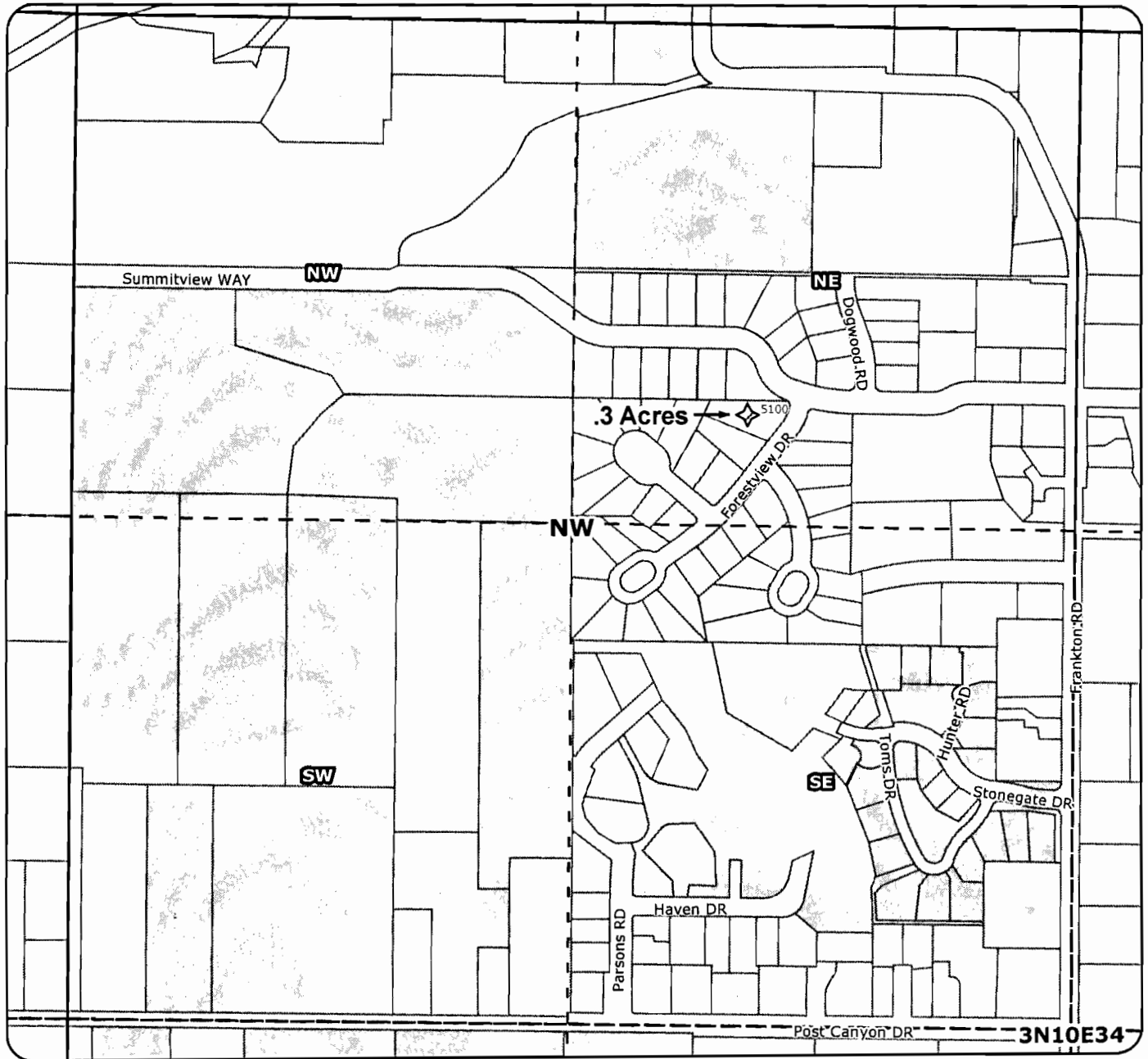
SEP 05 2008



WATER RESOURCES DEPT. Each equals 400 feet  
SALEM, OREGON



# 2008 Farmers Irrigation District Transfer Map



T 10708

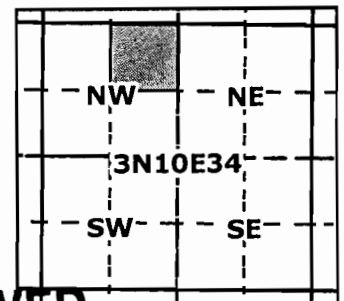
## Application for Water Rights Transfer ON

Primary: Certificate 74306

for

Alan & Janice Journeau  
taxlot 5100- .3 acres  
in 31034NENW

Total Transfer of .3 Acres



Proposed Transfer of  
Irrigation Rights

Water Rights



Geo-Spatial Solutions, Inc.

[www.geospatialolutions.com](http://www.geospatialolutions.com)

Date Created: May 2008

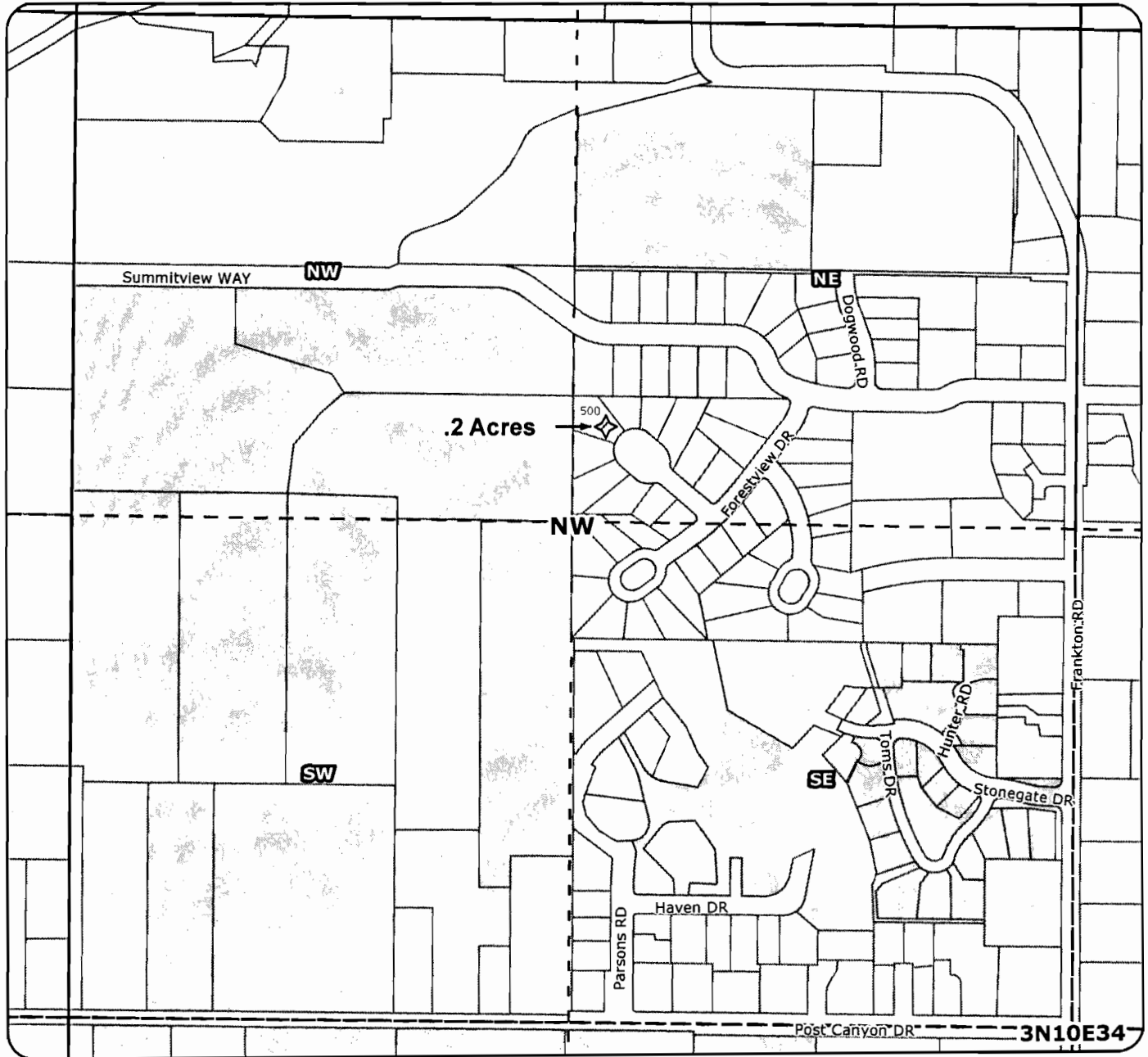
**RECEIVED**

SEP 05 2008



WATER RESOURCES DEPT  
SALEM, OREGON 1 inch equals 400 feet

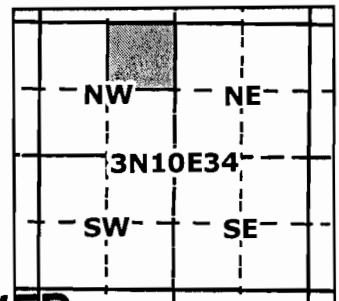
# 2008 Farmers Irrigation District Transfer Map




T 10708

**Application for Water Rights Transfer  
ON  
Primary: Certificate 74306**

for  
Paul & Rachel Larive  
taxlot 500- .2 acres  
in 31034NENW  
Total Transfer of .2 Acres



 Proposed Transfer of  
Irrigation Rights  
  
Water Rights



**Geo-Spatial Solutions, Inc.**

[www.geospatialolutions.com](http://www.geospatialolutions.com)

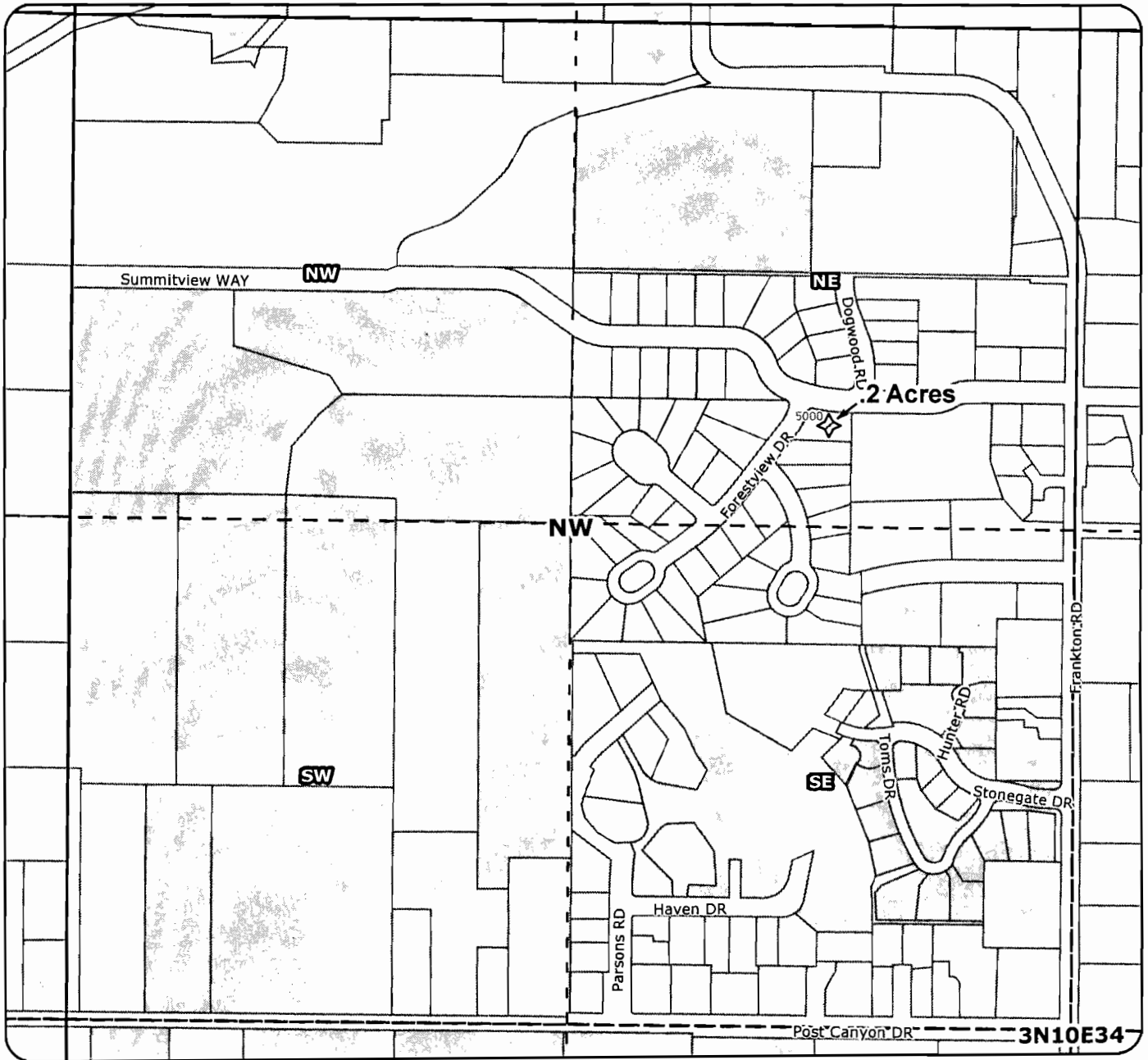
Date Created: May 2008

**RECEIVED**  
SEP 05 2008

WATER RESOURCES DEPT.  
SALEM, OREGON 1 inch equals 400 feet




# 2008 Farmers Irrigation District Transfer Map

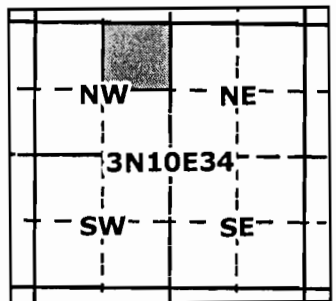


T 10708

**Application for Water Rights Transfer  
ON  
Primary: Certificate 74306**

for  
**Jeffrey & Jan McCaw**  
taxlot 5000- .2 acres  
in 31034NENW  
Total Transfer of .2 Acres

 Proposed Transfer of  
Irrigation Rights  
  
Water Rights



**Geo-Spatial Solutions, Inc.**

[www.geospatialolutions.com](http://www.geospatialolutions.com)

Date Created: May 2008

**RECEIVED**

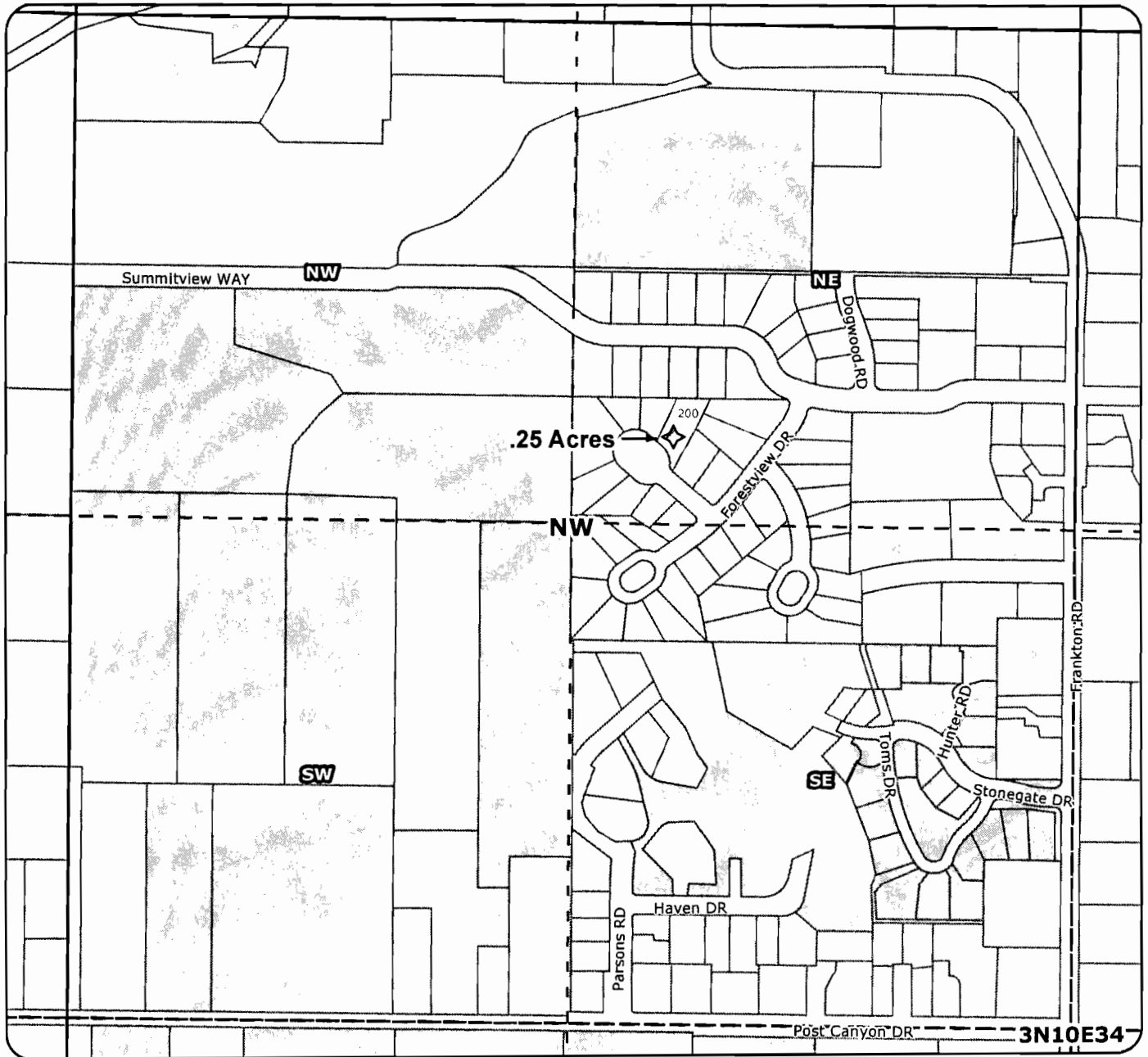
**SEP 05 2008**

WATER RESOURCES DEPT  
SALEM, OREGON



1 inch equals 400 feet

# 2008 Farmers Irrigation District Transfer Map



T 10738

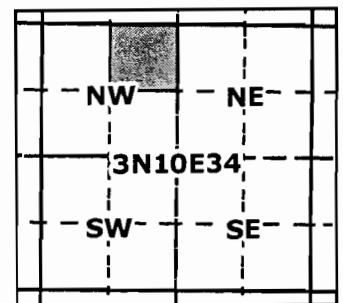
## Application for Water Rights Transfer ON

Primary: Certificate 74306

for

Christopher & Denise Pedrotti  
taxlot 200- .25 acres  
in 31034NENW

Total Transfer of .25 Acres



Proposed Transfer of  
Irrigation Rights

Water Rights



Geo-Spatial Solutions, Inc.

[www.geospatialolutions.com](http://www.geospatialolutions.com)

Date Created: May 2008

**RECEIVED**

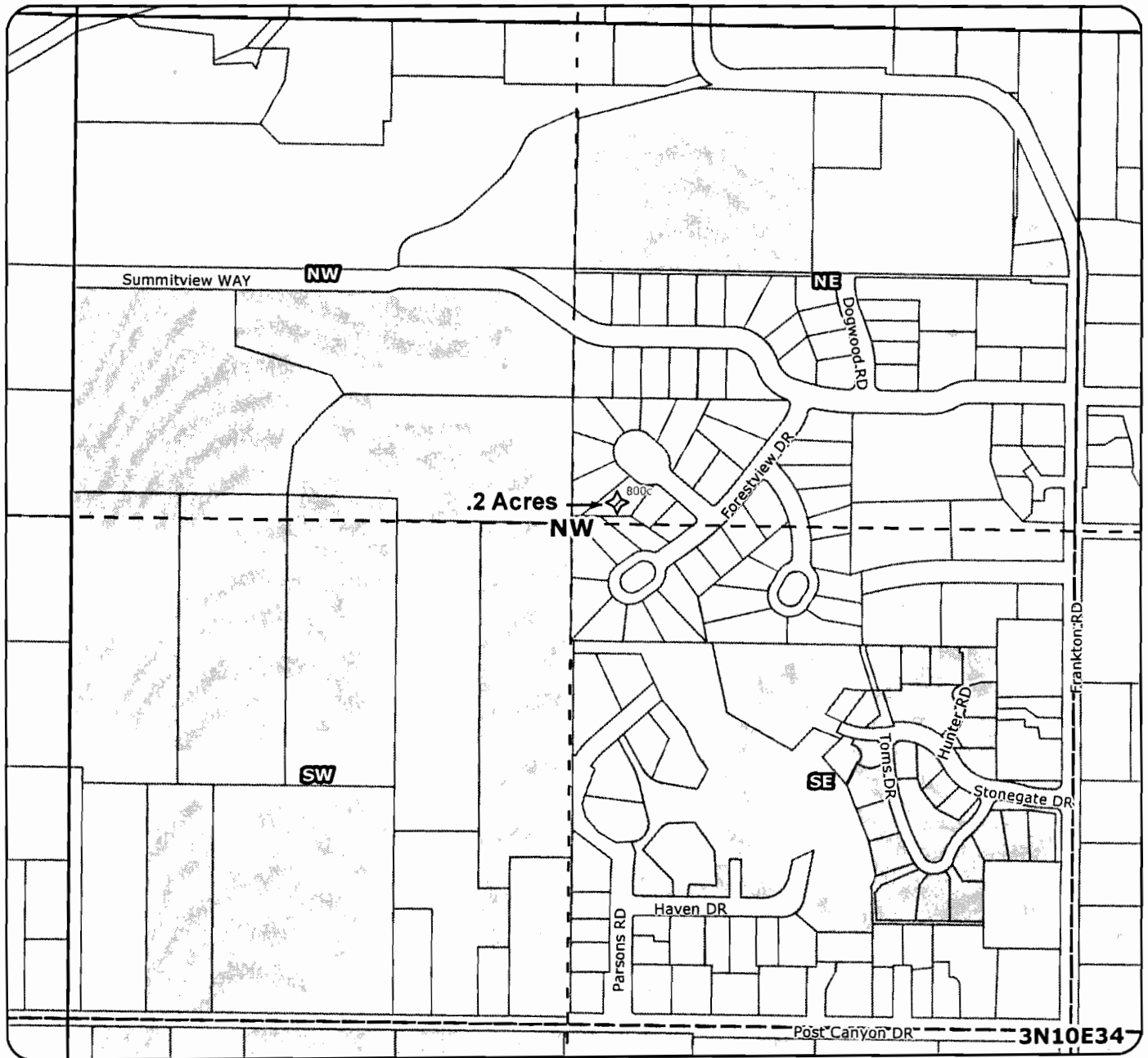
SEP 05 2008

WATER RESOURCES DEPT  
SALEM, OREGON



1 inch equals 400 feet

# 2008 Farmers Irrigation District Transfer Map



T 10708

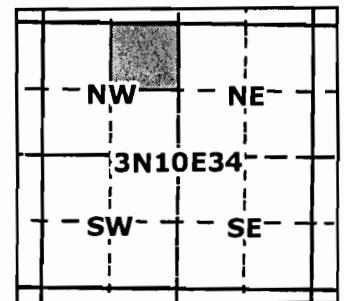
## Application for Water Rights Transfer ON

Primary: Certificate 74306

for

Matthew & Dawn Rankin  
taxlot 800c- .2 acres  
in 31034NENW

Total Transfer of .2 Acres



Proposed Transfer of  
Irrigation Rights



Water Rights



Geo-Spatial Solutions, Inc.

[www.geospatialolutions.com](http://www.geospatialolutions.com)

**RECEIVED**

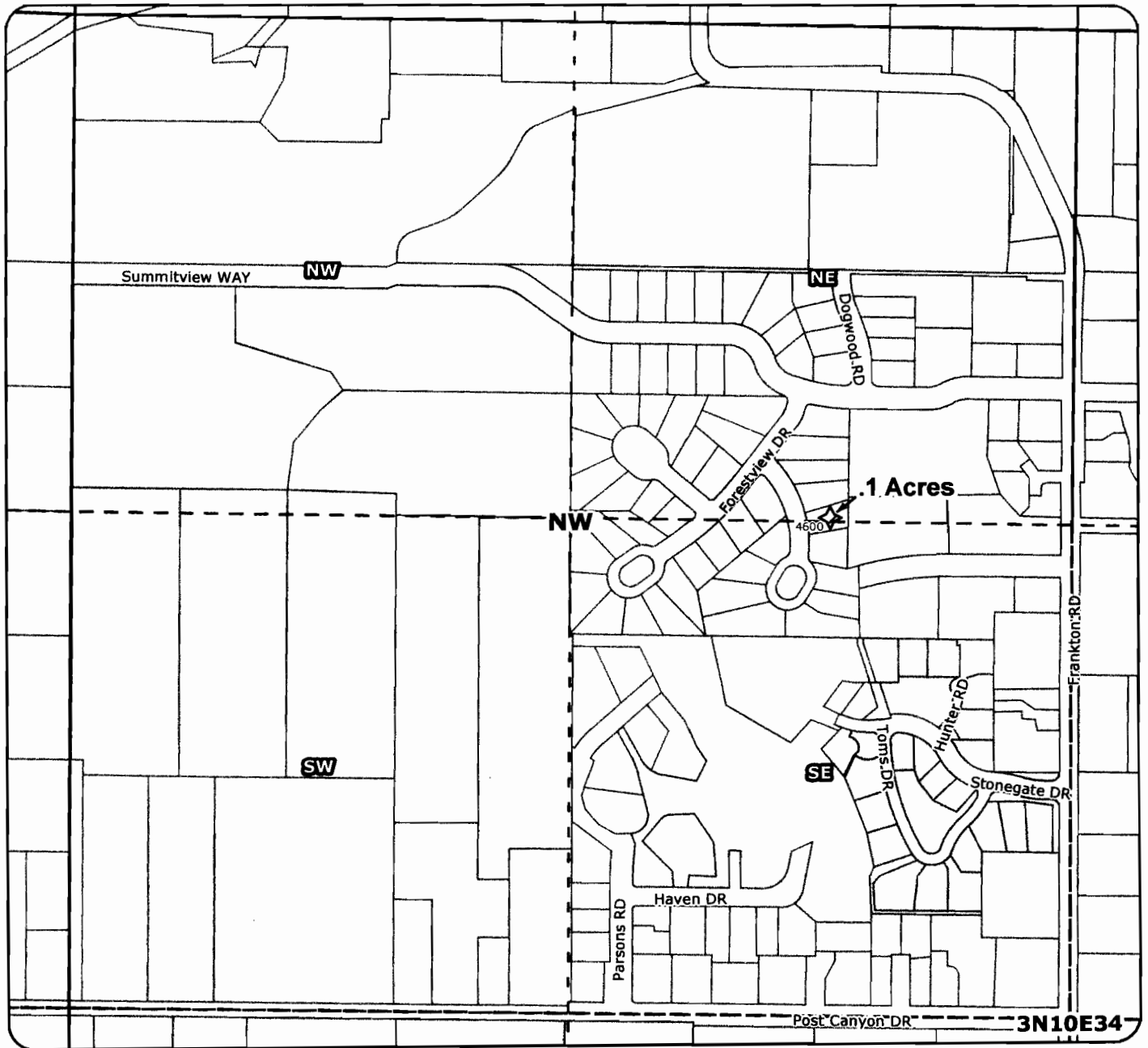
SEP 05 2008



Date Created: May 2008

WATER RESOURCES DEPT 1 inch equals 400 feet  
SALEM, OREGON

# 2008 Farmers Irrigation District Transfer Map



T 10708

## Application for Water Rights Transfer

ON

Primary: Certificate 74306

for

Victoria Sinclair  
 taxlot 4600- .1 acres  
 in 31034NENW

Total Transfer of .1 Acres



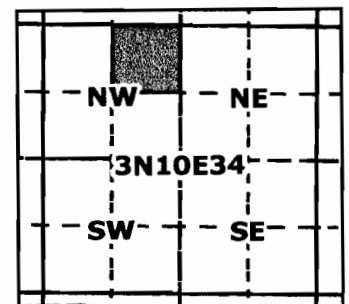
Proposed Transfer of  
Irrigation Rights

Water Rights



Geo-Spatial Solutions, Inc.

[www.geospatialolutions.com](http://www.geospatialolutions.com)



**RECEIVED**

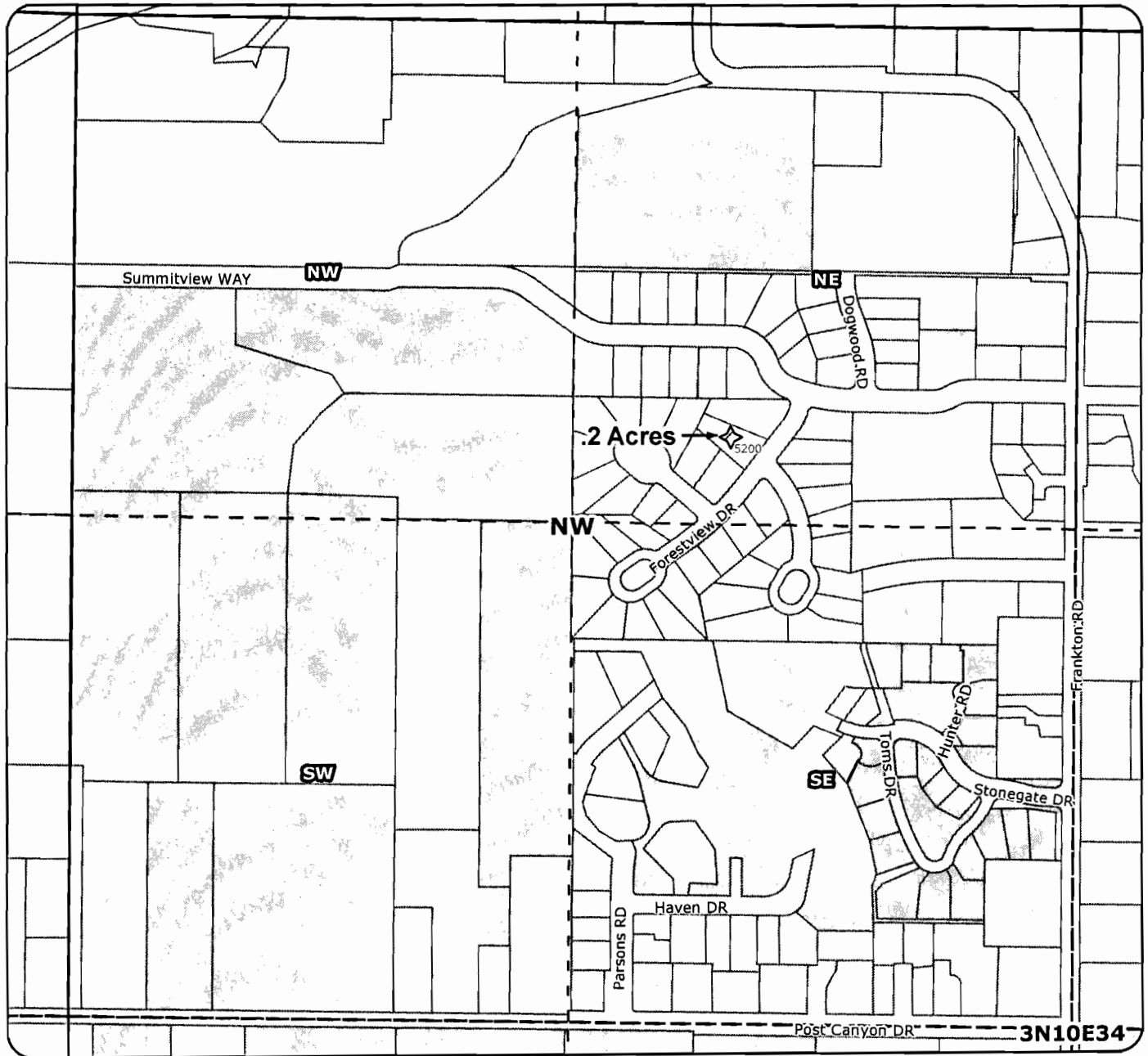
SEP 05 2008



Date Created: May 2008

WATER RESOURCES DEPT. Each equals 400 feet  
 SALEM, OREGON

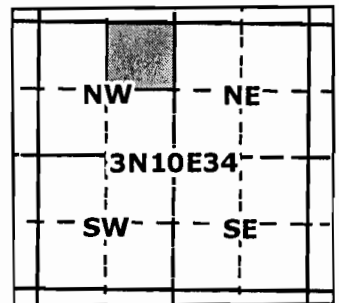
# 2008 Farmers Irrigation District Transfer Map




T 10708

**Application for Water Rights Transfer  
ON  
Primary: Certificate 74306**

for  
**Troy Tactay & Chelsea Stewart**  
taxlot 5200- .2 acres  
in 31034NENW  
Total Transfer of .2 Acres



 Proposed Transfer of  
Irrigation Rights  
Water Rights



**Geo-Spatial Solutions, Inc.**

[www.geospatialolutions.com](http://www.geospatialolutions.com)

Date Created: May 2008

**RECEIVED**

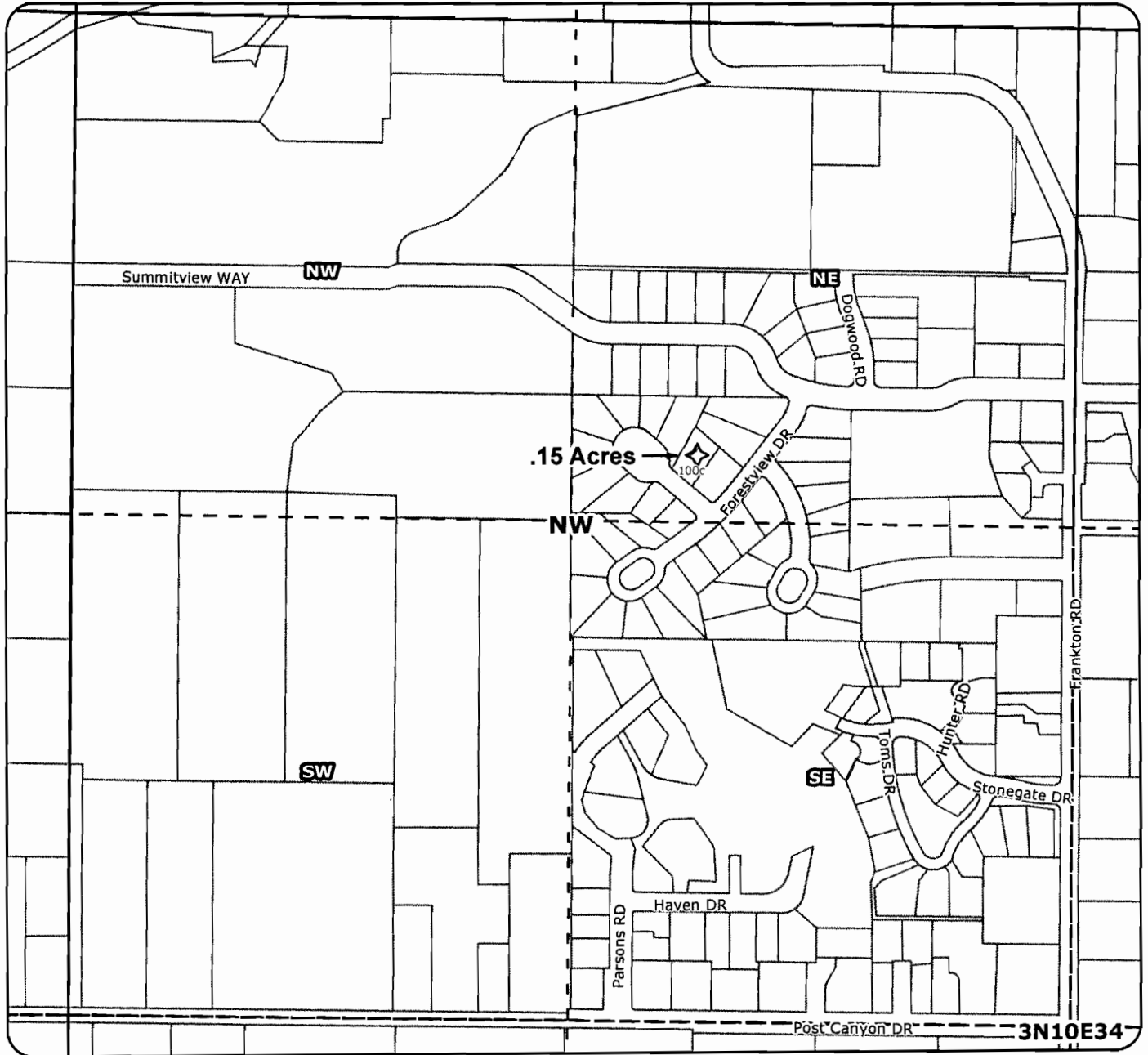
**SEP 05 2008**

1 inch equals 400 feet

WATER RESOURCES DEPT  
SALEM, OREGON



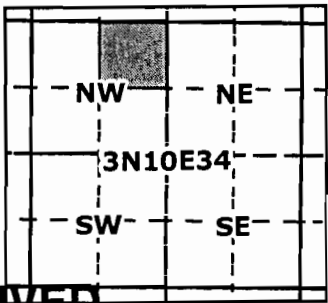
# 2008 Farmers Irrigation District Transfer Map





T 10708

**Application for Water Rights Transfer  
ON  
Primary: Certificate 74306**

for  
Mark Whitehead & Sophie Querin  
taxlot 100c- .15 acres  
in 31034NENW  
Total Transfer of .15 Acres



-  Proposed Transfer of Irrigation Rights
-  Water Rights



**Geo-Spatial Solutions, Inc.**

[www.geospatialsolutions.com](http://www.geospatialsolutions.com)

Date Created: May 2008

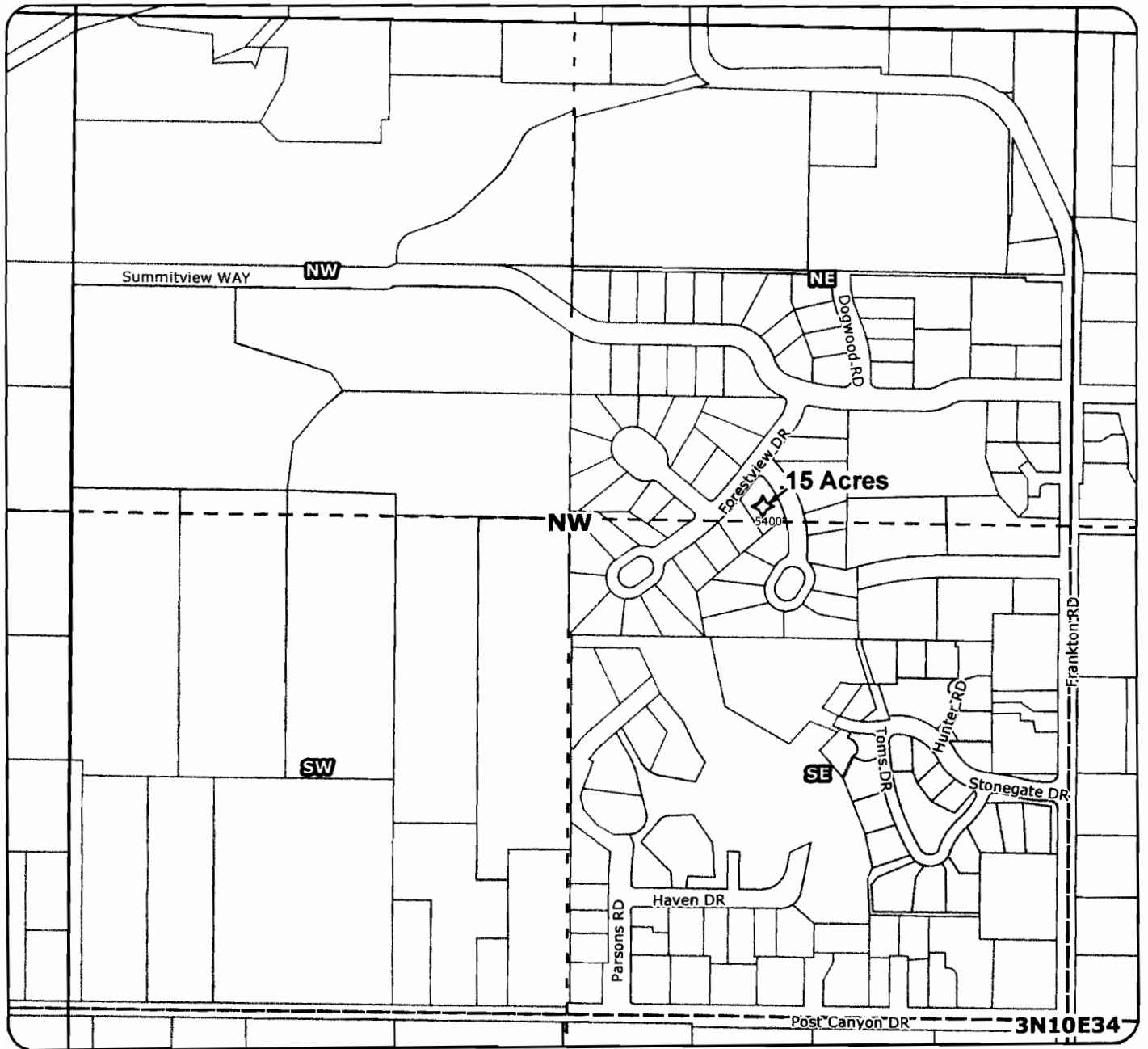
**RECEIVED**  
**SEP 05 2008**

WATER RESOURCES DEPT  
SALEM, OREGON 1 inch equals 400 feet





# 2008 Farmers Irrigation District Transfer Map



T 10708



Proposed Transfer of  
Irrigation Rights

Water Rights

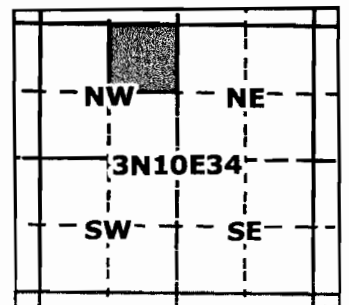


Geo-Spatial Solutions, Inc.

[www.geospatialsolutions.com](http://www.geospatialsolutions.com)

**Application for Water Rights Transfer  
ON  
Primary: Certificate 74306**

for  
**Cassandra Whitmire & Richard Mazzara**  
taxlot 5400- .15 acres  
in 31034NENW  
Total Transfer of .15 Acres



**RECEIVED**

**SEP 05 2008**

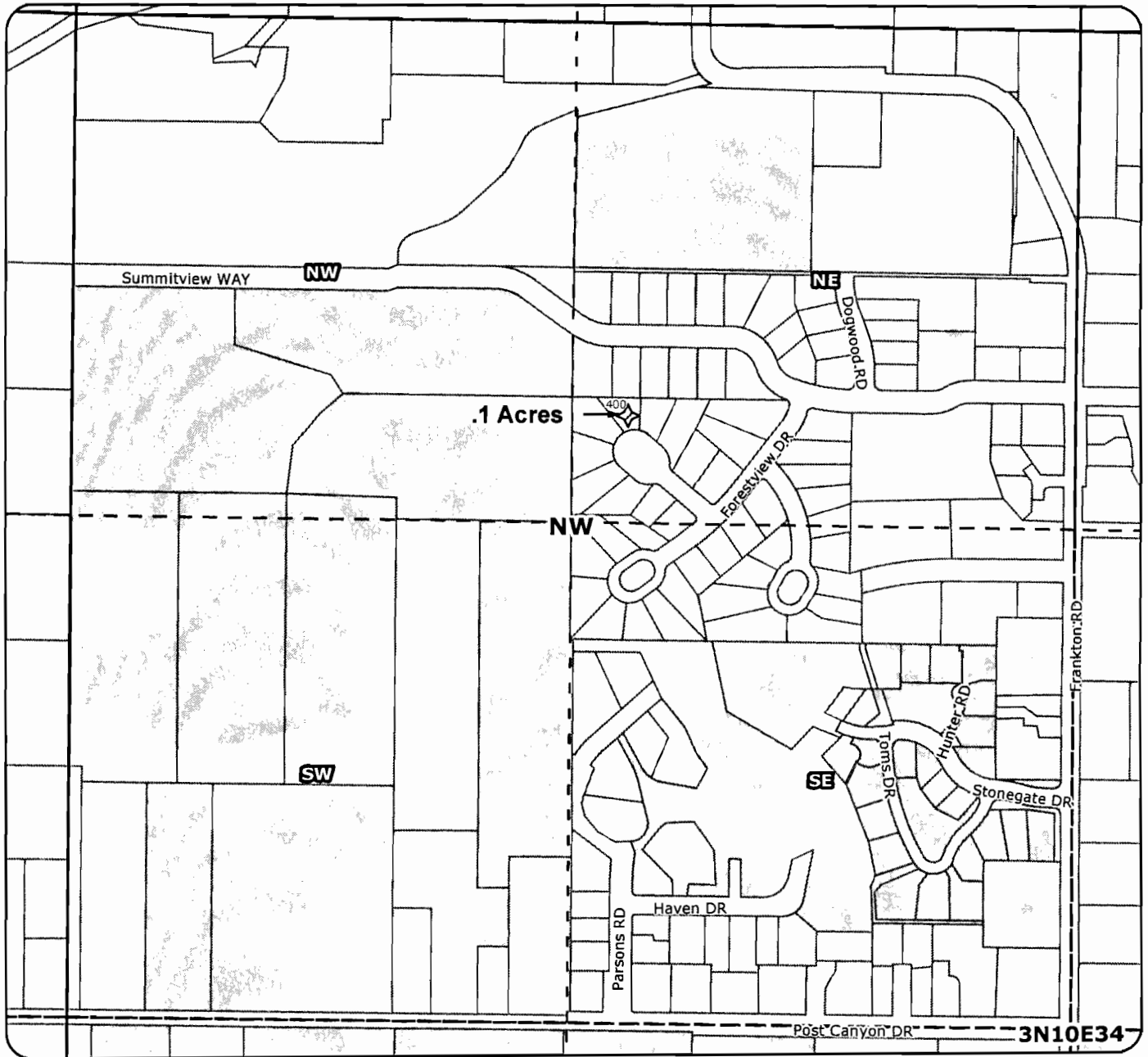
WATER RESOURCES DEPT  
SALEM, OREGON



1 inch equals 400 feet


Date Created: May 2008

# 2008 Farmers Irrigation District Transfer Map



T 10708

**Application for Water Rights Transfer  
ON  
Primary: Certificate 74306**

 Proposed Transfer of  
Irrigation Rights

Water Rights

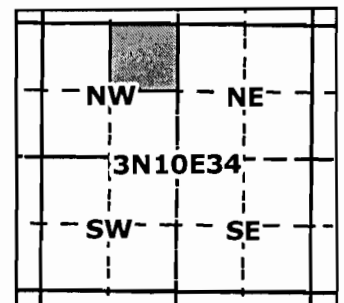


**Geo-Spatial Solutions, Inc.**

[www.geospatialsolutions.com](http://www.geospatialsolutions.com)

for  
Jennifer Wilson  
taxlot 400- .1 acres  
in 31034NENW

Total Transfer of .1 Acres



**RECEIVED**

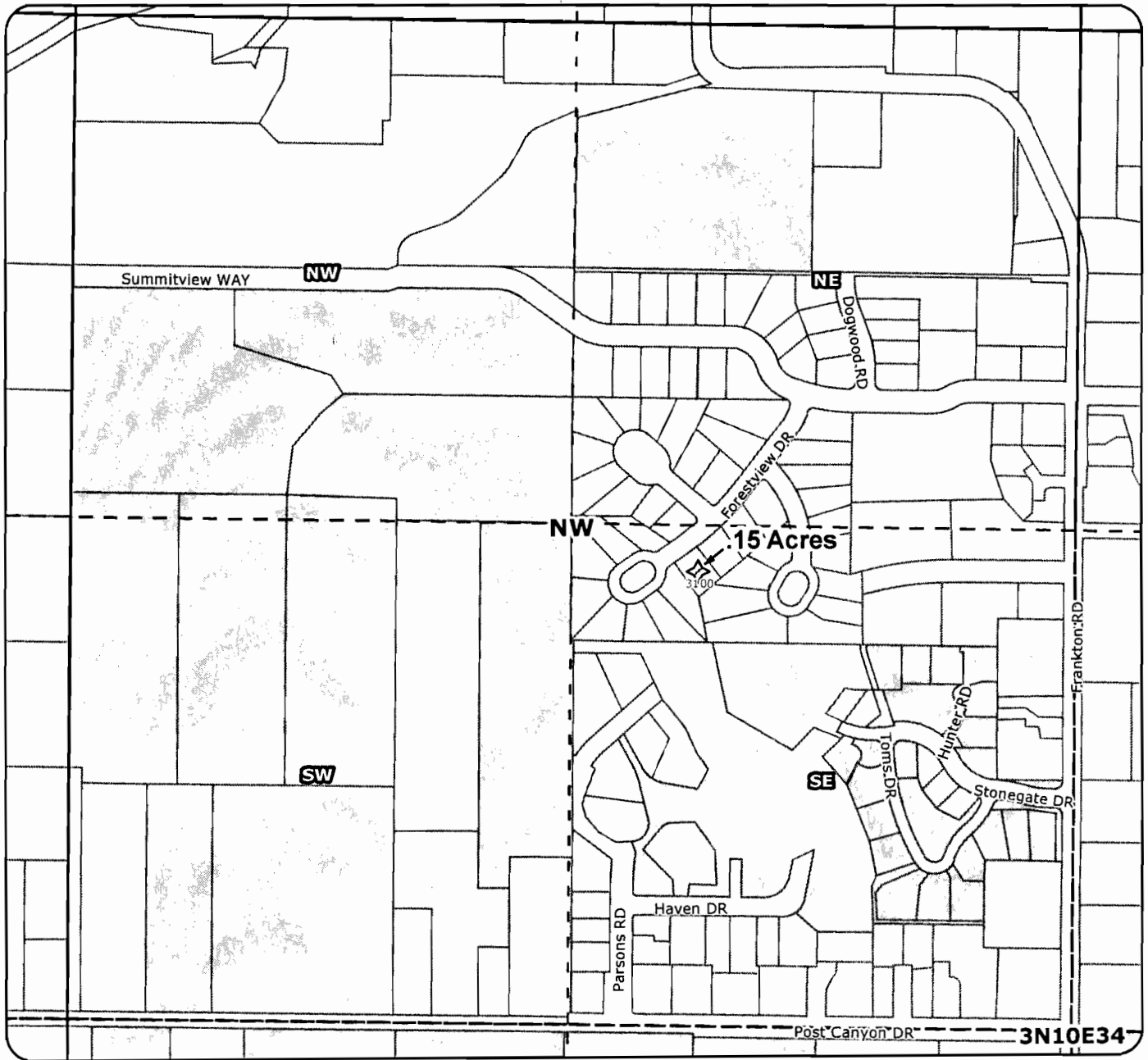
**SEP 05 2008**



Date Created: May 2008

WATER RESOURCES DEPT 1 inch equals 400 feet  
SALEM, OREGON

# 2008 Farmers Irrigation District Transfer Map



T 10708



Proposed Transfer of  
Irrigation Rights

Water Rights



Geo-Spatial Solutions, Inc.

[www.geospatialsolutions.com](http://www.geospatialsolutions.com)

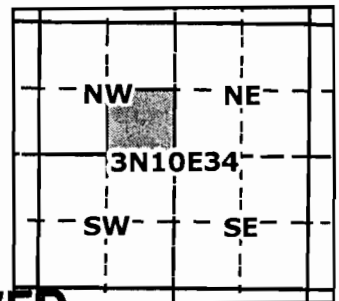
## Application for Water Rights Transfer ON

Primary: Certificate 74306

for

Arthur & Catherine Fouch  
taxlot 3100- .15 acres  
in 31034SENW

Total Transfer of .15 Acres



**RECEIVED**

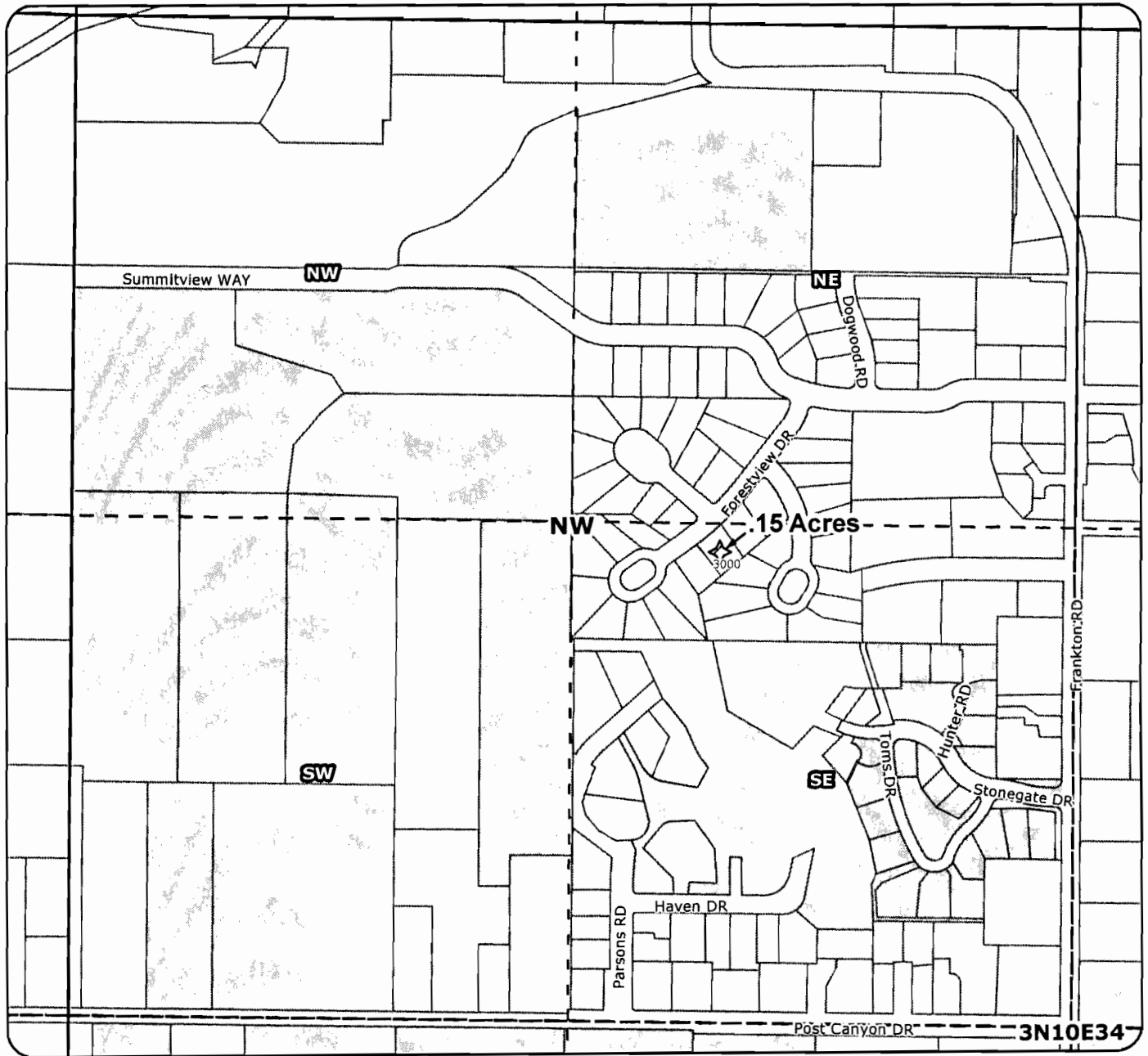
SEP 05 2008



Date Created: May 2008

WATER RESOURCES DEPT  
SALEM, OREGON 1 inch equals 400 feet

# 2008 Farmers Irrigation District Transfer Map



T 10708



Proposed Transfer of  
Irrigation Rights

Water Rights



Geo-Spatial Solutions, Inc.

[www.geospatialsolutions.com](http://www.geospatialsolutions.com)

## Application for Water Rights Transfer ON

Primary: Certificate 74306

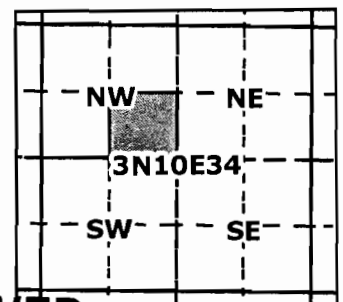
for

Frankton Park Homeowners Assoc.

taxlot 3000- .15 acres

in 31034SENW

Total Transfer of .15 Acres



**RECEIVED**

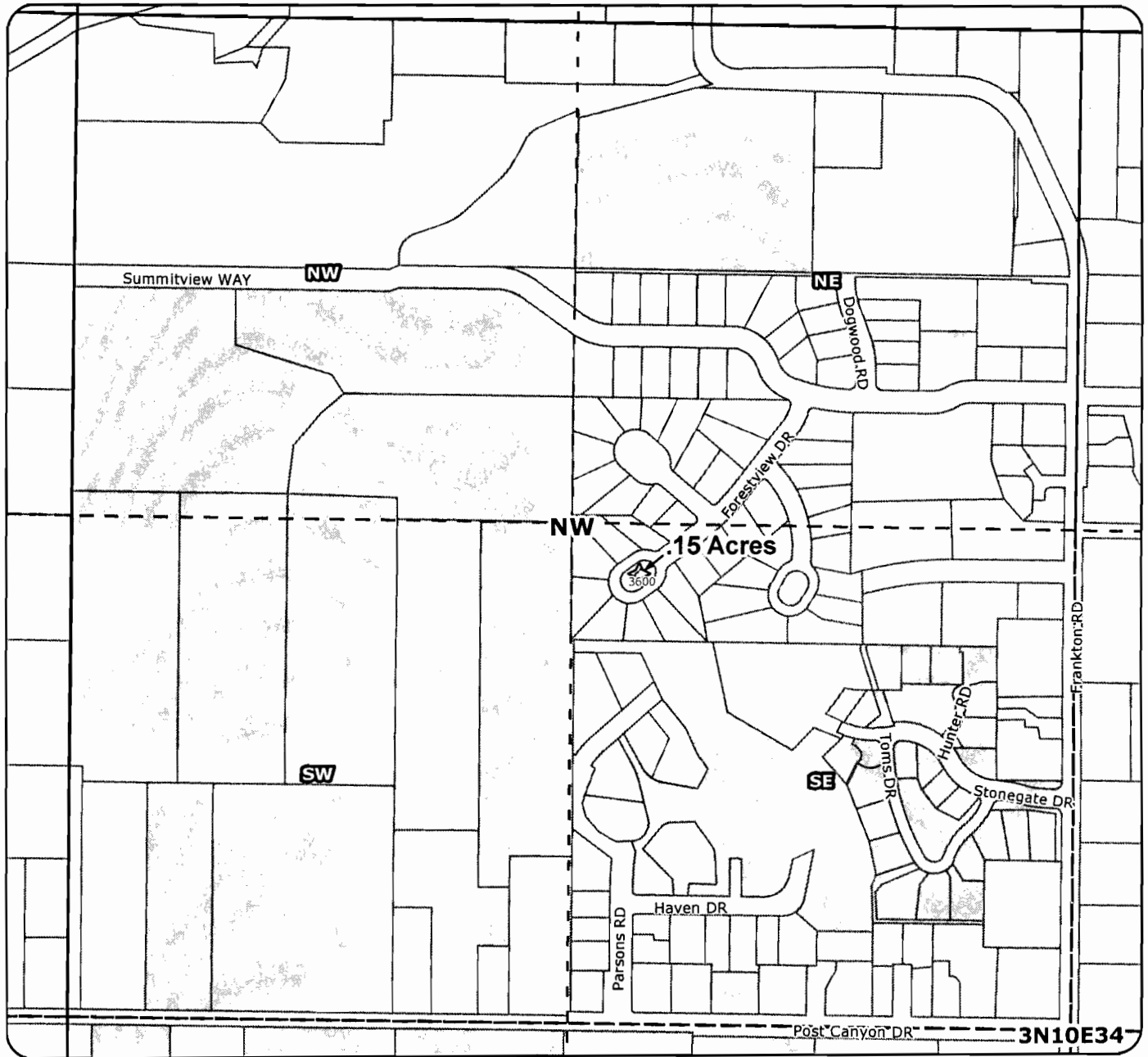
SEP 05 2008



WATER RESOURCES DEPT.  
SALEM, OREGON  
1 inch equals 400 feet

Date Created: May 2008

# 2008 Farmers Irrigation District Transfer Map



T 10708

## Application for Water Rights Transfer ON

Primary: Certificate 74306

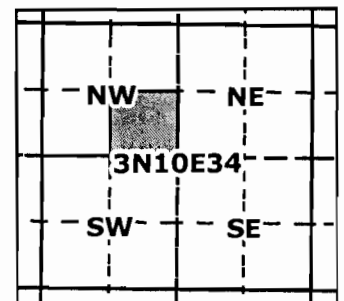
for


Frankton Park Homeowners Assoc.

taxlot 3600- .15 acres

in 31034SENW

Total Transfer of .15 Acre



 Proposed Transfer of Irrigation Rights

 Water Rights



Geo-Spatial Solutions, Inc.

[www.geospatialsolutions.com](http://www.geospatialsolutions.com)

**RECEIVED**

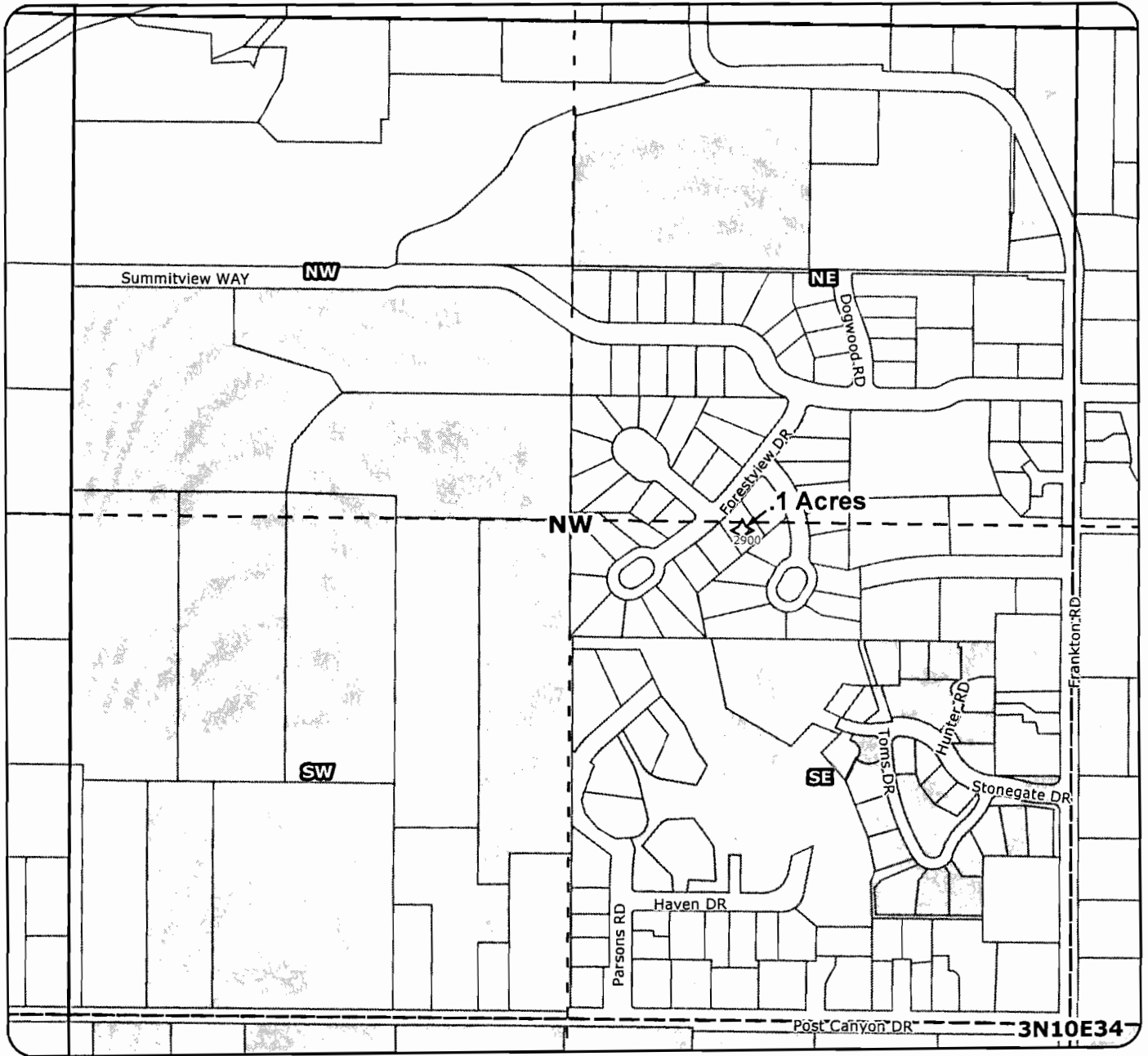
SEP 05 2008



Date Created: May 2008

WATER RESOURCES DEPT 1 inch equals 400 feet  
SALEM, OREGON

# 2008 Farmers Irrigation District Transfer Map



T 10738



Proposed Transfer of  
Irrigation Rights

Water Rights



Geo-Spatial Solutions, Inc.

[www.geospatialolutions.com](http://www.geospatialolutions.com)

## Application for Water Rights Transfer ON

Primary: Certificate 74306

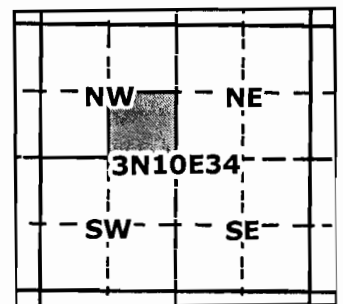
for

Debbie Fuller

taxlot 2900- .1 acres

in 31034SENW

Total Transfer of .1 Acres



**RECEIVED**

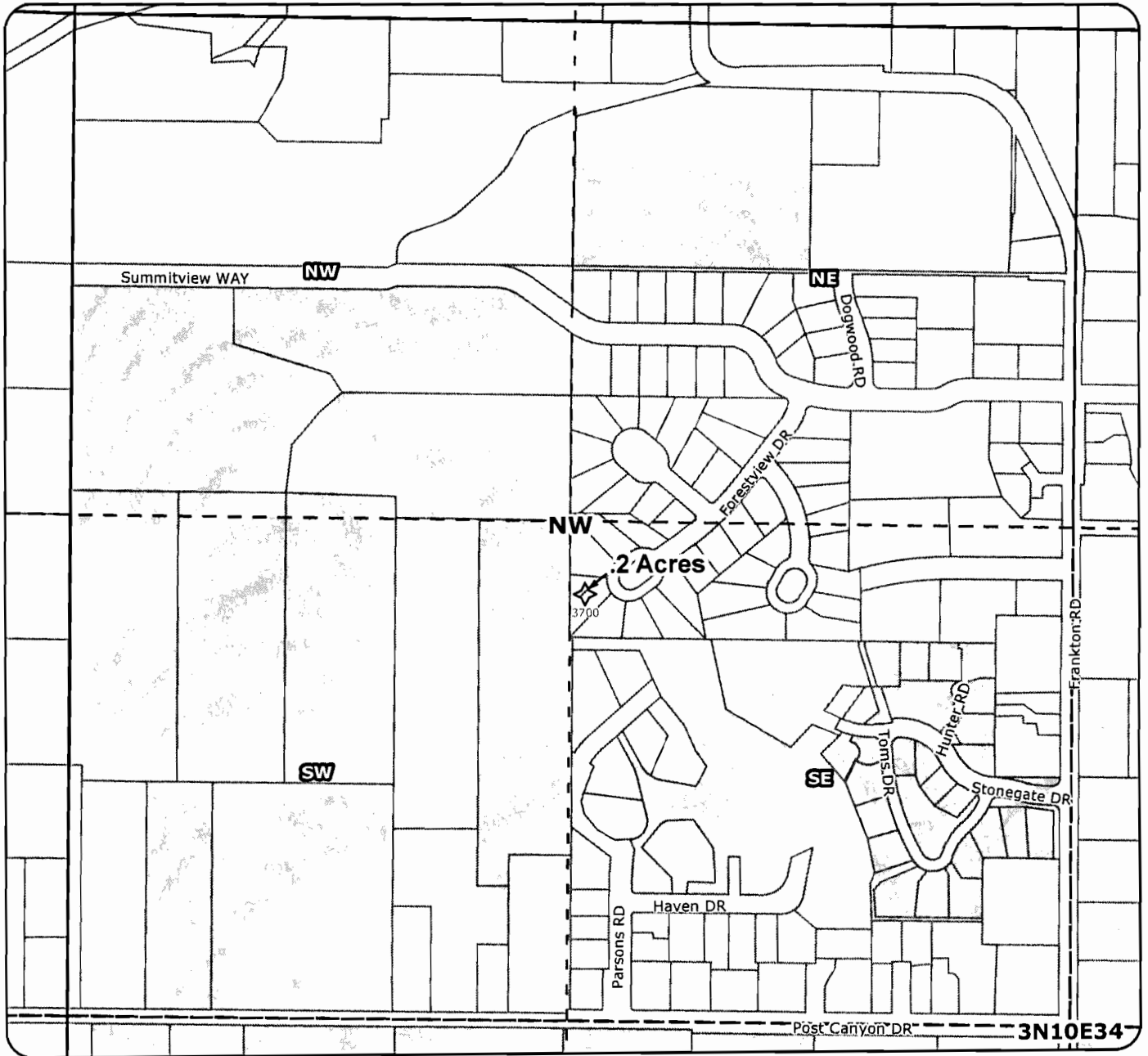
SEP 05 2008



Date Created: May 2008

WATER RESOURCES DEPT 1 inch equals 400 feet  
SALEM, OREGON

# 2008 Farmers Irrigation District Transfer Map



T 10708

## Application for Water Rights Transfer ON

Primary: Certificate 74306

for

Sallee Jo Gaines  
taxlot 3700- .2 acres  
in 31034SENW

Total Transfer of .2 Acres



Proposed Transfer of  
Irrigation Rights

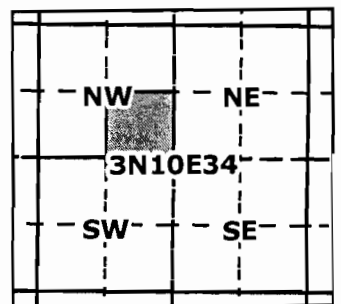
Water Rights



Geo-Spatial Solutions, Inc.

[www.geospatialsolutions.com](http://www.geospatialsolutions.com)

Date Created: May 2008



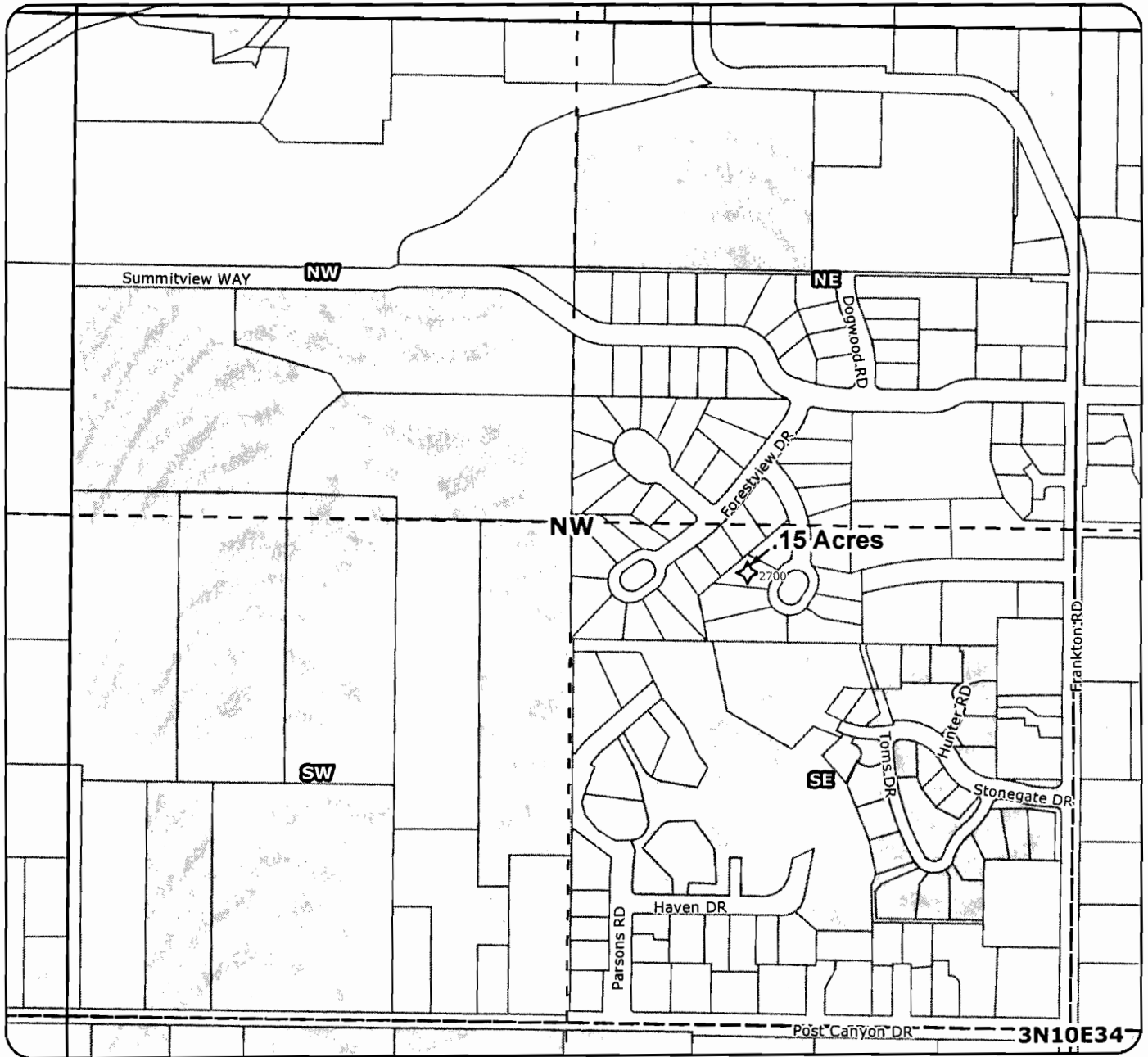
**RECEIVED**

SEP 05 2008

1 inch equals 400 feet  
WATER RESOURCES DEPT  
SALEM, OREGON



# 2008 Farmers Irrigation District Transfer Map



T 10708



Proposed Transfer of Irrigation Rights



Water Rights



Geo-Spatial Solutions, Inc.

[www.geospatialsolutions.com](http://www.geospatialsolutions.com)

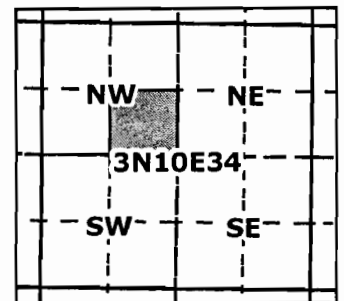
## Application for Water Rights Transfer ON

Primary: Certificate 74306

for

Patrick & Amy Graham  
taxlot 2700- .15 acres  
in 31034SE

Total Transfer of .15 Acres



**RECEIVED**

SEP 05 2008



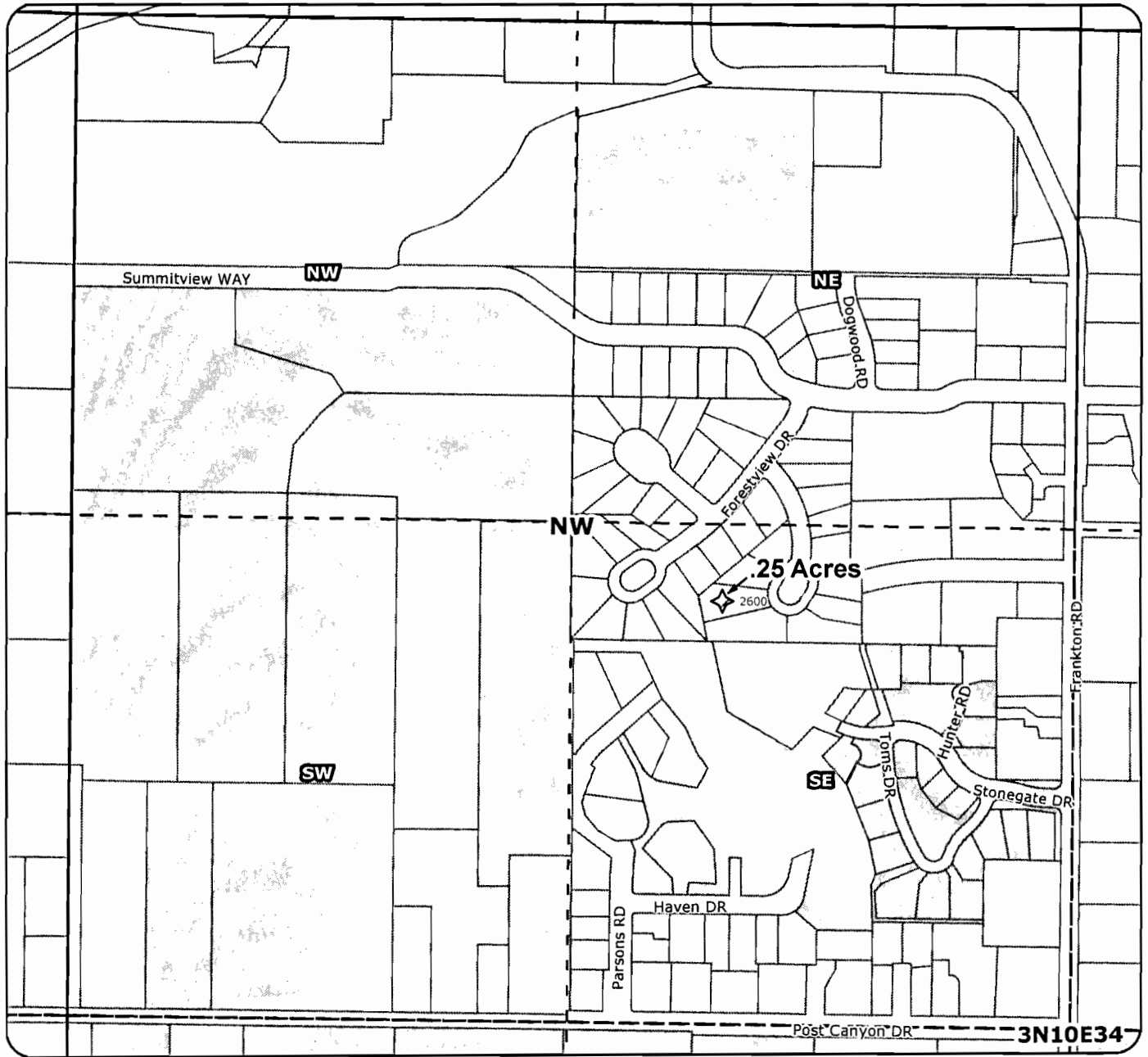
1 inch equals 400 feet

WATER RESOURCES DEPT  
SALEM, OREGON

Date Created: May 2008



# 2008 Farmers Irrigation District Transfer Map



T 10708



Proposed Transfer of  
Irrigation Rights

Water Rights



Geo-Spatial Solutions, Inc.

[www.geospatialolutions.com](http://www.geospatialolutions.com)

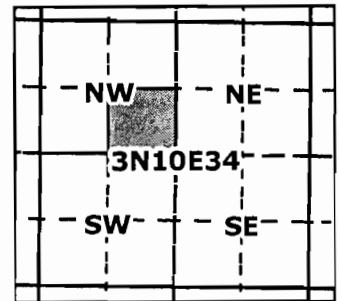
## Application for Water Rights Transfer ON

Primary: Certificate 74306

for

Dale & Jill Hewitt  
taxlot 2600- .25 acres  
in 31034SENW

Total Transfer of .25 Acres



**RECEIVED**



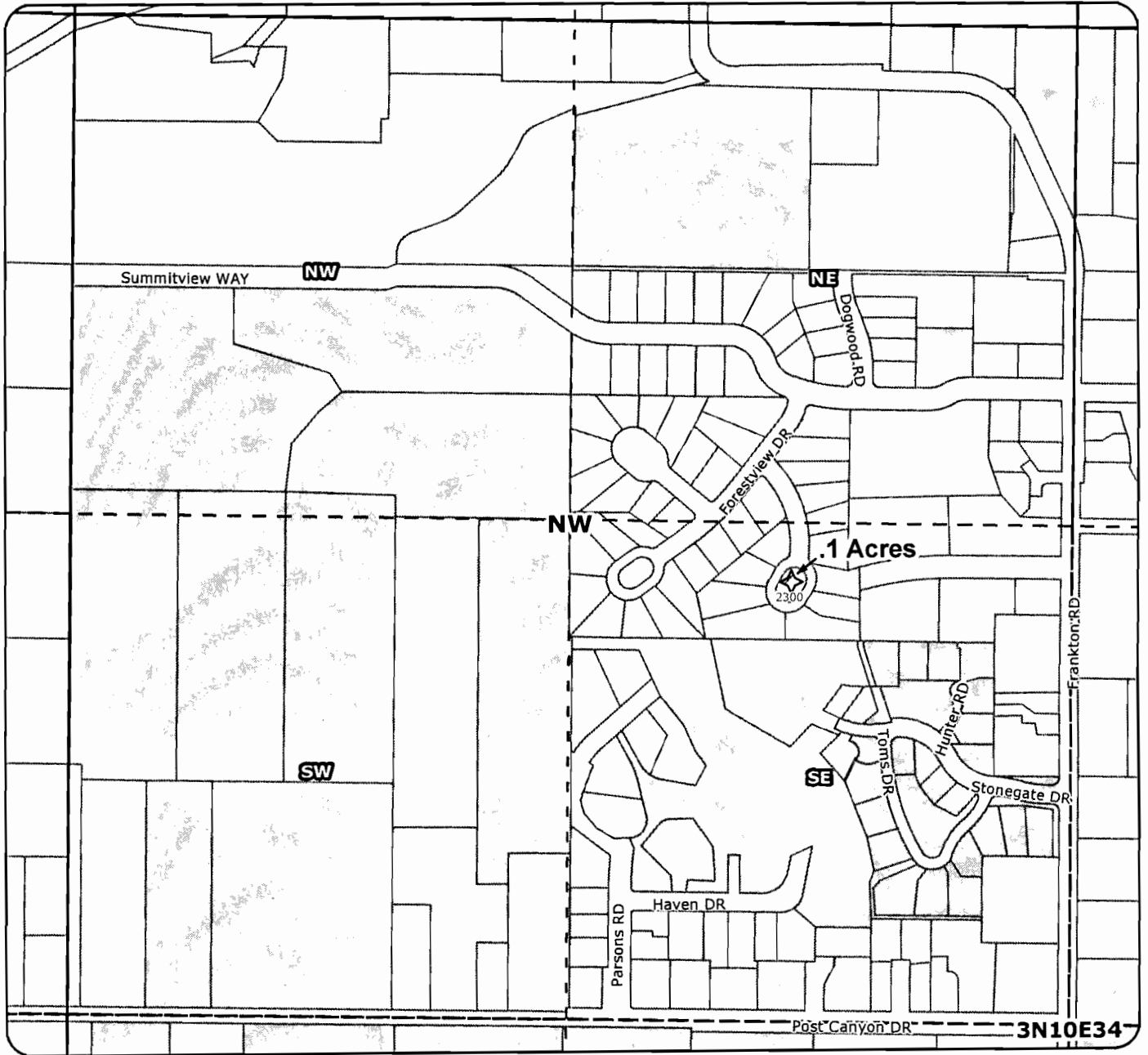
SEP 05 2008

1 inch equals 400 feet

WATER RESOURCES DEPT  
SALEM, OREGON

Date Created: May 2008

# 2008 Farmers Irrigation District Transfer Map



T 10708



Proposed Transfer of  
Irrigation Rights

Water Rights



Geo-Spatial Solutions, Inc.

[www.geospatialolutions.com](http://www.geospatialolutions.com)

## Application for Water Rights Transfer ON

Primary: Certificate 74306

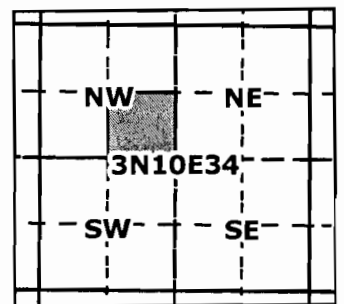
for

Hood River Land Co., LLC

taxlot 2300- .1 acres

in 31034SENW

Total Transfer of .1 Acres



**RECEIVED**

SEP 05 2008

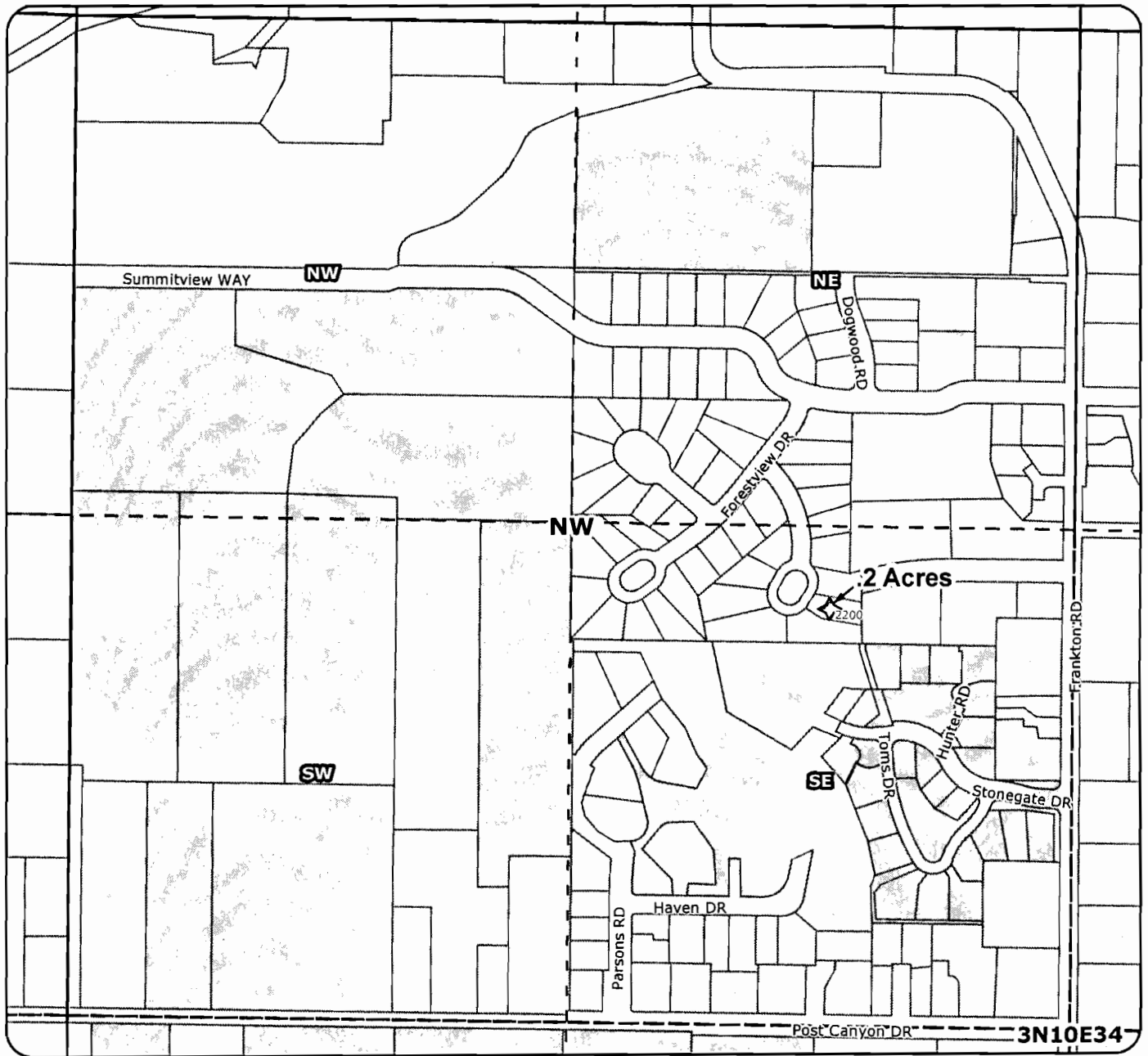
Date Created: May 2008

1 inch equals 400 feet



WATER RESOURCES DEPT  
SALEM, OREGON

# 2008 Farmers Irrigation District Transfer Map



T 10708



Proposed Transfer of Irrigation Rights



Water Rights



Geo-Spatial Solutions, Inc.

[www.geospatialsolutions.com](http://www.geospatialsolutions.com)

## Application for Water Rights Transfer ON

Primary: Certificate 74306

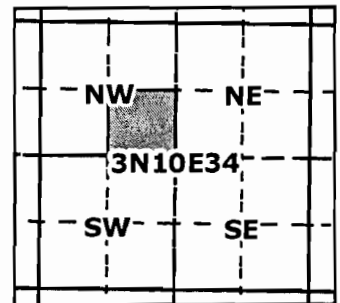
for

Hood River Land Co., LLC

taxlot 2200- .2 acres

in 31034SENW

Total Transfer of .2 Acres



**RECEIVED**

SEP 05 2008

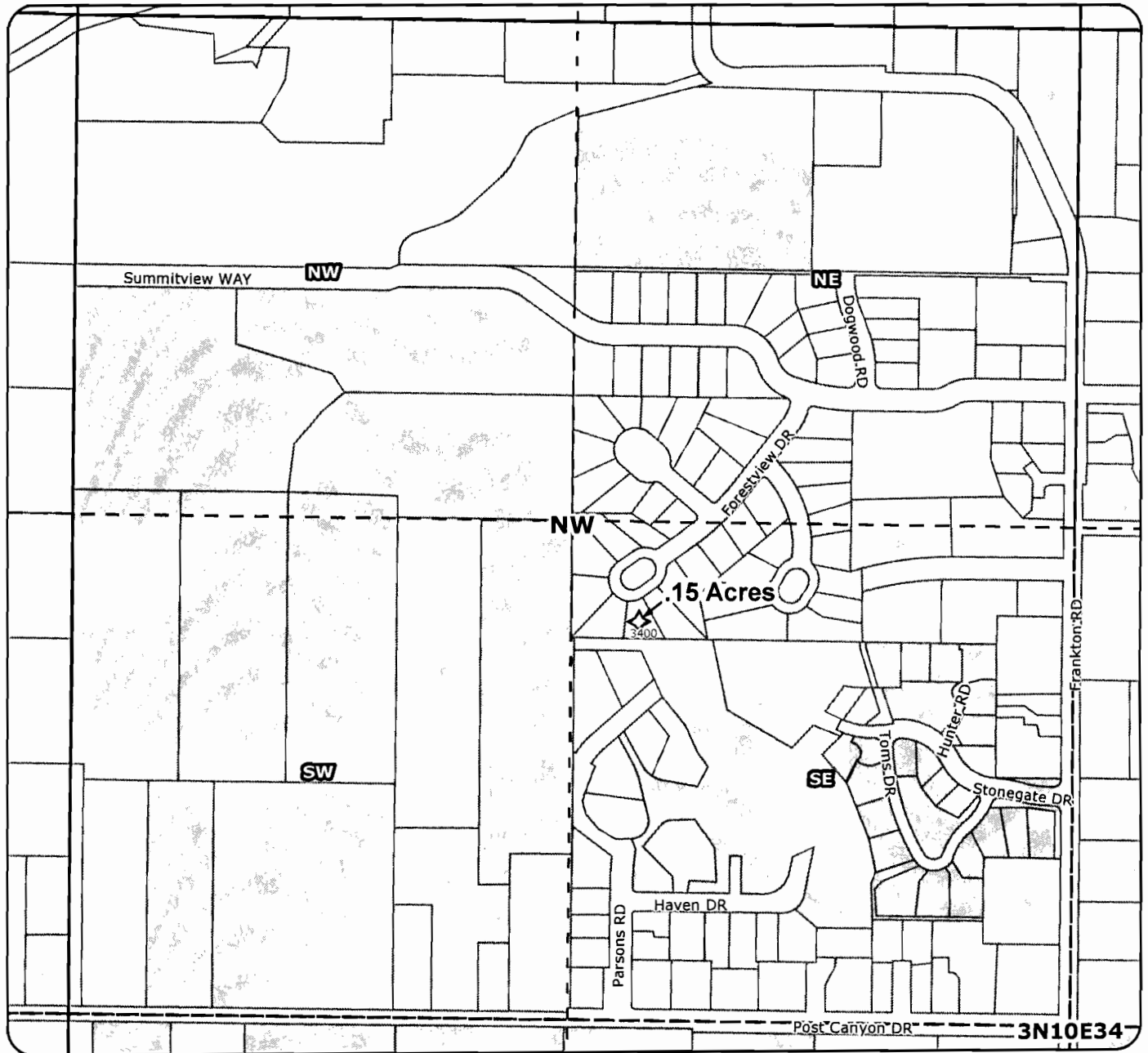


Date Created: May 2008

WATER RESOURCES DEPARTMENT  
SALEM, OREGON

1 inch equals 400 feet

# 2008 Farmers Irrigation District Transfer Map



T 10708



Proposed Transfer of Irrigation Rights

Water Rights



Geo-Spatial Solutions, Inc.

[www.geospatialsolutions.com](http://www.geospatialsolutions.com)

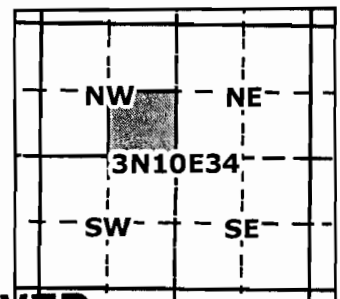
## Application for Water Rights Transfer ON

Primary: Certificate 74306

for

Todd & Shalleen Jacobson  
taxlot 3400- .15 acres  
in 31034SENW

Total Transfer of .15 Acres



**RECEIVED**

SEP 05 2008

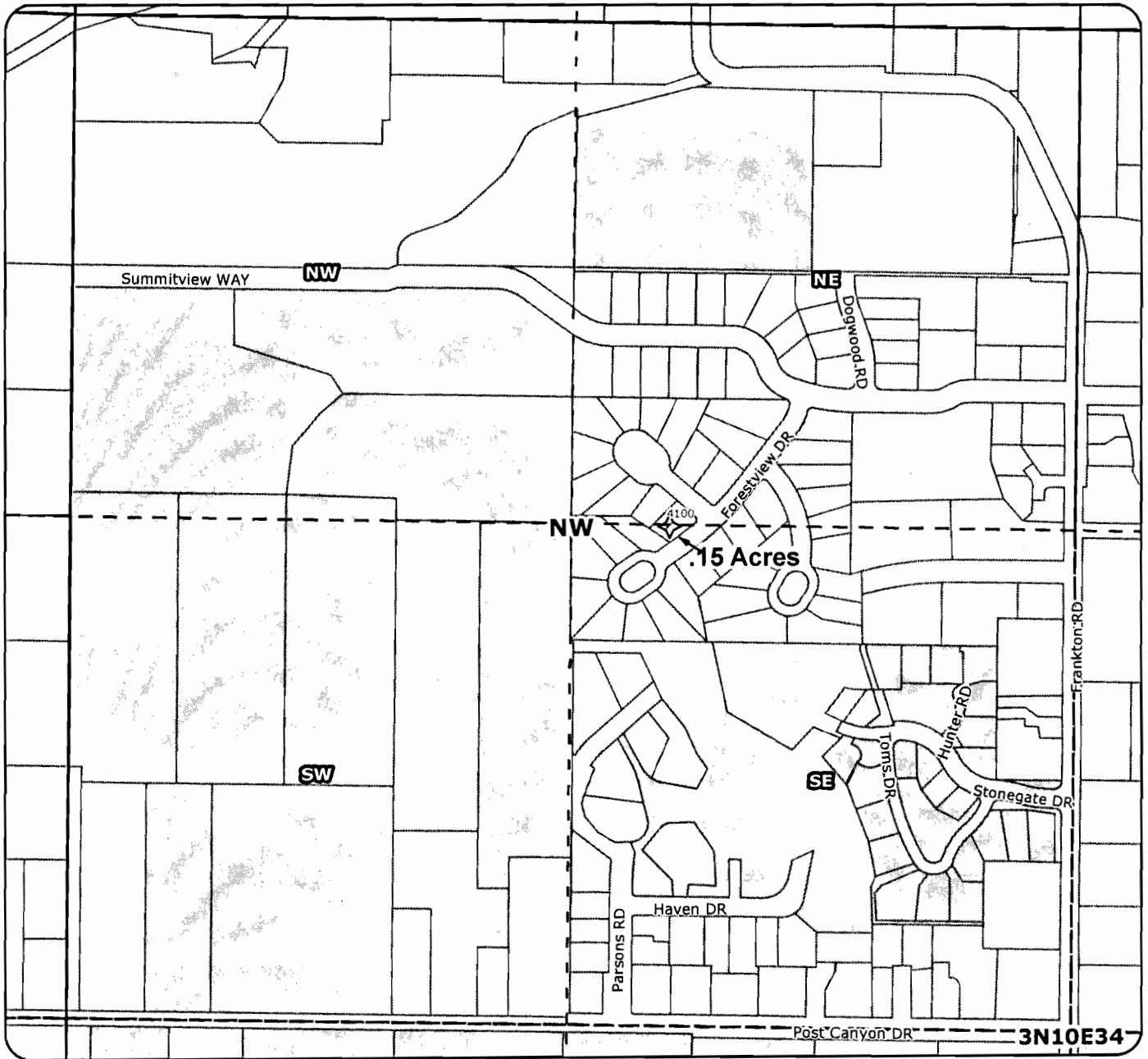


Date Created: May 2008

WATER RESOURCES DEPT.  
SALEM, OREGON

1 inch equals 400 feet

# 2008 Farmers Irrigation District Transfer Map



T 10738


## Application for Water Rights Transfer ON

Primary: Certificate 74306

for

Donald Lariza  
taxlot 4100- .15 acres  
in 31034SENW

Total Transfer of .15 Acres

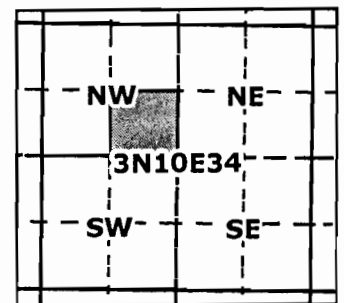
 Proposed Transfer of  
Irrigation Rights

 Water Rights



Geo-Spatial Solutions, Inc.

[www.geospatialolutions.com](http://www.geospatialolutions.com)



**RECEIVED**

SEP 05 2008

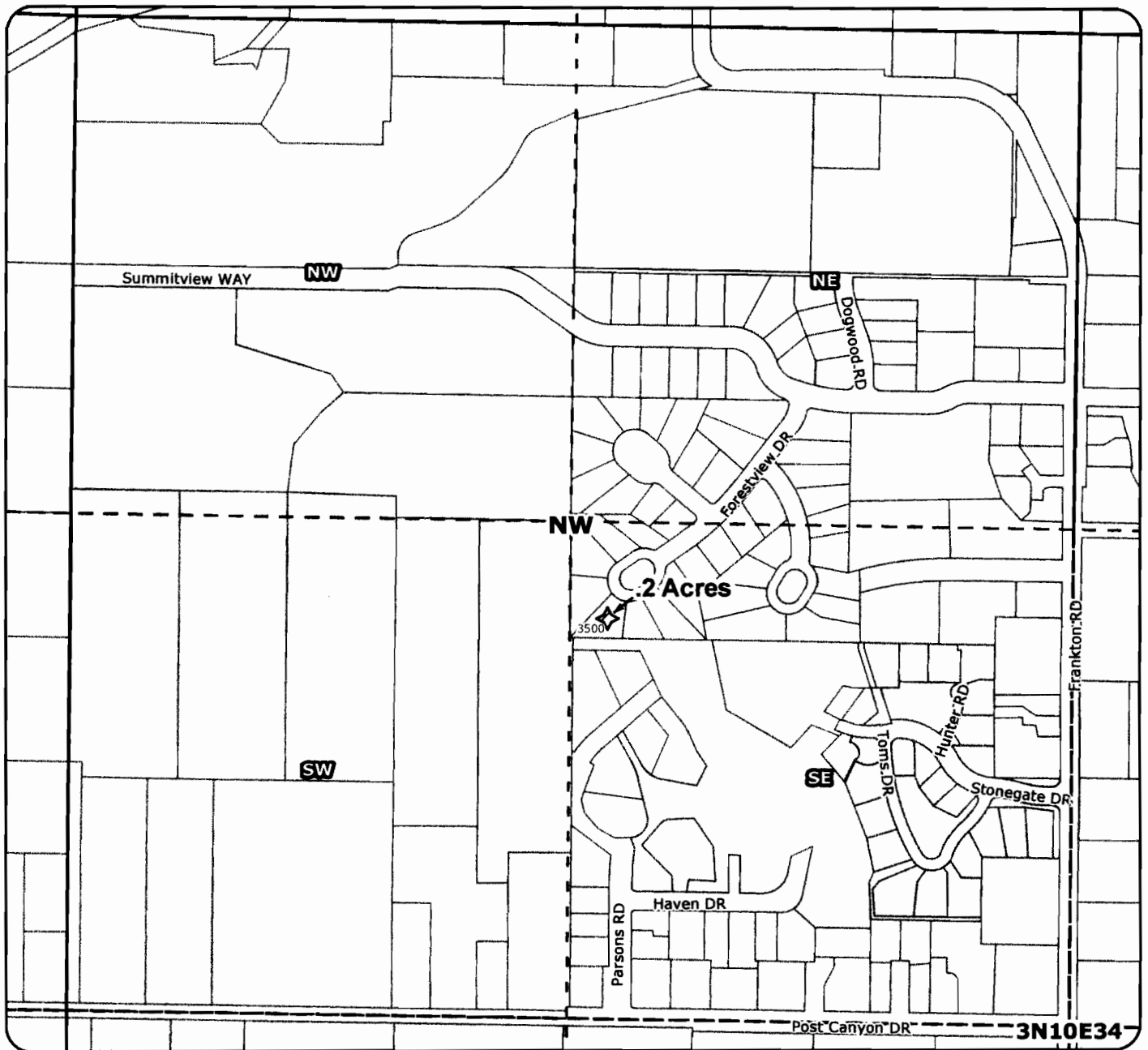
1 inch equals 400 feet

WATER RESOURCES DEPT  
SALEM, OREGON



Date Created: May 2008

# 2008 Farmers Irrigation District Transfer Map



T 10708

## Application for Water Rights Transfer

ON

Primary: Certificate 74306

for

Jennifer Larson & Erik Santee

taxlot 3500- .2 acres

in 31034SENW

Total Transfer of .2 Acres



Proposed Transfer of  
Irrigation Rights

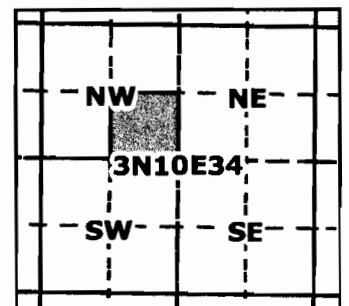
Water Rights



Geo-Spatial Solutions, Inc.

[www.geospatialsolutions.com](http://www.geospatialsolutions.com)

Date Created: May 2008



**RECEIVED**

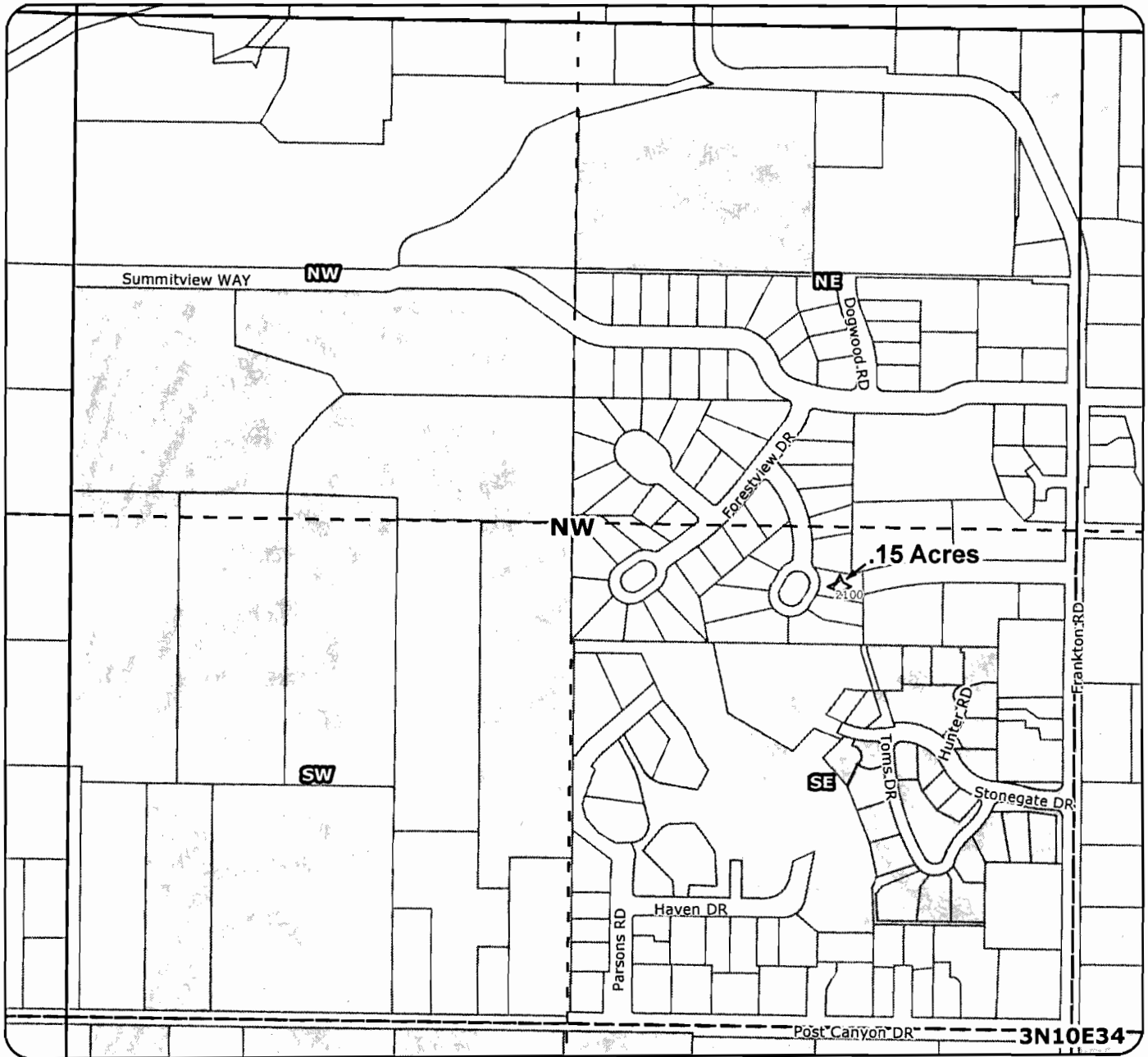
SEP 05 2008

WATER RESOURCES DEPT  
SALEM, OREGON



1 inch equals 400 feet

# 2008 Farmers Irrigation District Transfer Map



T 10708



Proposed Transfer of  
Irrigation Rights

Water Rights



Geo-Spatial Solutions, Inc.

[www.geospatialolutions.com](http://www.geospatialolutions.com)

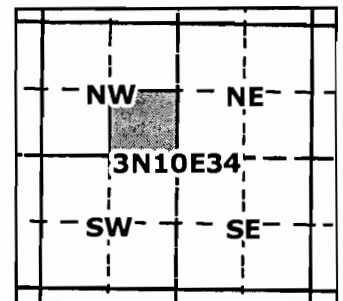
## Application for Water Rights Transfer ON

Primary: Certificate 74306

for

Christine Meade  
taxlot 2100- .15 acres  
in 31034SENW

Total Transfer of .15 Acres



**RECEIVED**

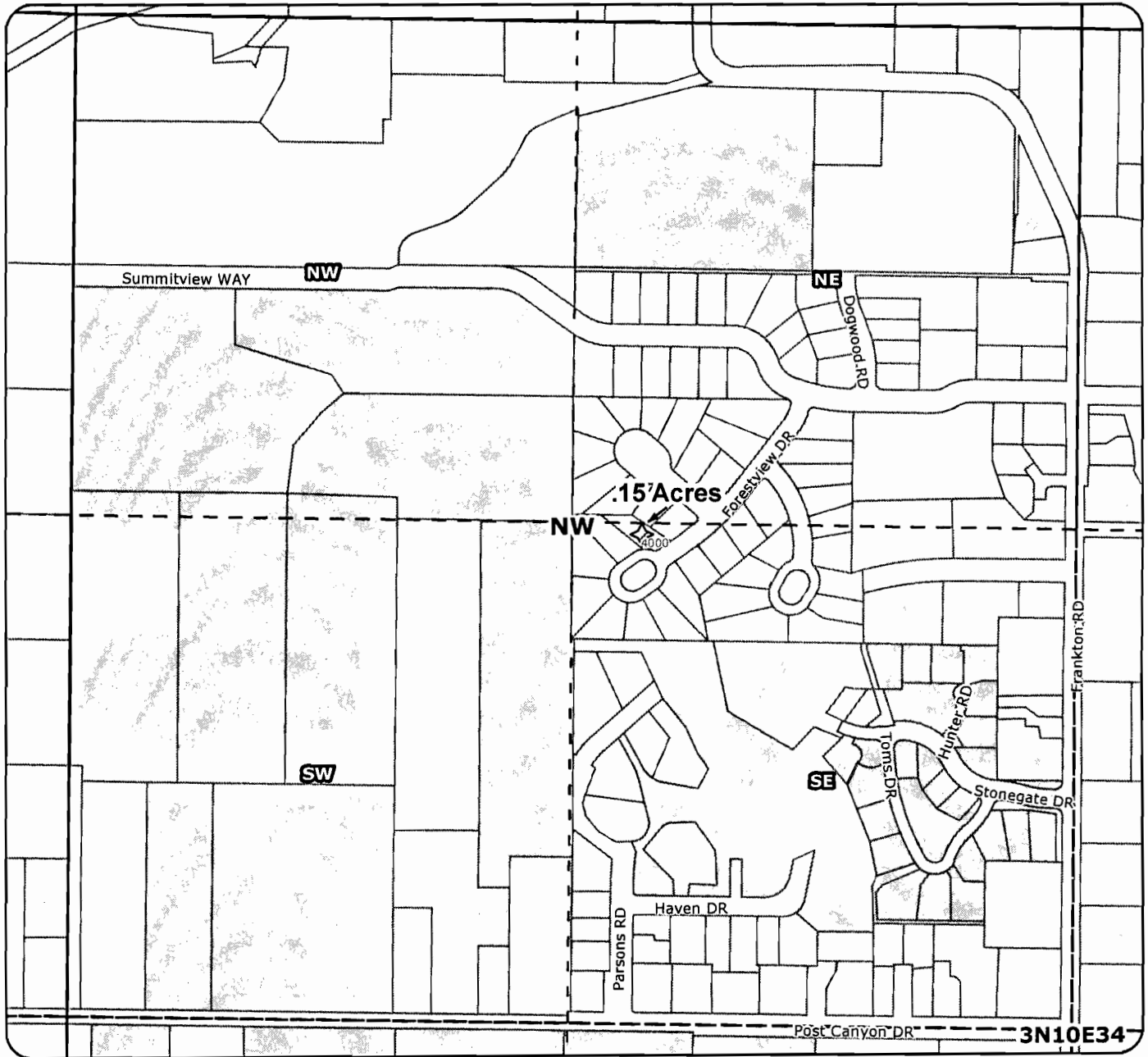
SEP 05 2008



Date Created: May 2008

WATER RESOURCES DEPT. 1 inch equals 400 feet  
SALEM, OREGON

# 2008 Farmers Irrigation District Transfer Map



T 10708



Proposed Transfer of Irrigation Rights



Water Rights



Geo-Spatial Solutions, Inc.

[www.geospatialolutions.com](http://www.geospatialolutions.com)

## Application for Water Rights Transfer ON

Primary: Certificate 74306

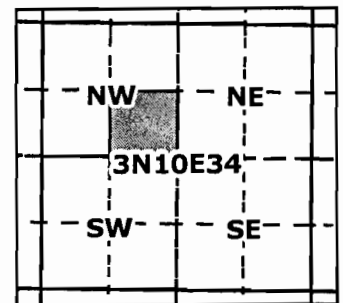
for

John O'Neill & Mary Claire

taxlot 4000- .15 acres

in 31034SENW

Total Transfer of .15 Acres



**RECEIVED**

SEP 05 2008

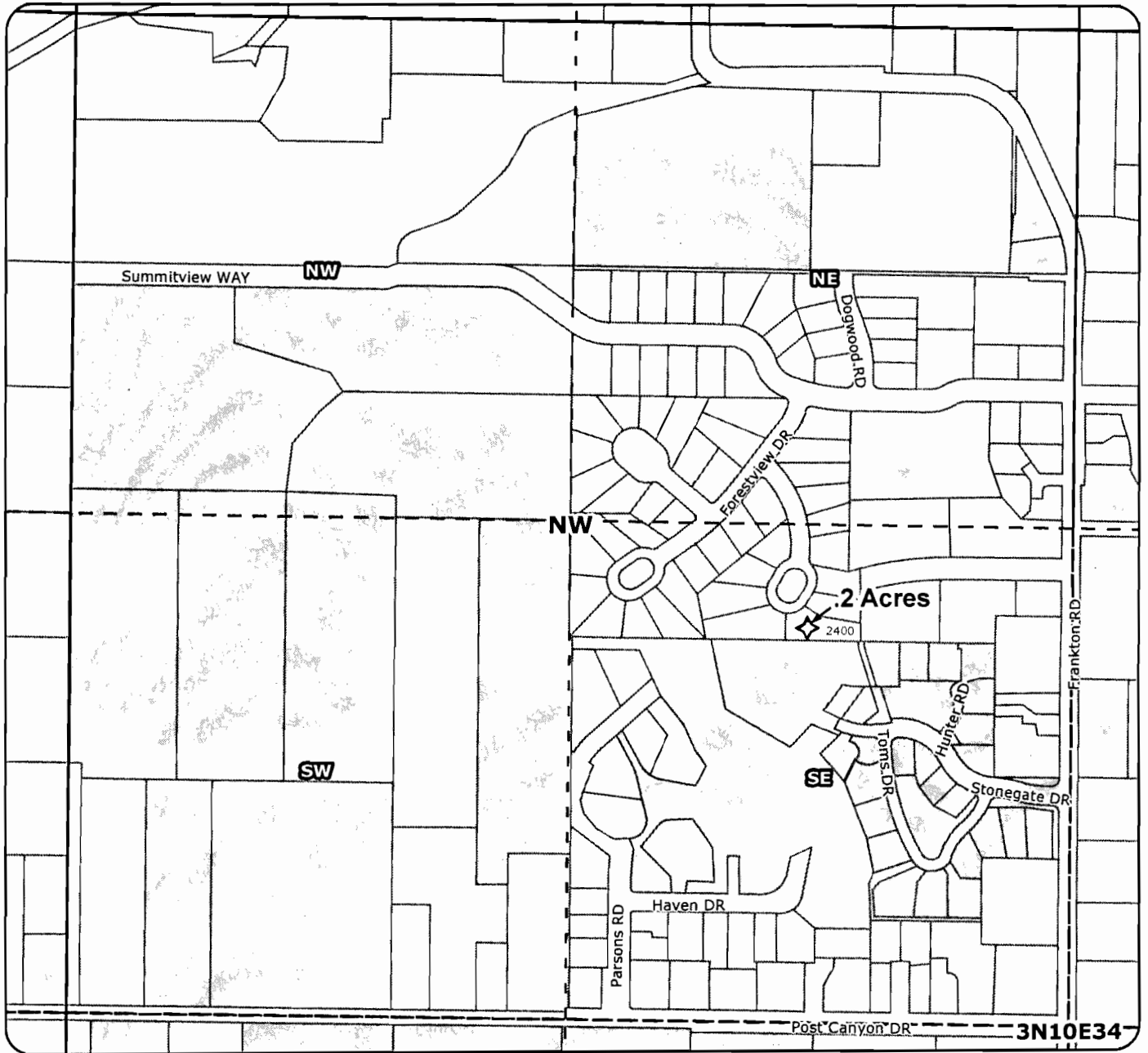


Date Created: May 2008

WATER RESOURCES DEPT inch equals 400 feet  
SALEM, OREGON



# 2008 Farmers Irrigation District Transfer Map



T 10708

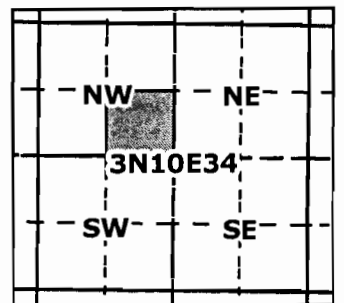
## Application for Water Rights Transfer ON

Primary: Certificate 74306

for

Glen & Patricia Pearce  
taxlot 2400- .2 acres  
in 31034SENW

Total Transfer of .2 Acres



Proposed Transfer of  
Irrigation Rights

Water Rights



Geo-Spatial Solutions, Inc.

[www.geospatialsolutions.com](http://www.geospatialsolutions.com)

Date Created: May 2008

**RECEIVED**

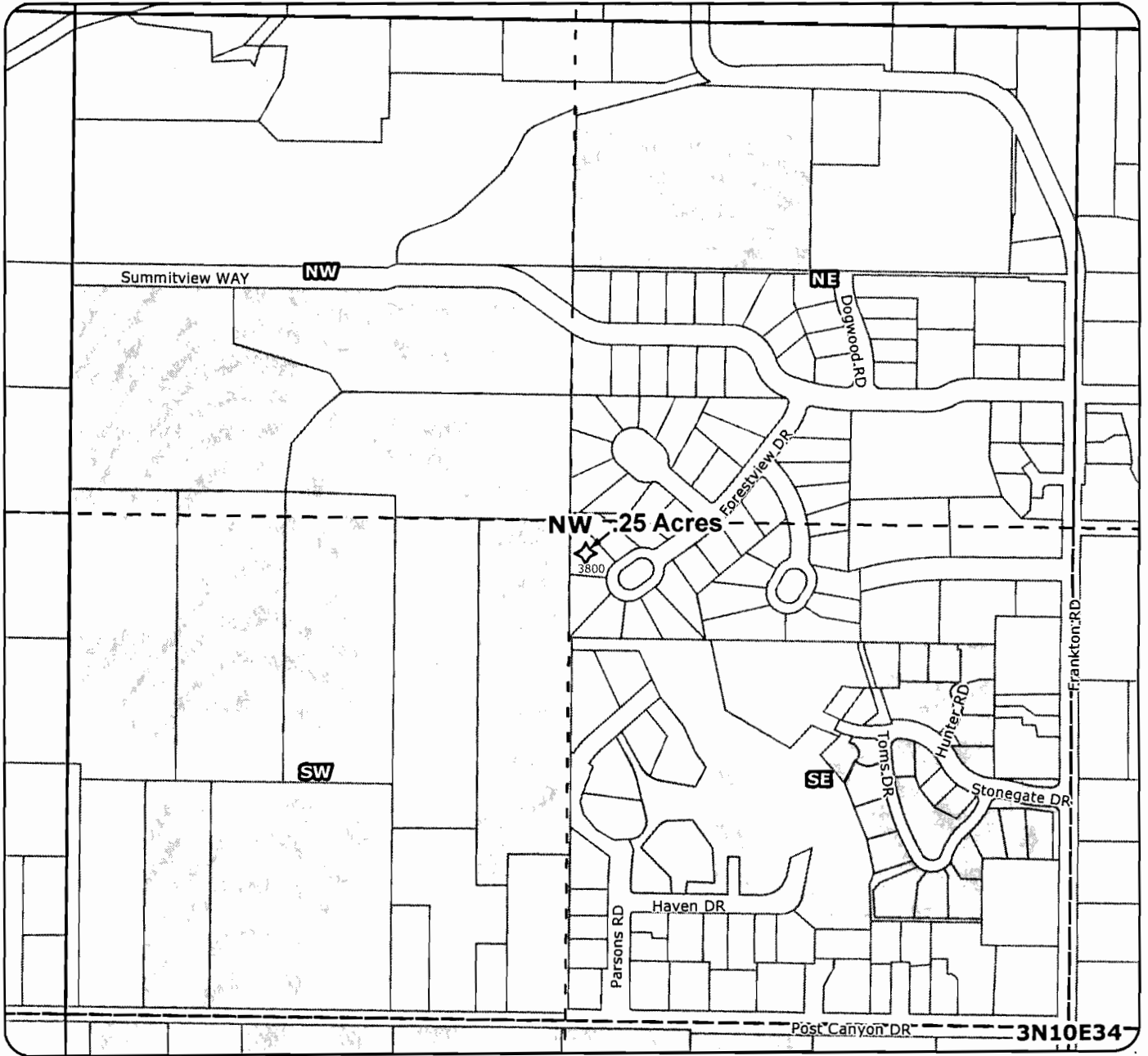
SEP 05 2008

WATER RESOURCES DEPT  
SALEM, OREGON



1 inch equals 400 feet

# 2008 Farmers Irrigation District Transfer Map



T 10708



Proposed Transfer of  
Irrigation Rights

Water Rights



Geo-Spatial Solutions, Inc.

[www.geospatialolutions.com](http://www.geospatialolutions.com)

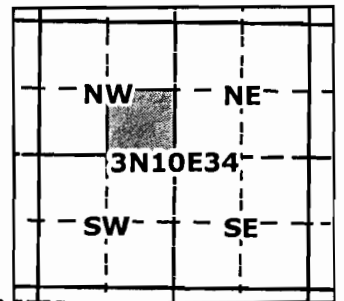
## Application for Water Rights Transfer ON

Primary: Certificate 74306

for

David Slover & Susan Elle  
taxlot 3800- .25 acres  
in 31034SENW

Total Transfer of .25 Acres



**RECEIVED**

SEP 05 2008

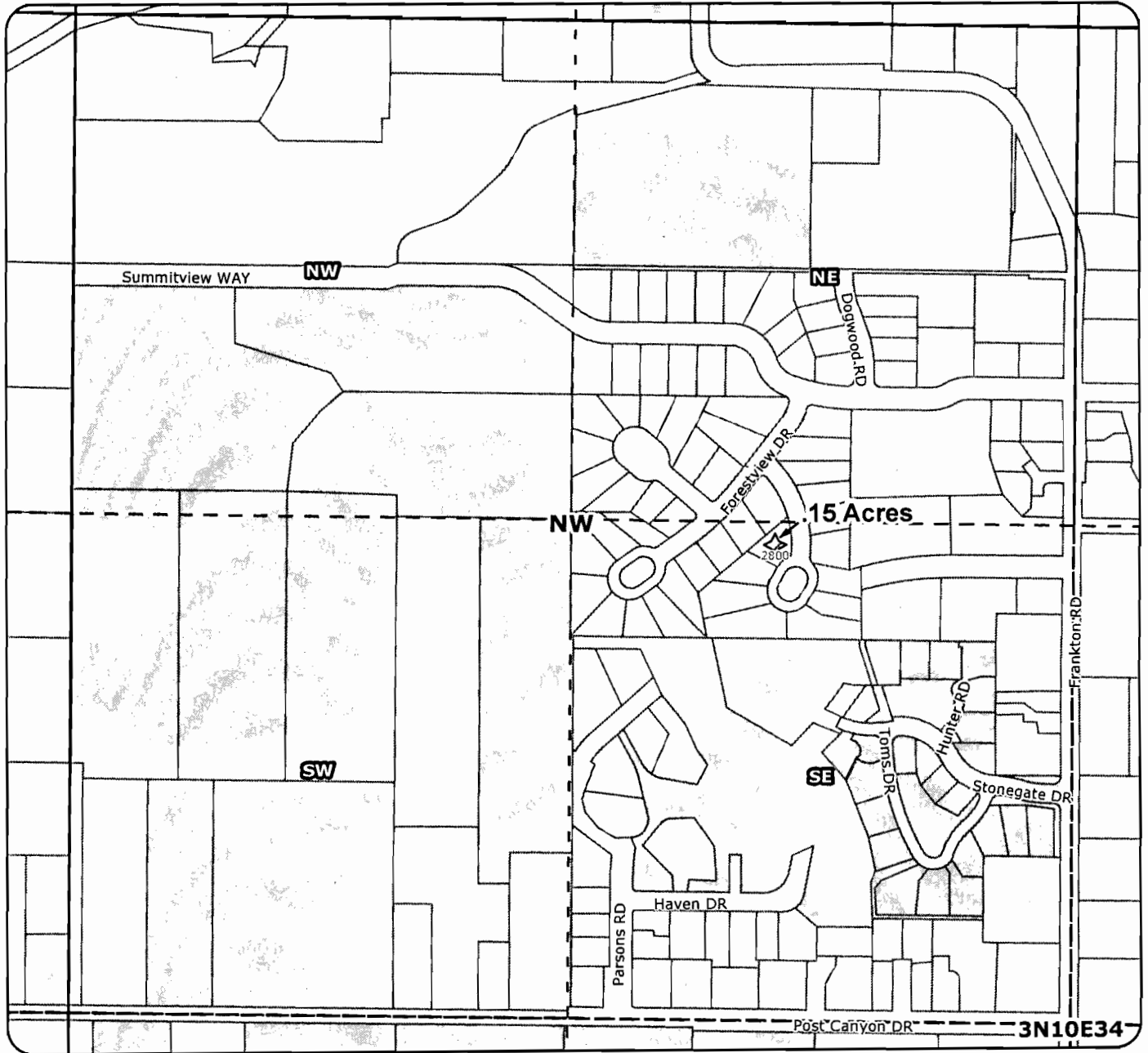


Date Created: May 2008

WATER RESOURCES DEPT  
SALEM, OREGON

1 inch equals 400 feet

# 2008 Farmers Irrigation District Transfer Map



T 10708



Proposed Transfer of  
Irrigation Rights

Water Rights



Geo-Spatial Solutions, Inc.

[www.geospatialolutions.com](http://www.geospatialolutions.com)

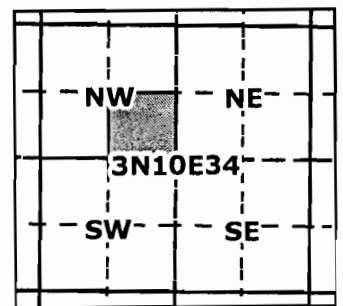
## Application for Water Rights Transfer ON

Primary: Certificate 74306

for

David Stauffacher  
taxlot 2800- .15 acres  
in 31034SENW

Total Transfer of .15 Acres



**RECEIVED**

SEP 05 2008

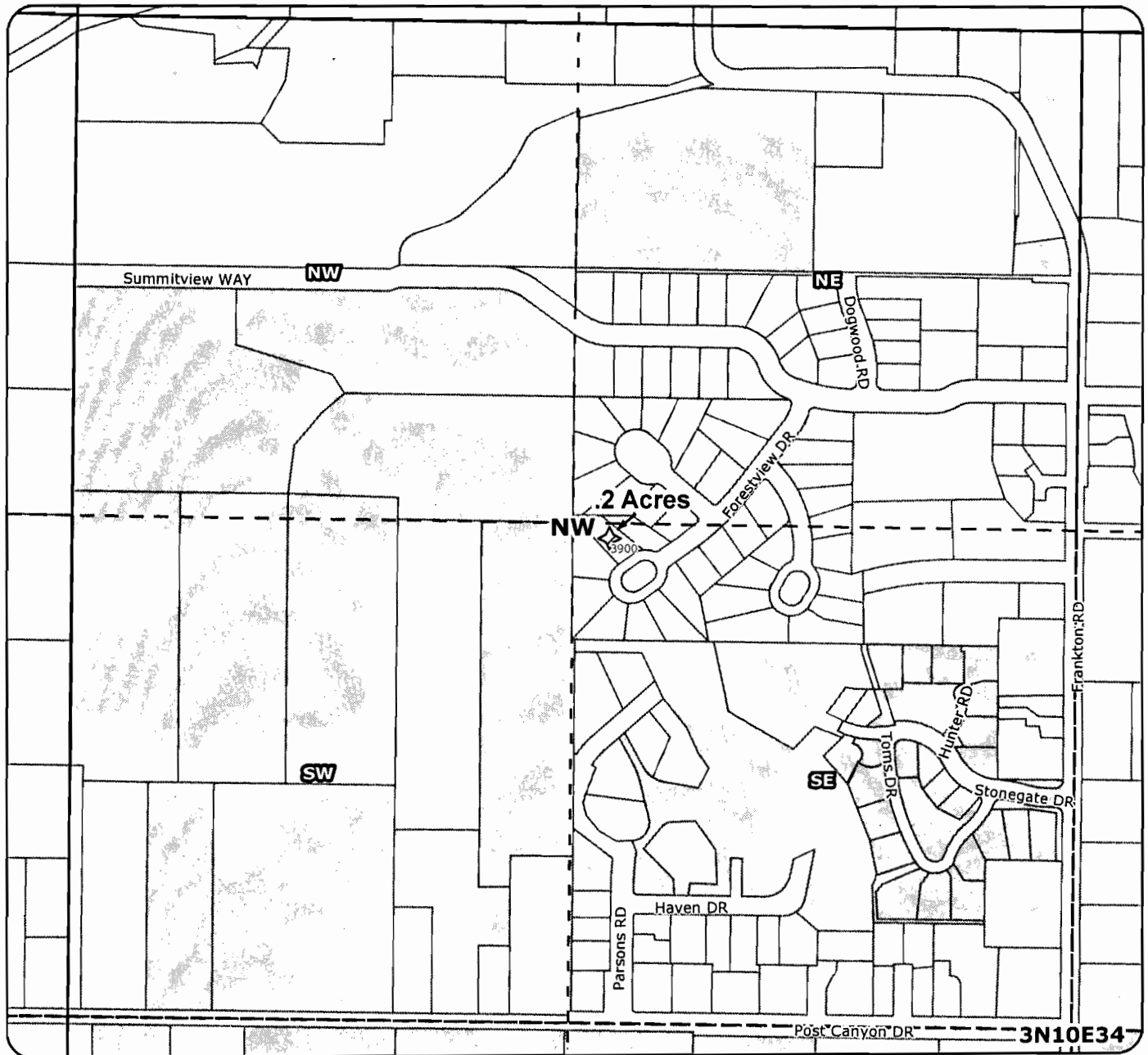


Date Created: May 2008

WATER RESOURCES DEPT  
SALEM, OREGON

1 inch equals 400 feet

# 2008 Farmers Irrigation District Transfer Map



T 10708



Proposed Transfer of Irrigation Rights



Water Rights



Geo-Spatial Solutions, Inc.

[www.geospatialsolutions.com](http://www.geospatialsolutions.com)

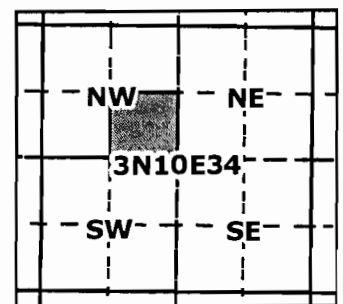
## Application for Water Rights Transfer ON

Primary: Certificate 74306

for

Steven & Brenda Thompson  
taxlot 3900- .2 acres  
in 31034SENW

Total Transfer of .2 Acres



**RECEIVED**

SEP 05 2008

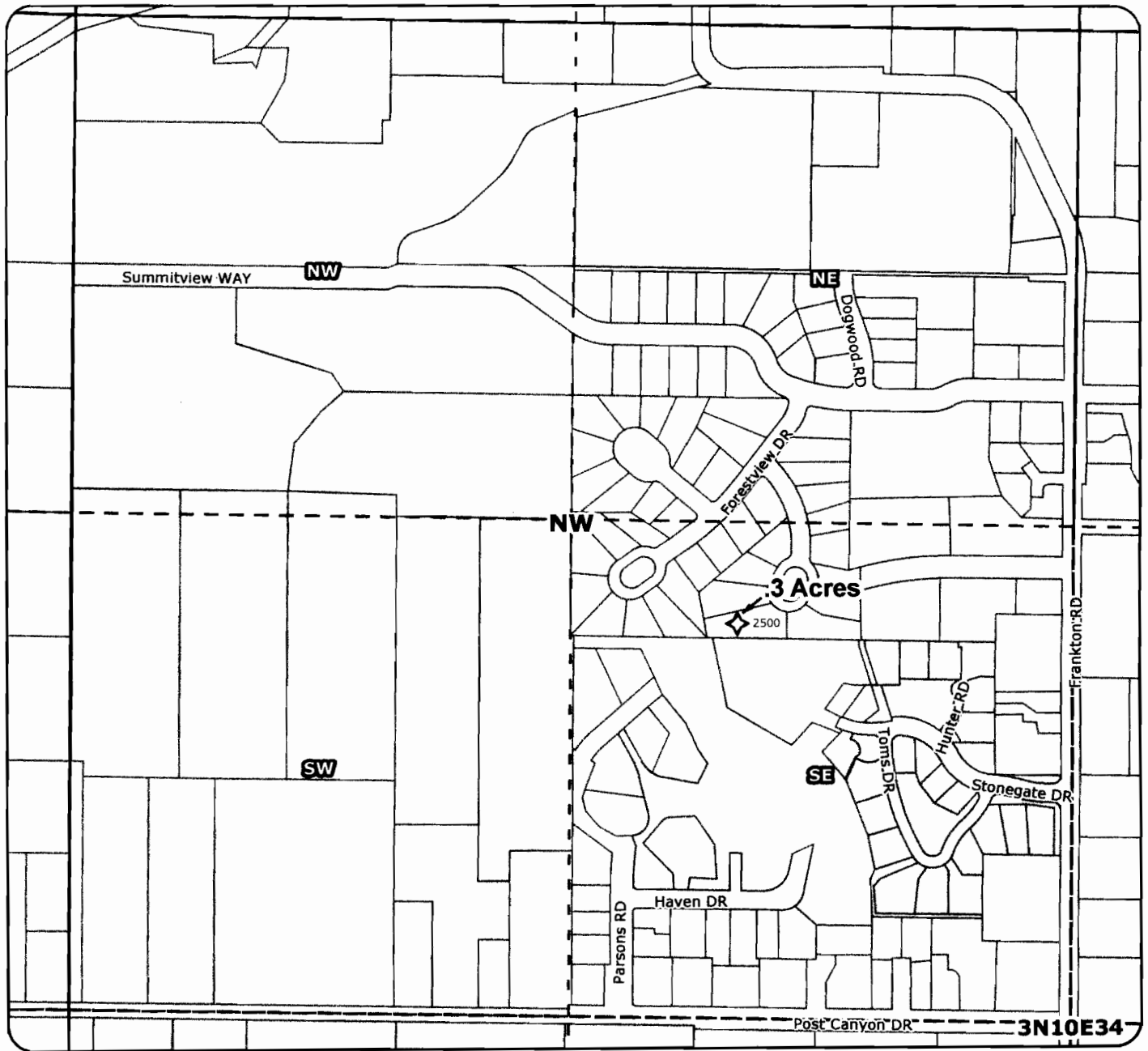


1 inch equals 400 feet

Date Created: May 2008

WATER RESOURCES DEPT  
SALEM, OREGON

# 2008 Farmers Irrigation District Transfer Map



T 10708



Proposed Transfer of  
Irrigation Rights

Water Rights



Geo-Spatial Solutions, Inc.

[www.geospatialsolutions.com](http://www.geospatialsolutions.com)

## Application for Water Rights Transfer

ON

Primary: Certificate 74306

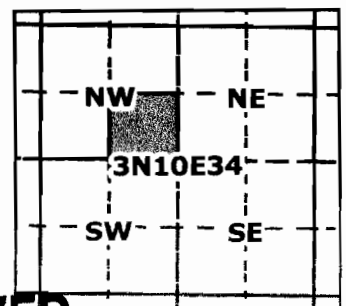
for

Stuart & Kathryn Watson

taxlot 2500- .3 acres

in 31034SENW

Total Transfer of .3 Acres



**RECEIVED**

SEP 05 2008

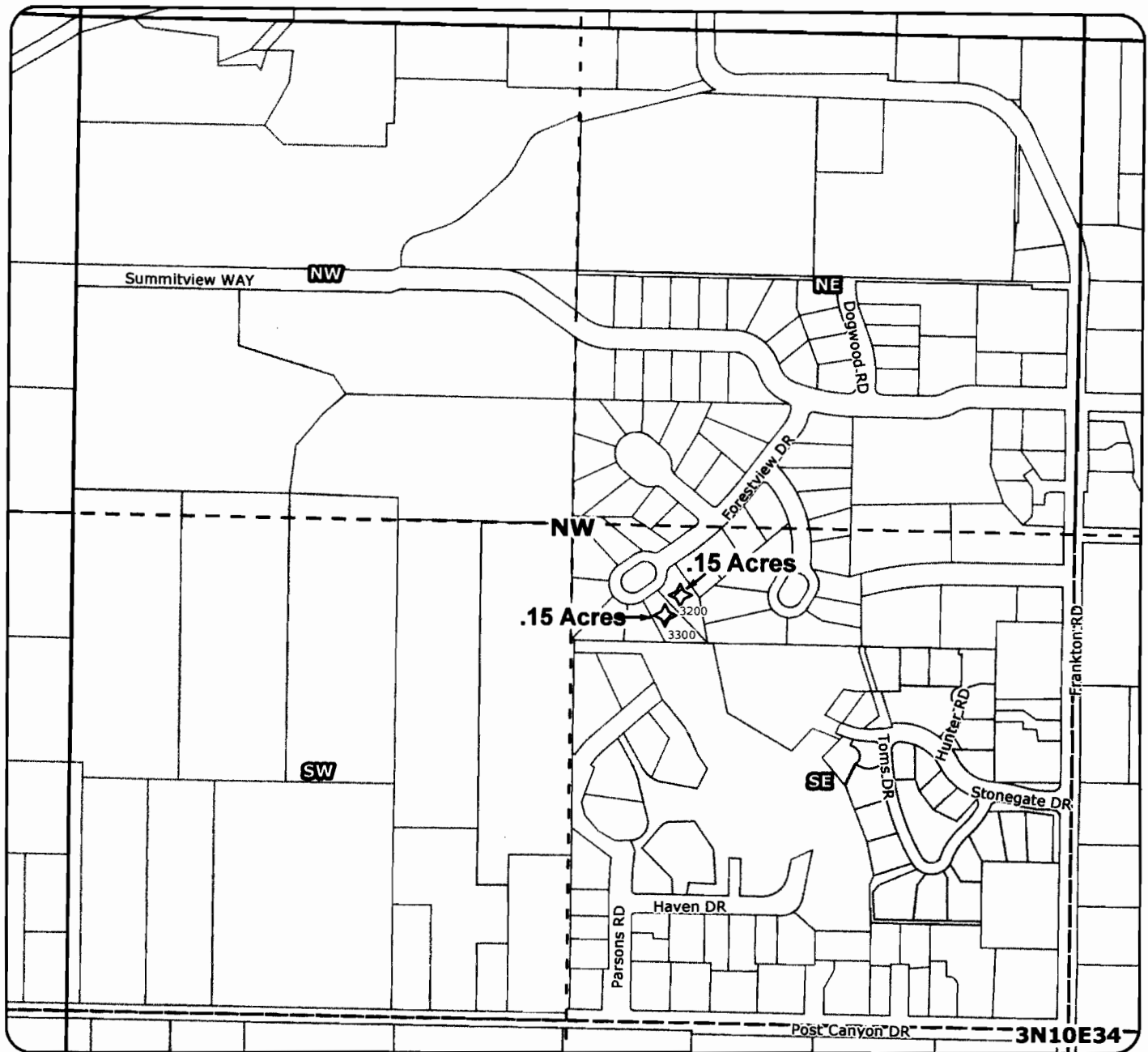
WATER RESOURCES DEPT  
SALEM, OREGON



Date Created: May 2008

1 inch equals 400 feet

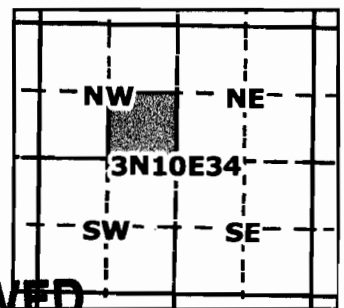
# 2008 Farmers Irrigation District Transfer Map




T 10708

**Application for Water Rights Transfer  
ON  
Primary: Certificate 74306**

for  
Darrell & Sharon Cain  
taxlot 3300- .15 acres  
in 31034SENW  
taxlot 3200- .15 acres  
in 31034SENW  
Total Transfer of .3 Acres



 Proposed Transfer of  
Irrigation Rights

Water Rights



**Geo-Spatial Solutions, Inc.**

[www.geospatialsolutions.com](http://www.geospatialsolutions.com)

**RECEIVED**

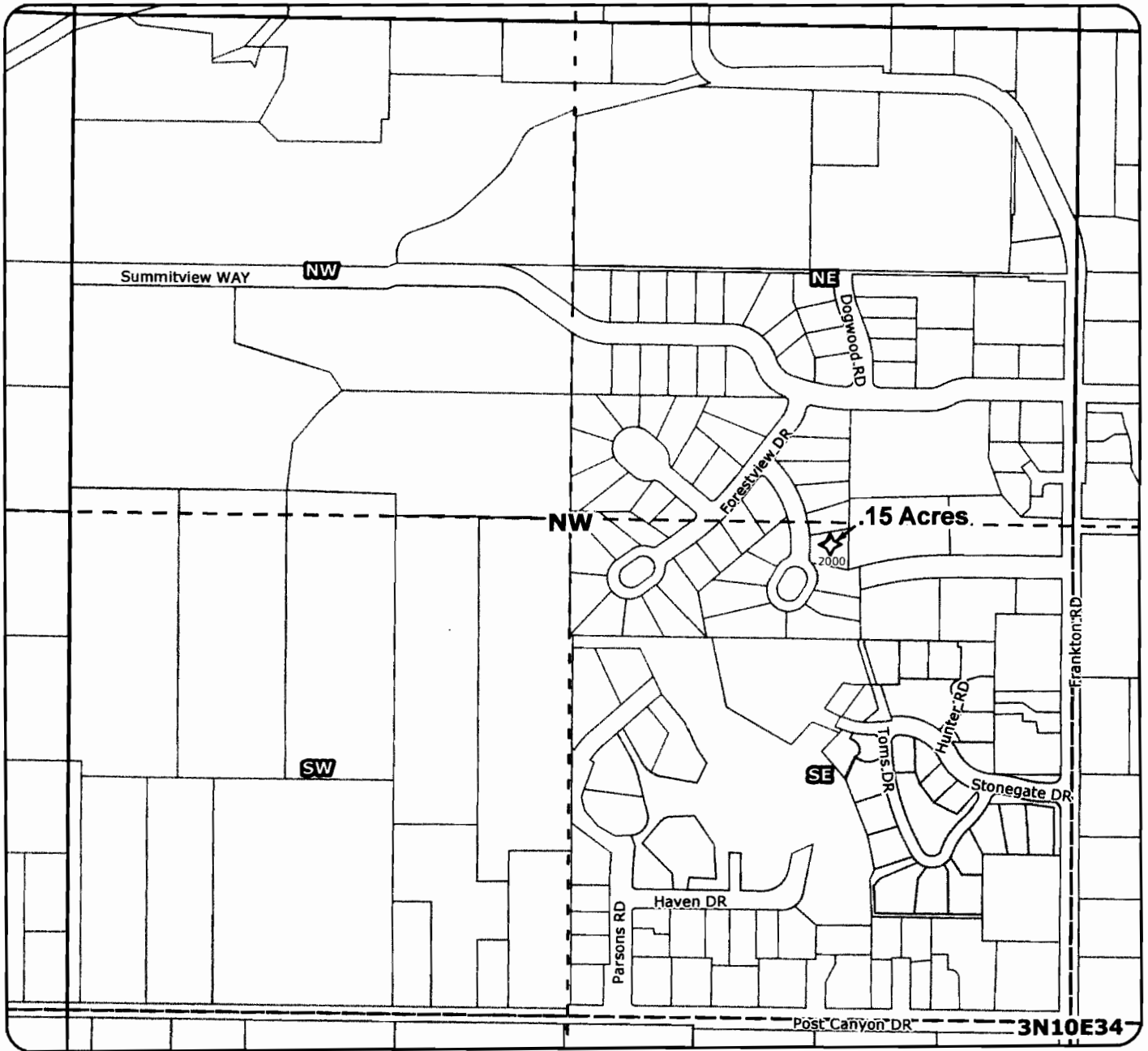
**SEP 05 2008**

WATER RESOURCES DEPT  
SALEM, OREGON 1 inch equals 400 feet



Date Created: August 2008

# 2008 Farmers Irrigation District Transfer Map



T 10708

## Application for Water Rights Transfer ON

**Primary: Certificate 74306**

for

Jason Shaner  
taxlot 2000- .15 acres  
in 31034SENW

Total Transfer of .15 Acres



Proposed Transfer of  
Irrigation Rights

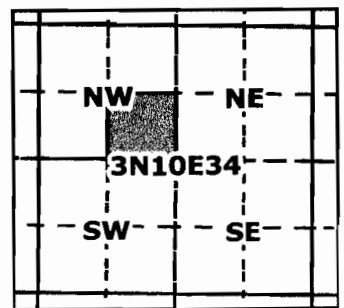
Water Rights



Geo-Spatial Solutions, Inc.

[www.geospatialsolutions.com](http://www.geospatialsolutions.com)

Date Created: August 2008



**RECEIVED**

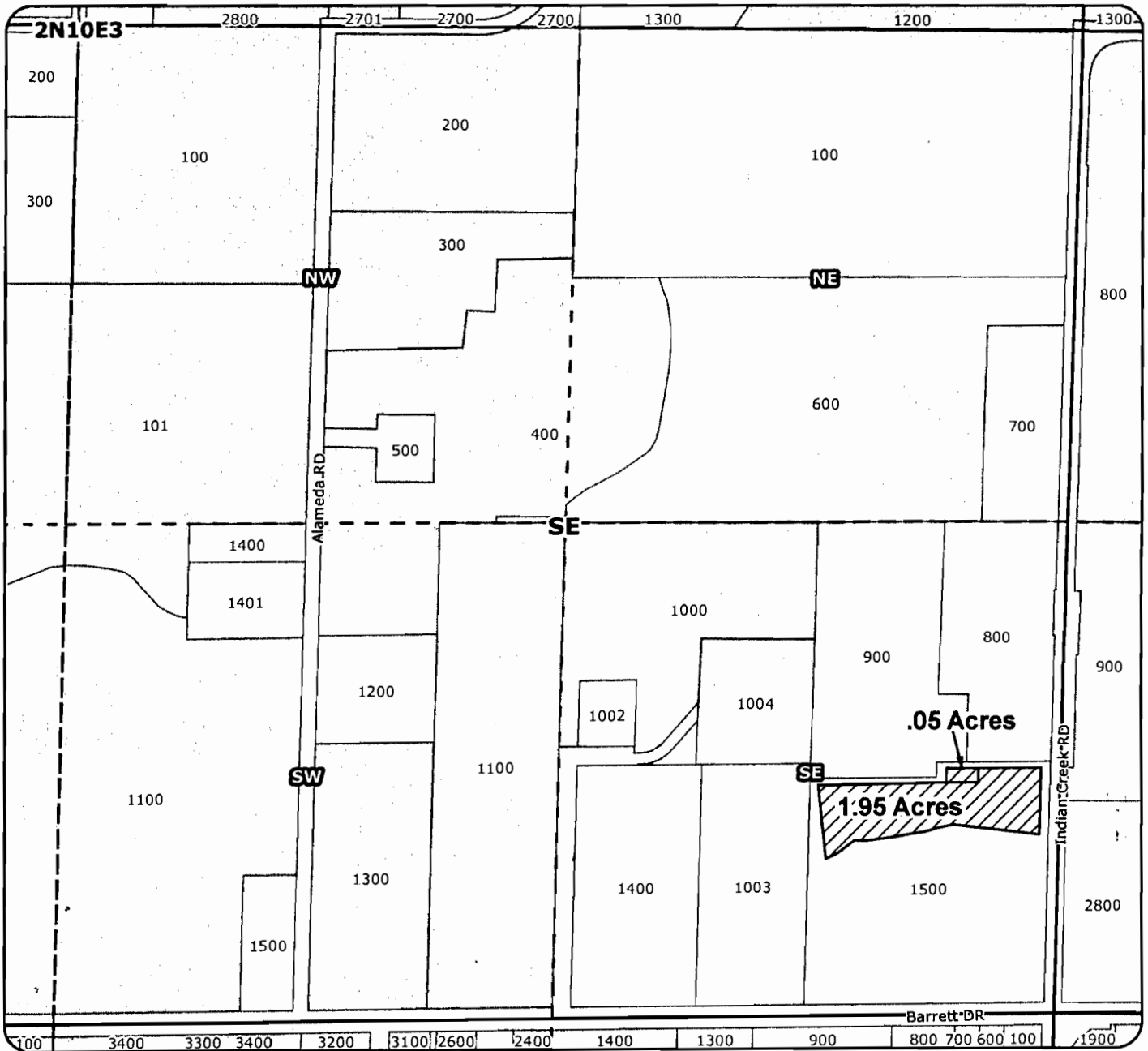
SEP 05 2008

WATER RESOURCES DEPT  
SALEM, OREGON



1 inch equals 400 feet

# 2008 Farmers Irrigation District Transfer Map



T 10708

## Application for Water Rights Transfer

ON

Primary: Certificate 74306

for

Diamond Fruit Inc.  
taxlot 1500- 1.95 acres  
in 2103SESE

taxlot 1500- .05 acres  
in 2103SESE

Total Transfer of 2 Acres

Date Created: July 2008



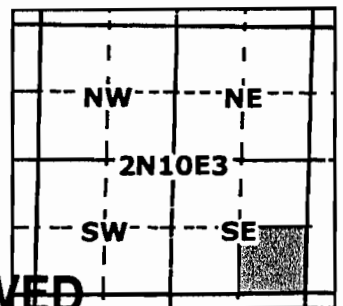
Proposed Transfer of  
Irrigation Rights

Water Rights



Geo-Spatial Solutions, Inc.

www.geospatialolutions.com



RECEIVED

SEP 05 2008

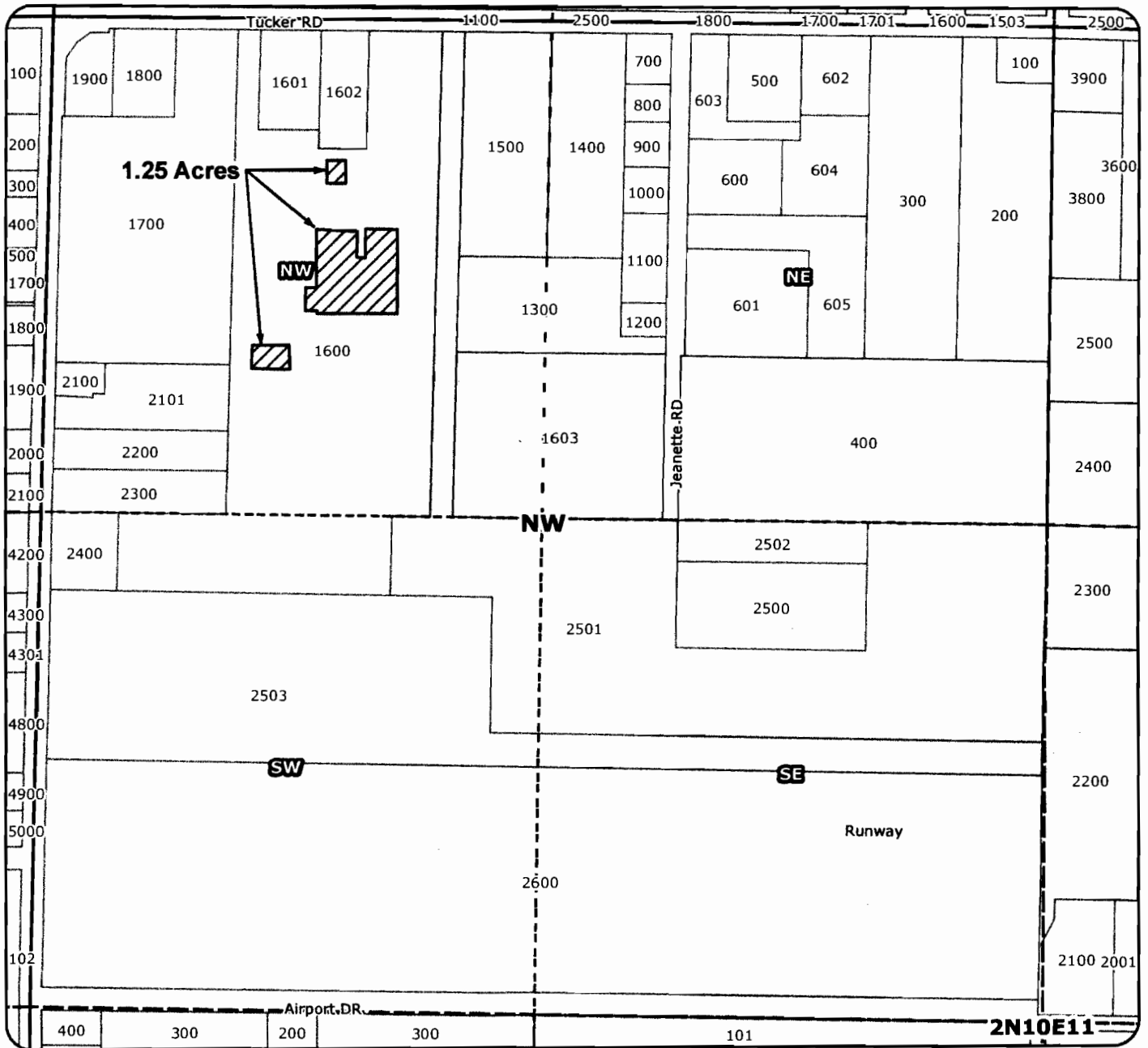
WATER RESOURCES DEPT

SALEM, OREGON 1 inch equals 400 feet





# 2008 Farmers Irrigation District Transfer Map



T 10708

## Application for Water Rights Transfer OFF

Primary: Certificate 74306

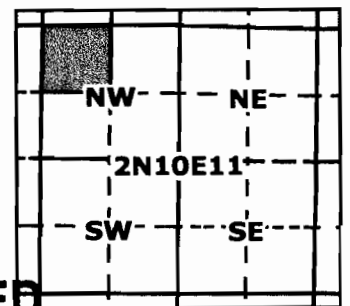
for

Terry Brandt

taxlot 1600- 1.25 acres

in 21011NWNW

Total Transfer of 1.25 Acres



Proposed Transfer of  
Irrigation Rights

Water Rights



Geo-Spatial Solutions, Inc.

www.geospatialolutions.com

**RECEIVED**

SEP 05 2008

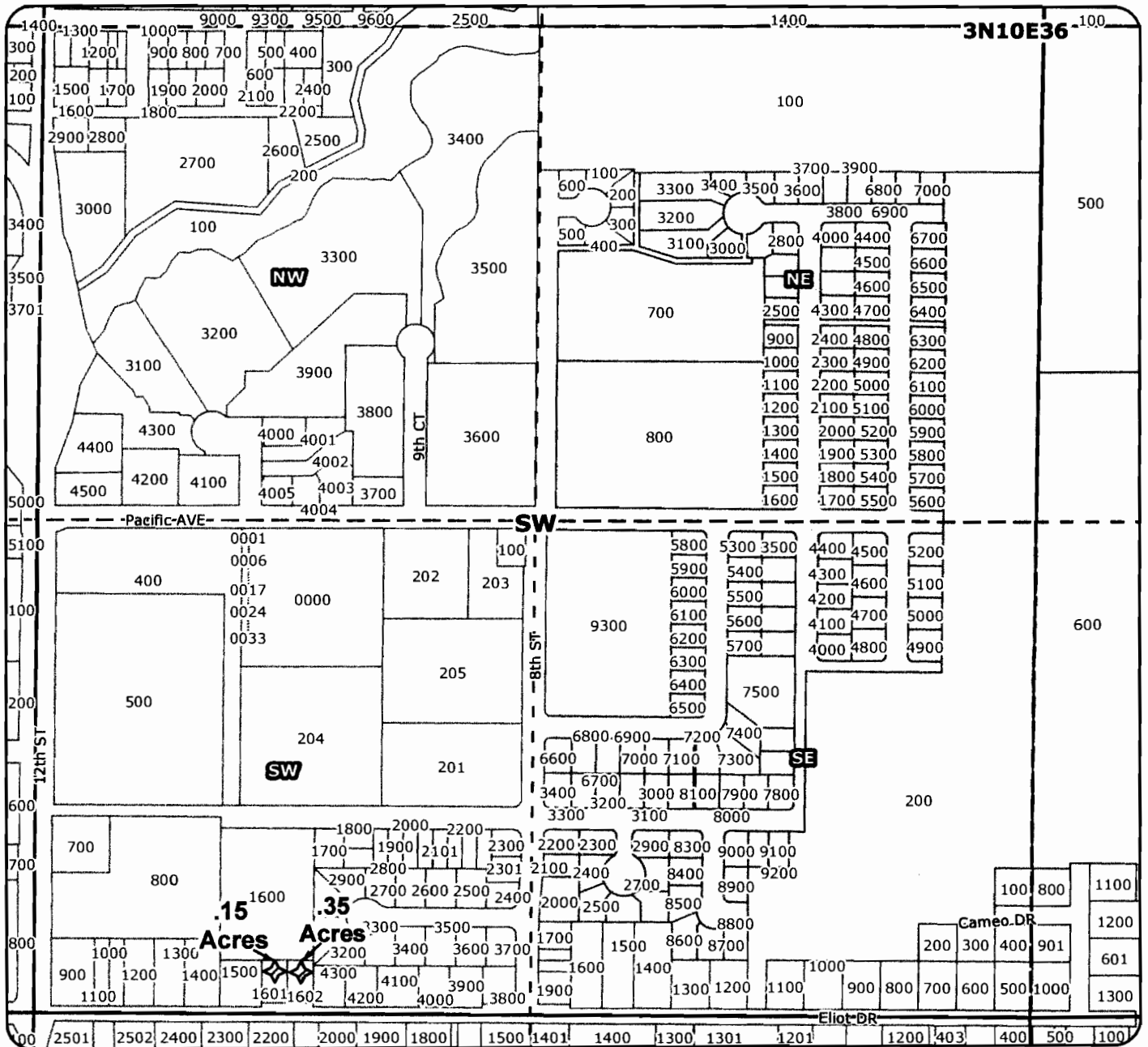
WATER RESOURCES DEPT  
SALEM, OREGON

Date Created: June 2008



1 inch equals 400 feet

# 2008 Farmers Irrigation District Transfer Map



T 10708

## Application for Water Rights Transfer OFF

**Primary: Certificate 74306**

for

Marie Phillips

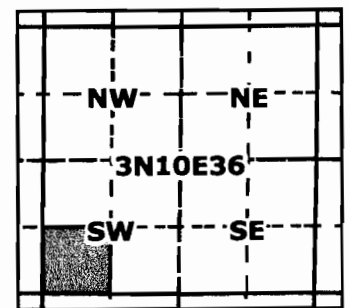
taxlot 1601- .15 acres


in 31036SWSW

taxlot 1602- .35 acres

in 31036SWSW

Total Transfer of .5 Acres



 Proposed Transfer of  
Irrigation Rights

Water Rights



**Geo-Spatial Solutions, Inc.**

[www.geospatialsolutions.com](http://www.geospatialsolutions.com)

Date Created: July 2008

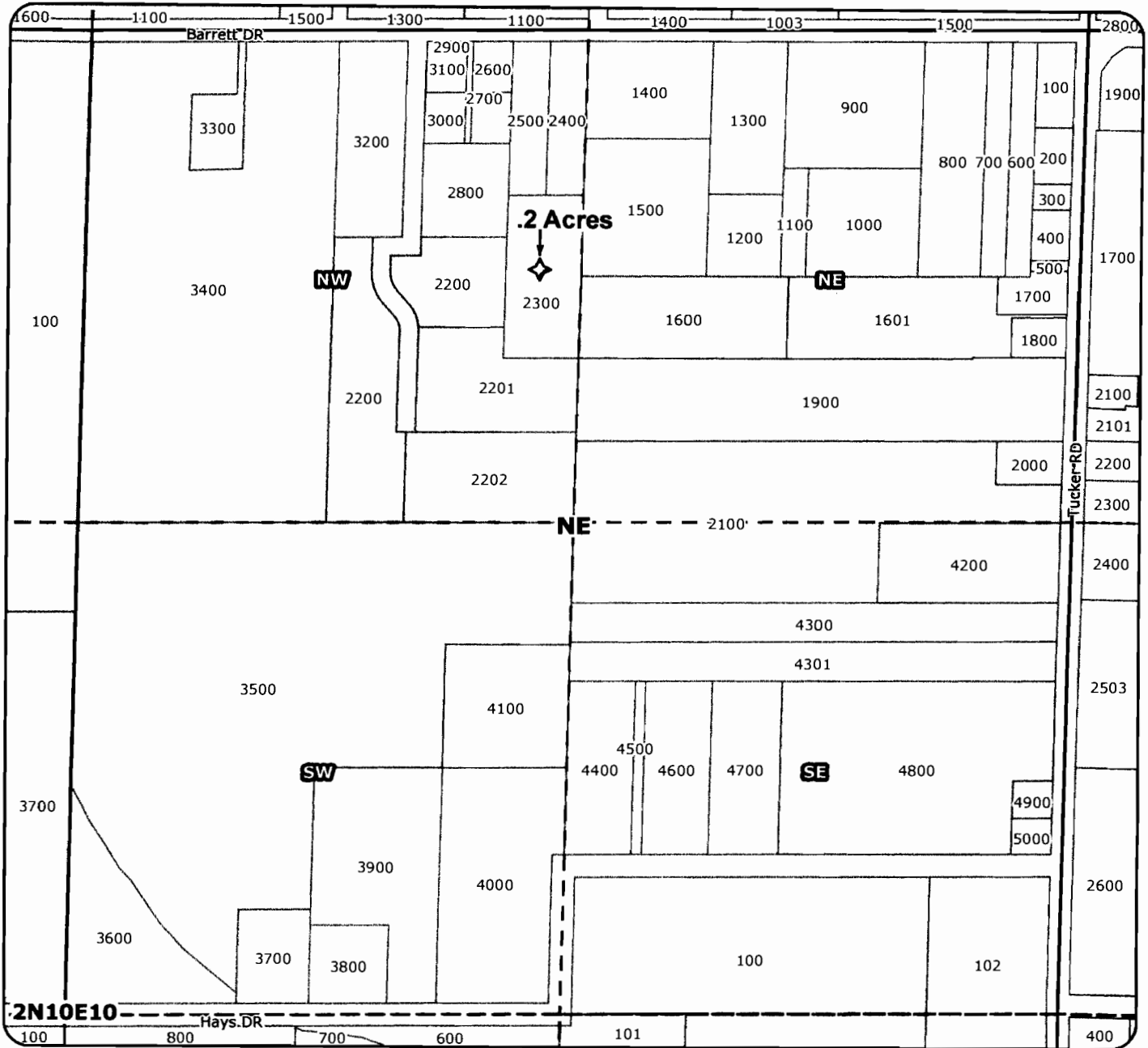
**RECEIVED**

SEP 05 2008

WATER RESOURCES DEPT<sup>1</sup> inch equals 400 feet  
SALEM, OREGON



# 2008 Farmers Irrigation District Transfer Map



T 10708

## Application for Water Rights Transfer

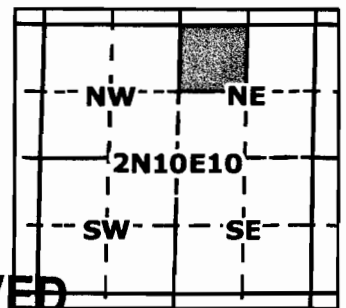
**OFF**

**Primary: Certificate 74306**

for

Chuck Johnisee  
taxlot 2300- .2 acres  
in 21010NWNE

Total Transfer of .2 Acres



Proposed Transfer of  
Irrigation Rights

Water Rights



**Geo-Spatial Solutions, Inc.**

[www.geospatialolutions.com](http://www.geospatialolutions.com)

**RECEIVED**

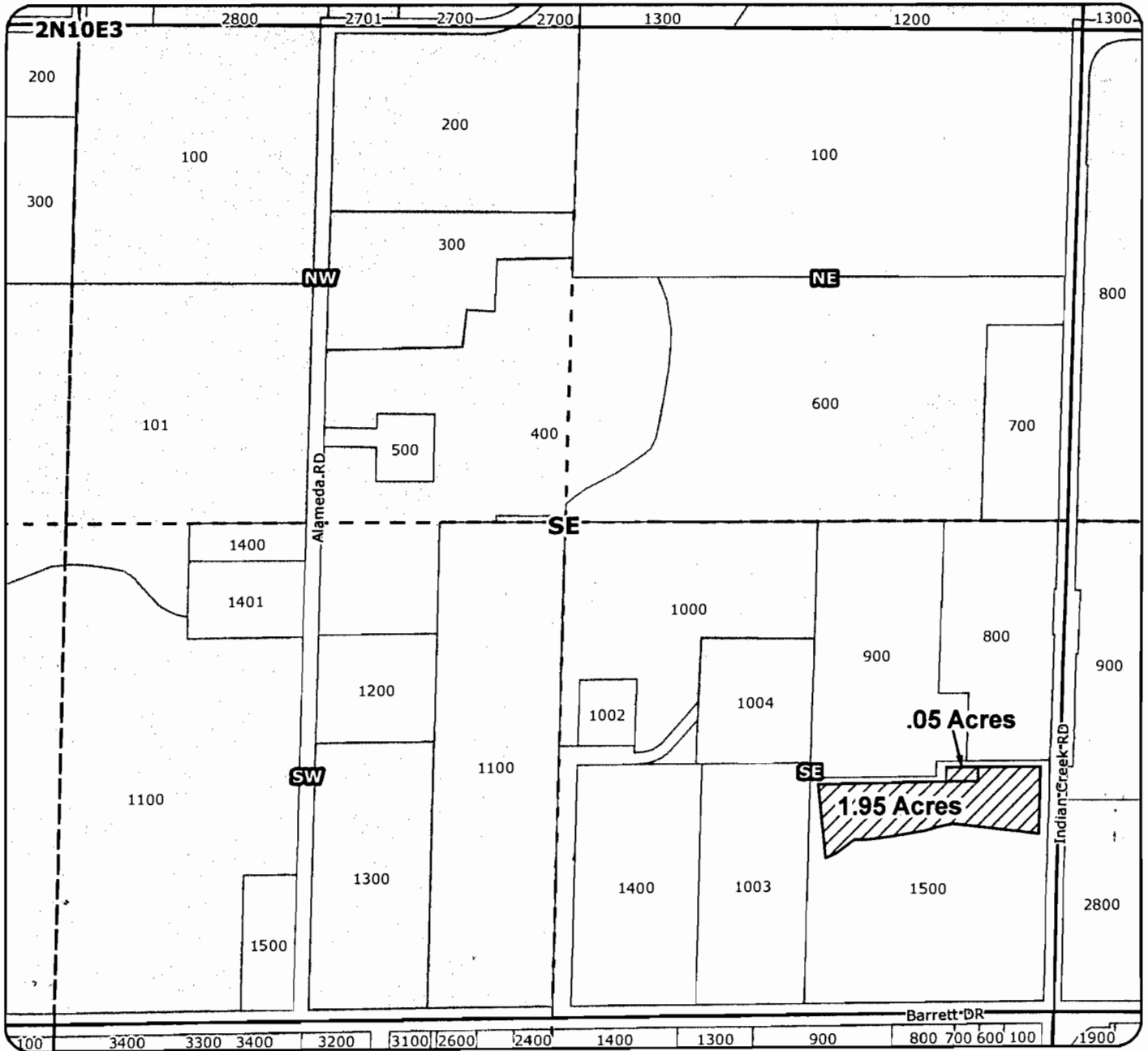
**SEP 05 2008**

WATER RESOURCES DEPT  
SALEM, OREGON 1 inch equals 400 feet




Date Created: July 2008

# 2008 Farmers Irrigation District Transfer Map

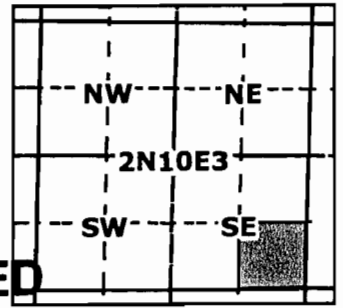


T 10708

## Application for Water Rights Transfer ON Primary: Certificate 74306

 Proposed Transfer of  
Irrigation Rights  
  
Water Rights

for  
Diamond Fruit Inc.  
taxlot 1500- 1.95 acres  
in 2103SESE  
taxlot 1500- .05 acres  
in 2103SESE  
Total Transfer of 2 Acres



**RECEIVED**

SEP 05 2008

WATER RESOURCES DEPT  
SALEM, OREGON



1 inch equals 400 feet

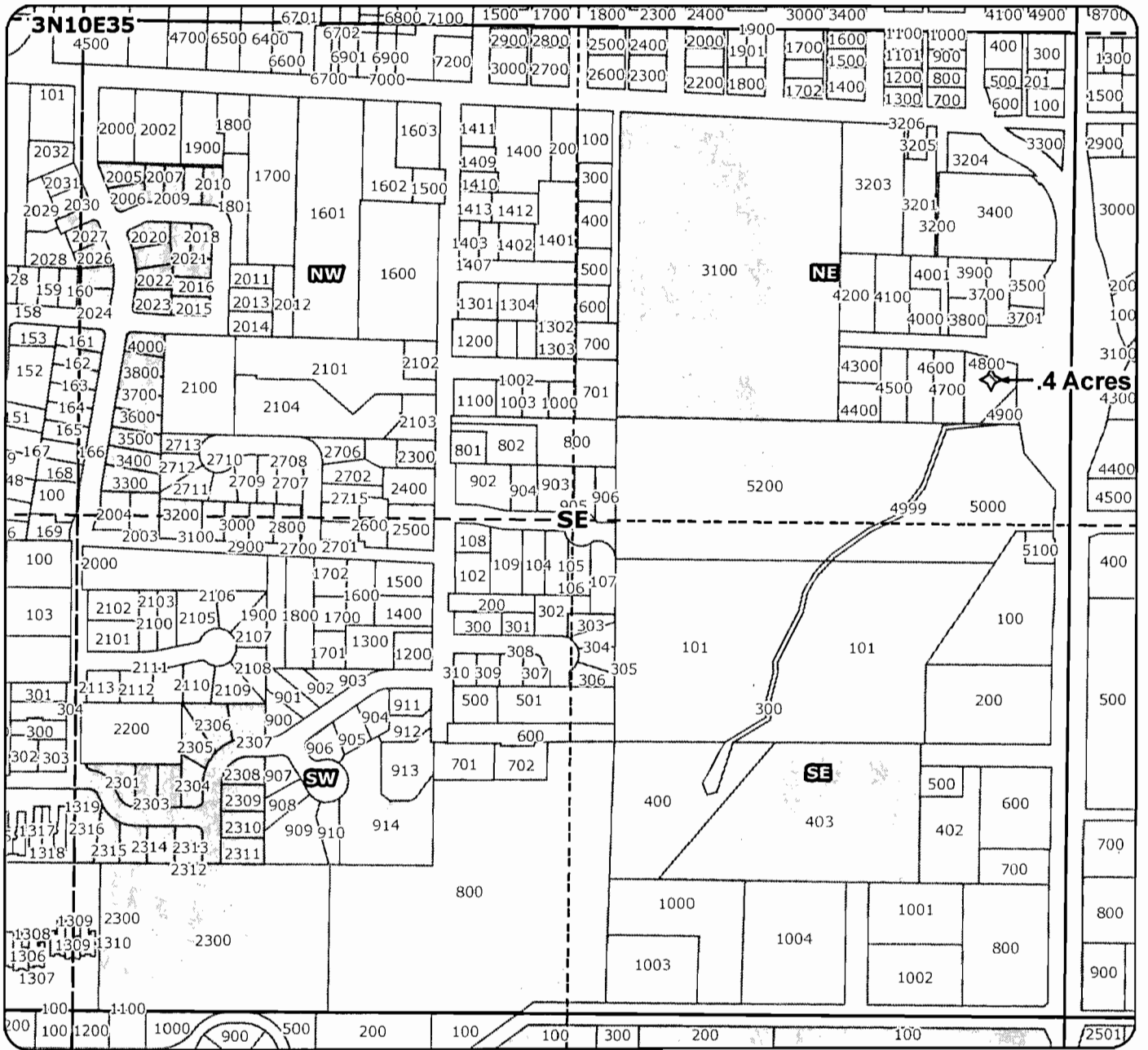


**Geo-Spatial Solutions, Inc.**

[www.geospatialolutions.com](http://www.geospatialolutions.com)

Date Created: July 2008

# 2008 Farmers Irrigation District Transfer Map



**RECEIVED**

**SEP 05 2008**

WATER RESOURCES DEPT  
SALEM, OREGON



Proposed Transfer of  
Irrigation Rights

Water Rights T 10708



**Geo-Spatial Solutions, Inc.**

[www.geospatialolutions.com](http://www.geospatialolutions.com)

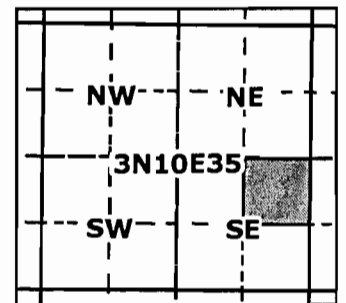
**Application for Water Rights Transfer  
OFF**

**Primary: Certificate 74306**

for

Michael Pullen  
taxlot 4800- .4 acres  
in 31035NESE

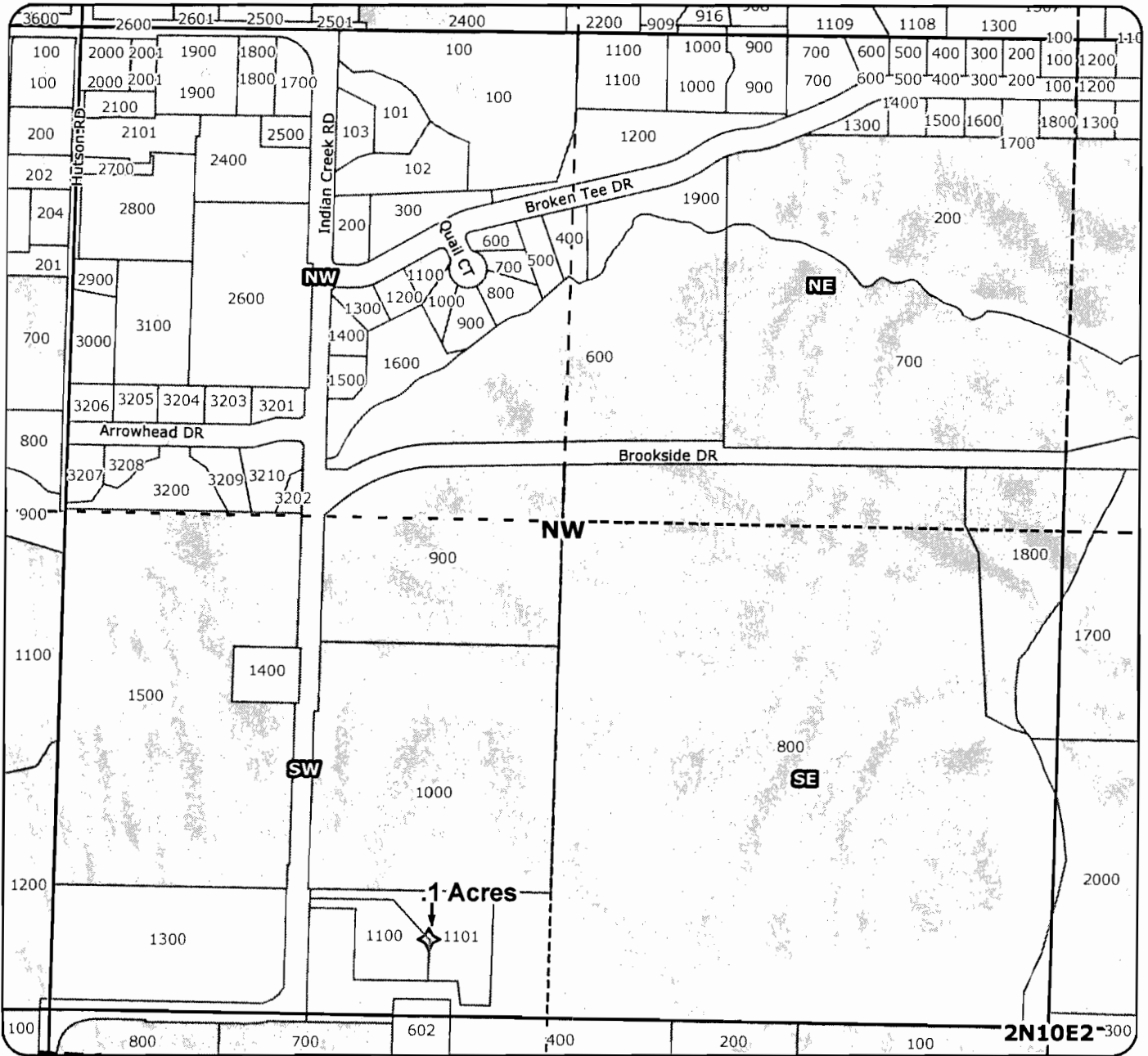
Total Transfer of .4 Acres



1 inch equals 400 feet

Date Created: April 2008

# 2008 Farmers Irrigation District Transfer Map



**RECEIVED**

SEP 05 2008

WATER RESOURCES DEPT  
SALEM, OREGON



Proposed Transfer of  
Irrigation Rights

Water Rights

T 10708



Geo-Spatial Solutions, Inc.

www.geospatialsolutions.com

## Application for Water Rights Transfer OFF

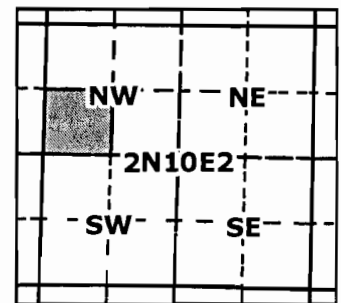
Primary: Certificate 74306

for

Carl Johnson  
taxlot 1100\*-.1 acres  
in 2102SWNW

Total Transfer of .1 Acres

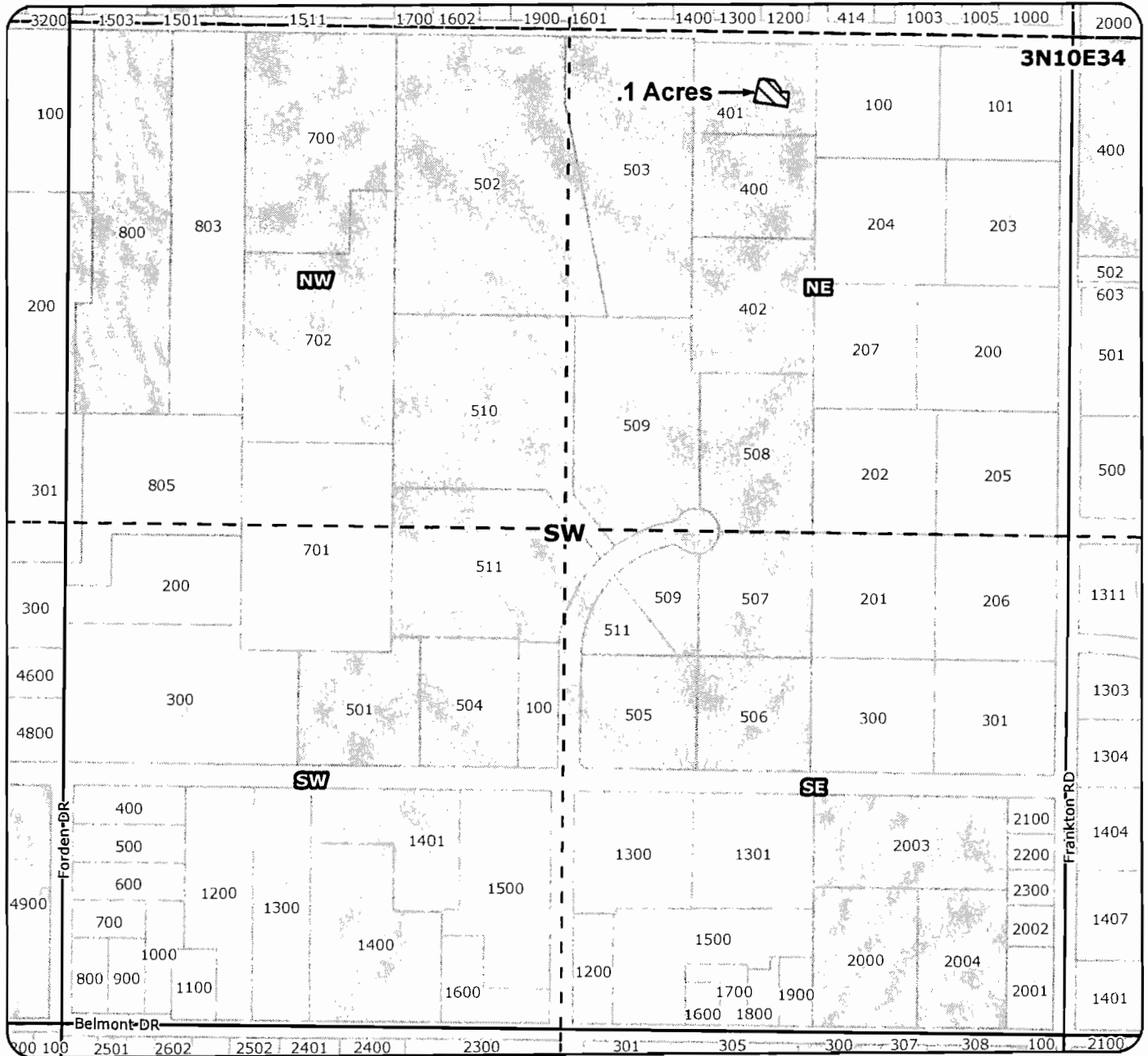
\*Mapped from 3111 water right  
representation of taxlot 1100.



1 inch equals 400 feet

Date Created: April 2008

# 2008 Farmers Irrigation District Transfer Map



**RECEIVED**

SEP 05 2008

WATER RESOURCES DEPT  
SALEM, OREGON



Proposed Transfer of  
Irrigation Rights

10708

Water Rights



Geo-Spatial Solutions, Inc.

www.geospatialsolutions.com

Application for Water Rights Transfer

OFF

Primary: Certificate 74306

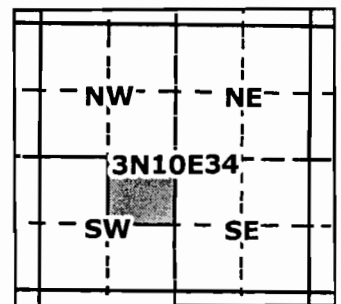
for

Kerri Kent

taxlot 401- .1 acres

in 31034NESW

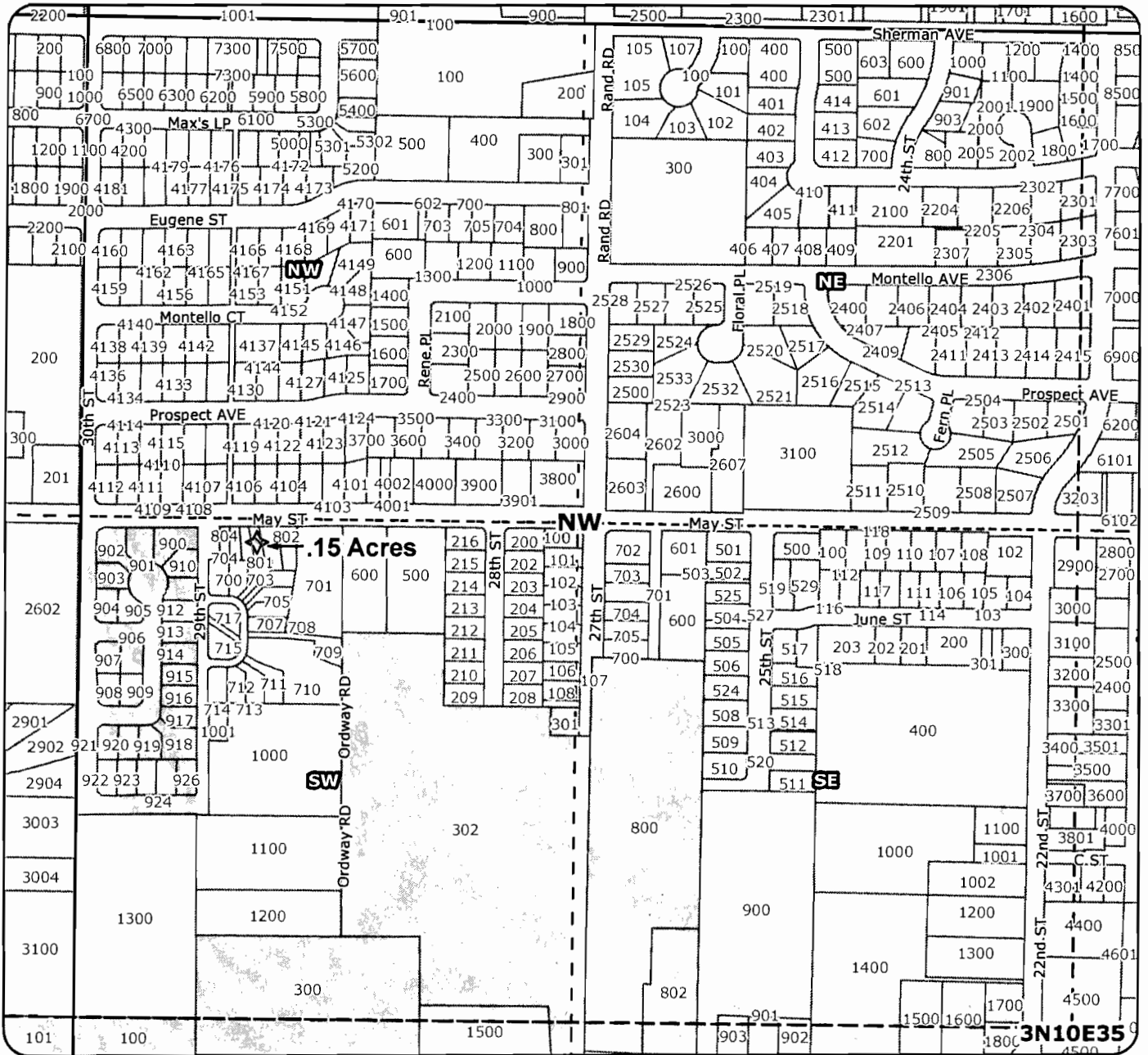
Total Transfer of .1 Acres



1 inch equals 400 feet

Date Created: April 2008

# 2008 Farmers Irrigation District Transfer Map



**RECEIVED**

SEP 05 2008

WATER RESOURCES DEPT  
SALEM, OREGON



Proposed Transfer of  
Irrigation Rights

Water Rights 10708



Geo-Spatial Solutions, Inc.

www.geospatialolutions.com

Application for Water Rights Transfer  
OFF

Primary: Certificate 74306

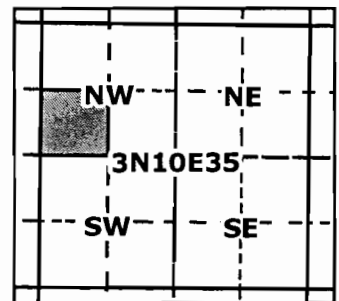
for

James Russel  
taxlot 800\* - .15 acres  
in 31035SWNW

Total Transfer of .15 Acres

\*Mapped from 3111 water right  
representation of taxlot 800.

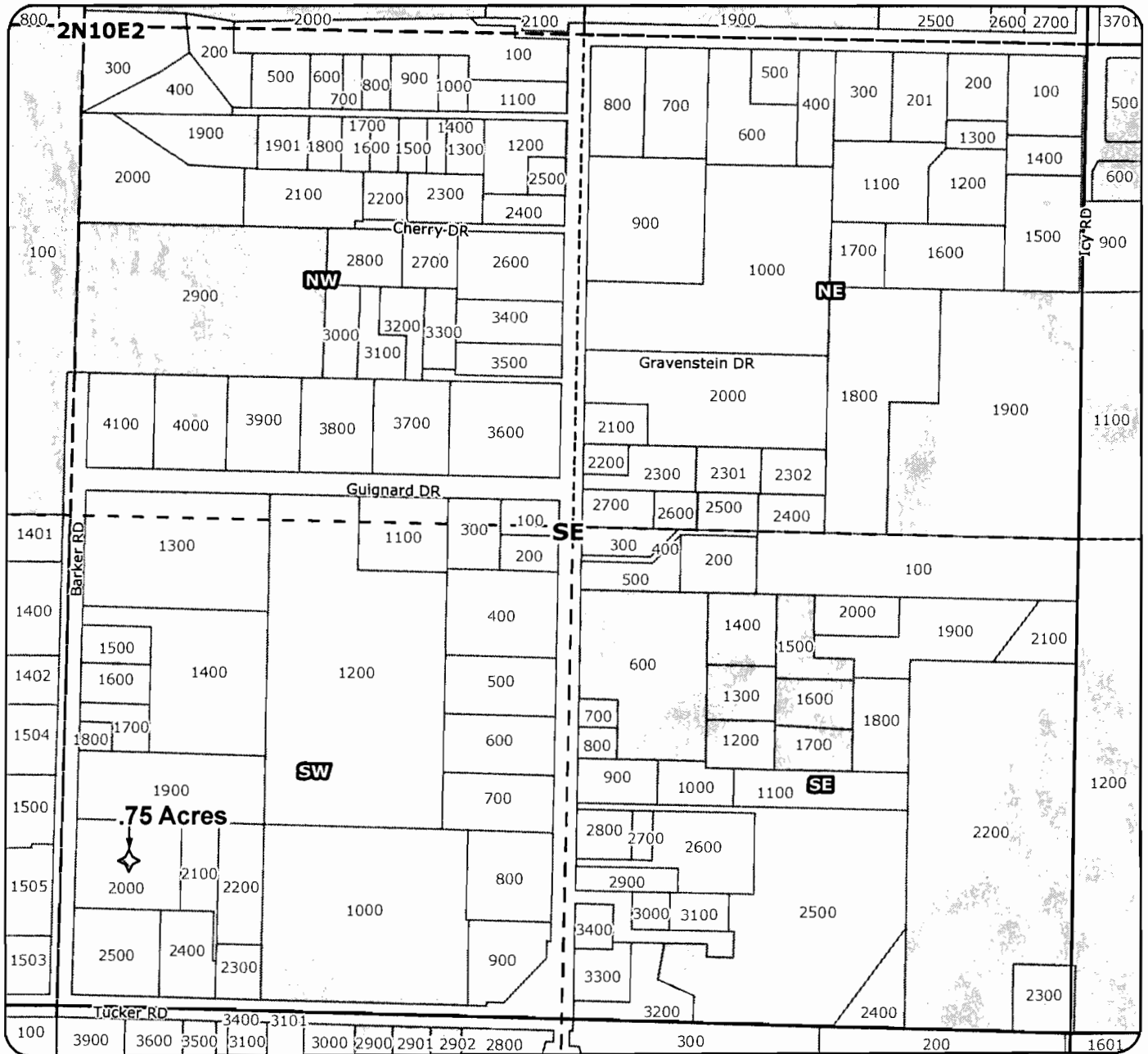
Date Created: April 2008



1 inch equals 400 feet



# 2008 Farmers Irrigation District Transfer Map



**RECEIVED**

SEP 05 2008

WATER RESOURCES DEPT  
SALEM, OREGON



Proposed Transfer of  
Irrigation Rights

Water Rights T 10708



Geo-Spatial Solutions, Inc.

www.geospatialolutions.com

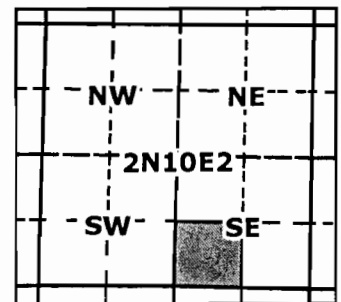
Application for Water Rights Transfer  
OFF

Primary: Certificate 74306

for

Robert Tallman  
taxlot 2000- .75 acres  
in 2102SWSE

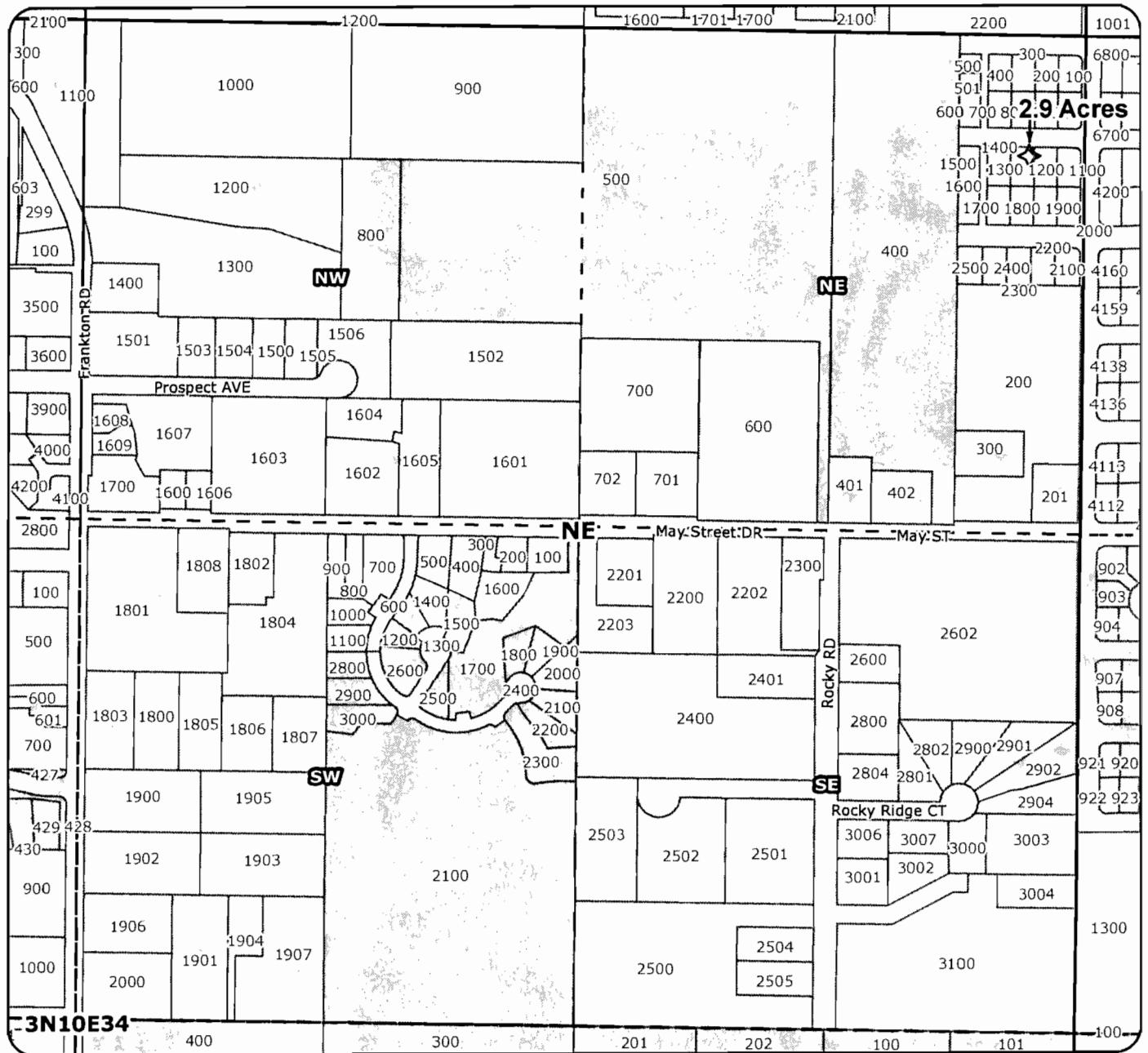
Total Transfer of .75 Acres



1 inch equals 400 feet

Date Created: April 2008

# 2008 Farmers Irrigation District Transfer Map



**RECEIVED**

SEP 05 2008

WATER RESOURCES DEPT  
SALEM, OREGON



Proposed Transfer of  
Irrigation Rights

Water Rights

T 10708



Geo-Spatial Solutions, Inc.

www.geospatialolutions.com

Application for Water Rights Transfer  
OFF

Primary: Certificate 74306

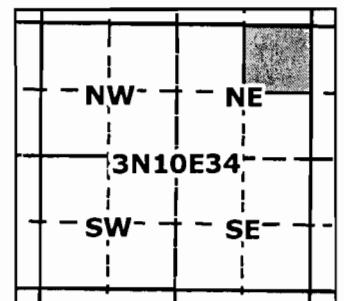
for

Morgan-Gray Development, LLC  
taxlot 100\*- 2.9 acres  
in 31034NENE

Total Transfer of 2.9 Acres

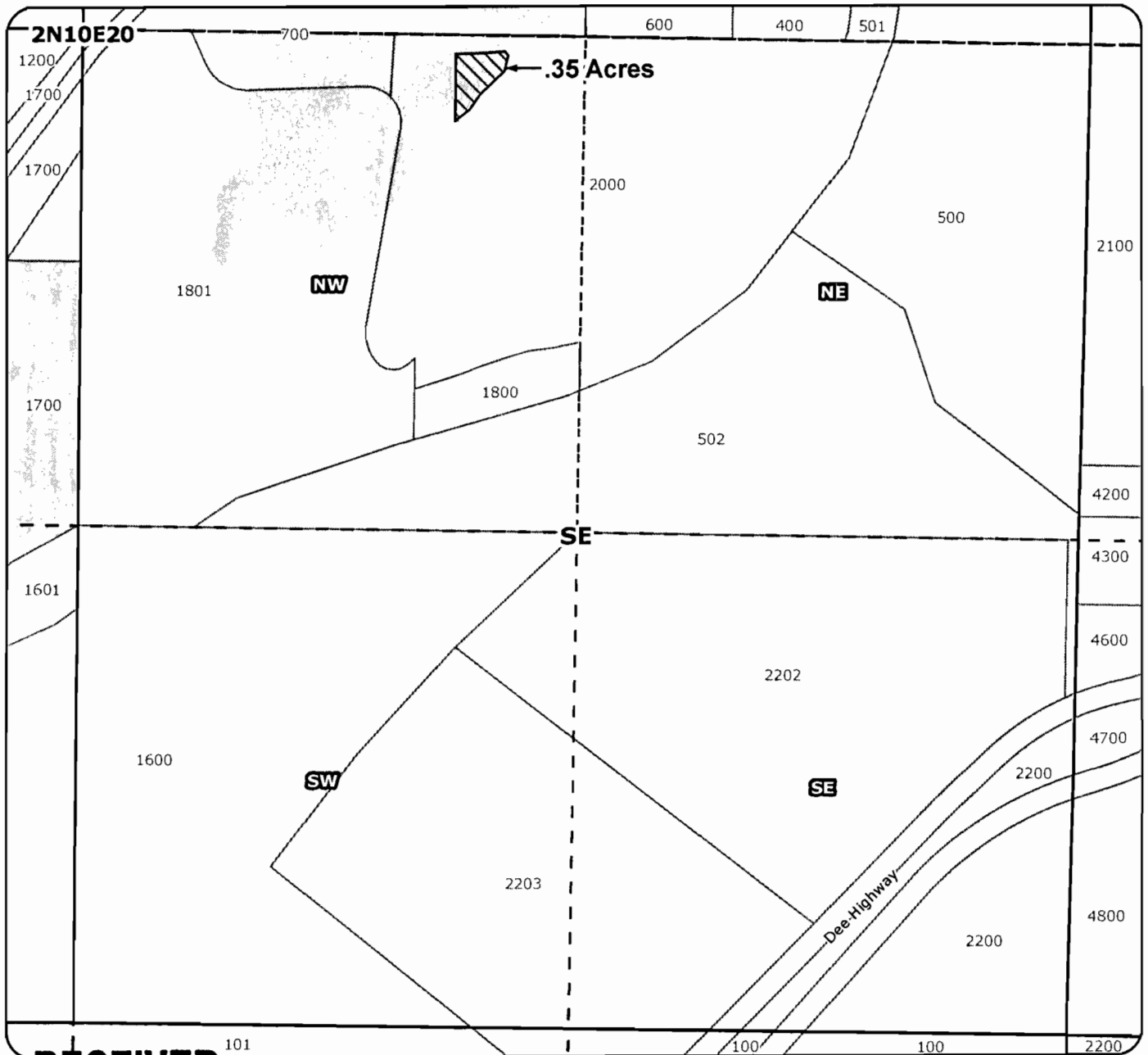
\*Mapped from 3111 water right  
representation of taxlot 100.

Date Created: April 2008



1 inch equals 400 feet

# 2008 Farmers Irrigation District Transfer Map



**RECEIVED**

SEP 05 2008

WATER RESOURCES DEPT  
SALEM, OREGON



Proposed Transfer of  
Irrigation Rights

Water Rights



Geo-Spatial Solutions, Inc.

www.geospatialolutions.com

T 10708

## Application for Water Rights Transfer OFF

Primary: Certificate 74306

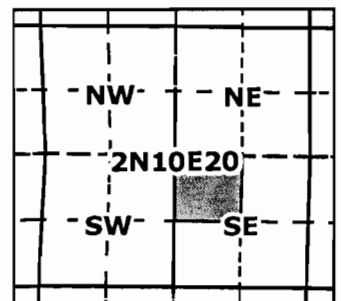
for

Ilene Anderson  
taxlot 1800\*-.35 acres  
in 21020NWSE

Total Transfer of .35 Acres

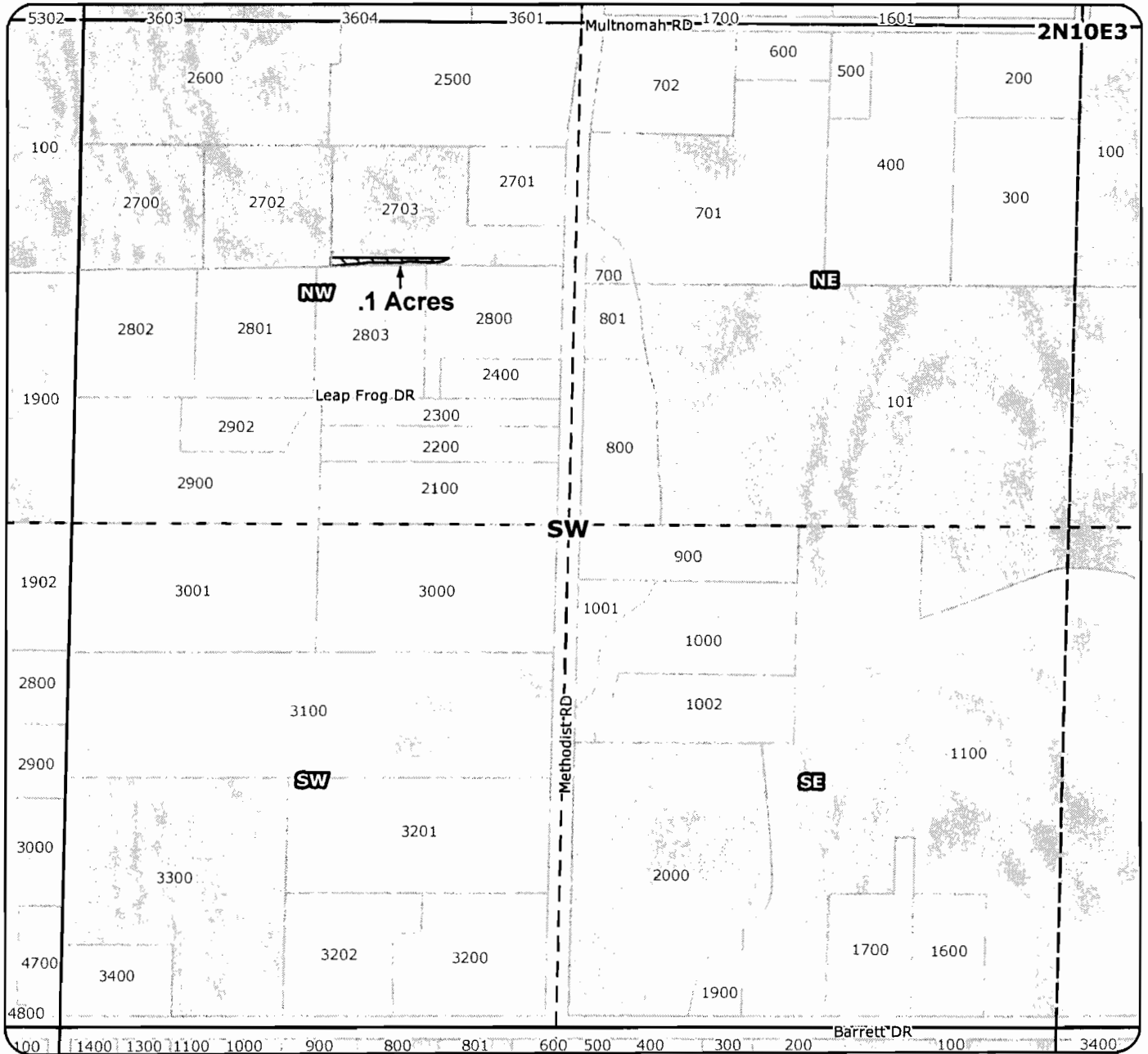
\*Mapped from 3111 water right  
representation of taxlot 1800.

Date Created: April 2008



1 inch equals 400 feet

# 2008 Farmers Irrigation District Transfer Map



**RECEIVED**

SEP 05 2008

WATER RESOURCES DEPT  
SALEM, OREGON



Proposed Transfer of  
Irrigation Rights

Water Rights



**Geo-Spatial Solutions, Inc.**

[www.geospatialolutions.com](http://www.geospatialolutions.com)

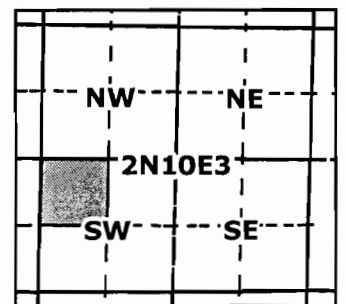
**Application for Water Rights Transfer  
OFF**

**Primary: Certificate 74306**

for

Richard Phillips  
taxlot 2703- .1 acres  
in 2103NWSW

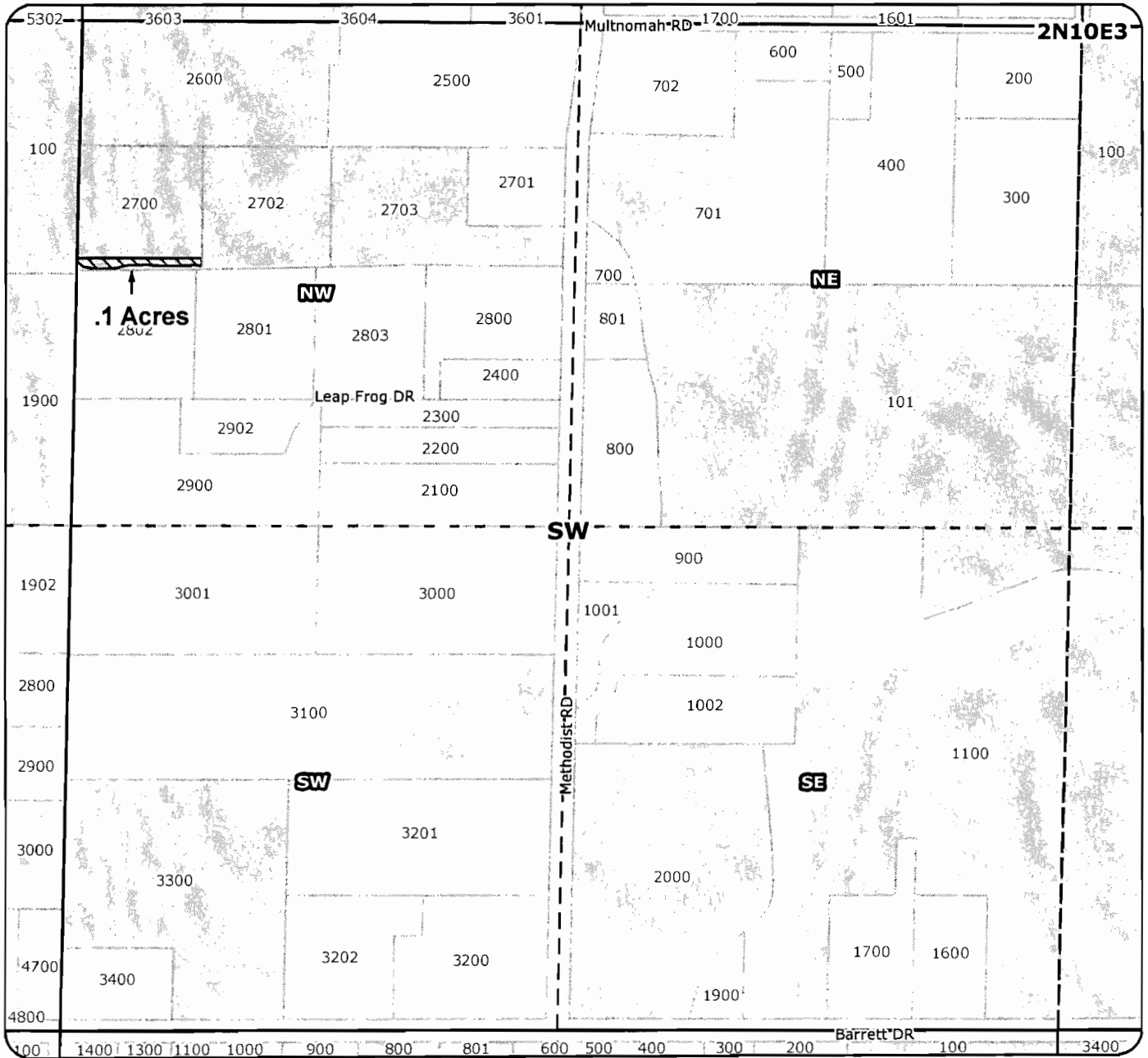
Total Transfer of .1 Acres



1 inch equals 400 feet

Date Created: April 2008


# 2008 Farmers Irrigation District Transfer Map



**RECEIVED**

SEP 05 2008

WATER RESOURCES DEPT  
SALEM, OREGON

 Proposed Transfer of  
Irrigation Rights

 Water Rights



10708

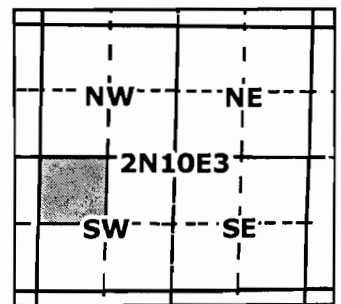
Geo-Spatial Solutions, Inc.

[www.geospatialsolutions.com](http://www.geospatialsolutions.com)

**Application for Water Rights Transfer  
OFF**

**Primary: Certificate 74306**

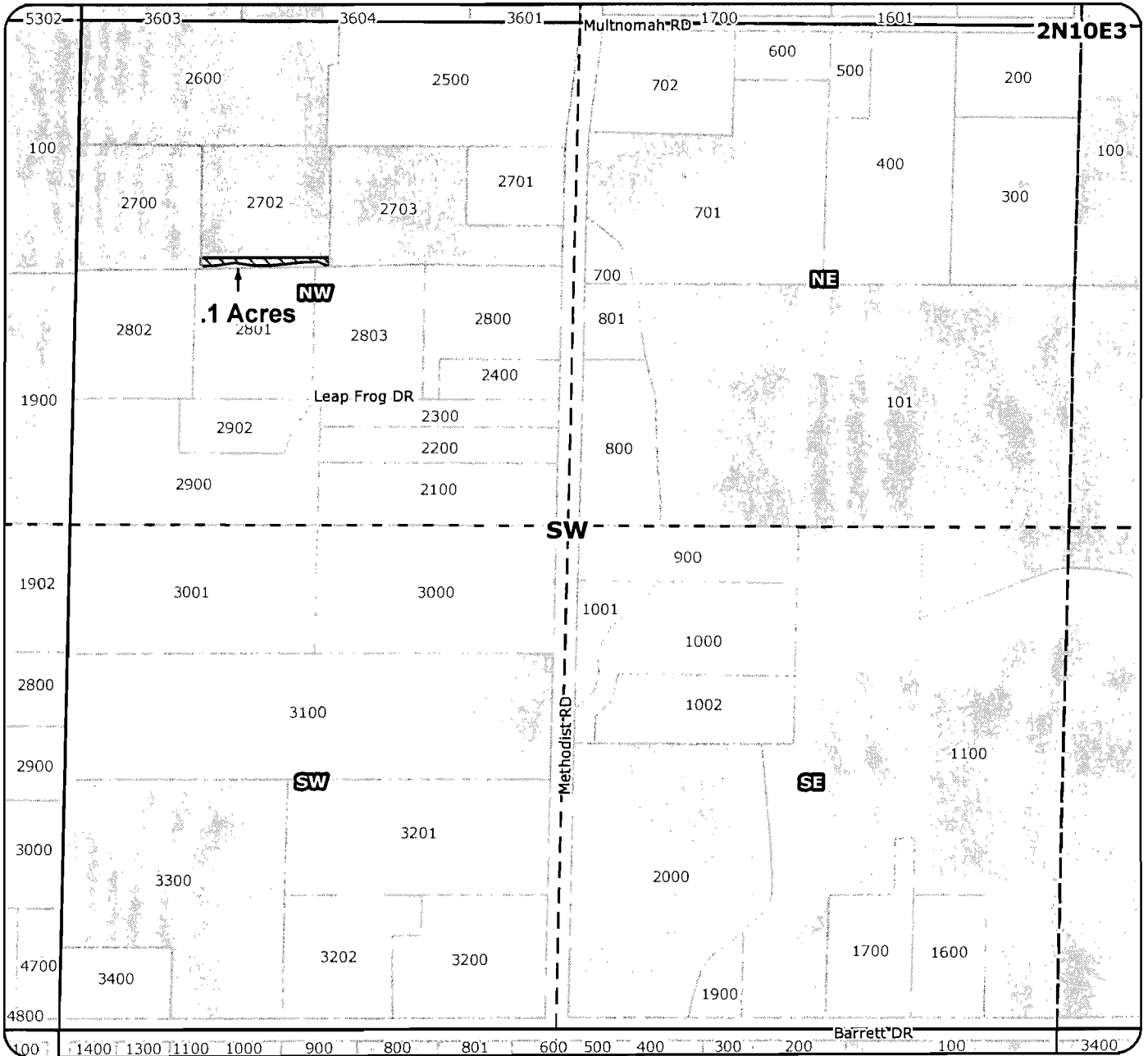
for  
Dennis and Michelle Redmond  
taxlot 2700- .1 acres  
in 2103NWSW  
Total Transfer of .1 Acres



1 inch equals 400 feet

Date Created: April 2008


# 2008 Farmers Irrigation District Transfer Map



**RECEIVED**

SEP 05 2008

WATER RESOURCES DEPT  
SALEM, OREGON

 Proposed Transfer of  
Irrigation Rights

Water Rights

T 10708



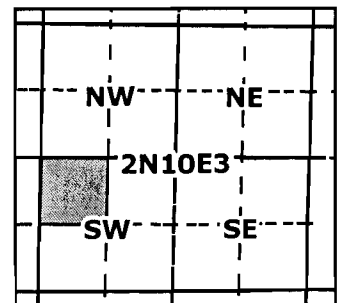
Geo-Spatial Solutions, Inc.

www.geospatialolutions.com

Application for Water Rights Transfer  
OFF

Primary: Certificate 74306

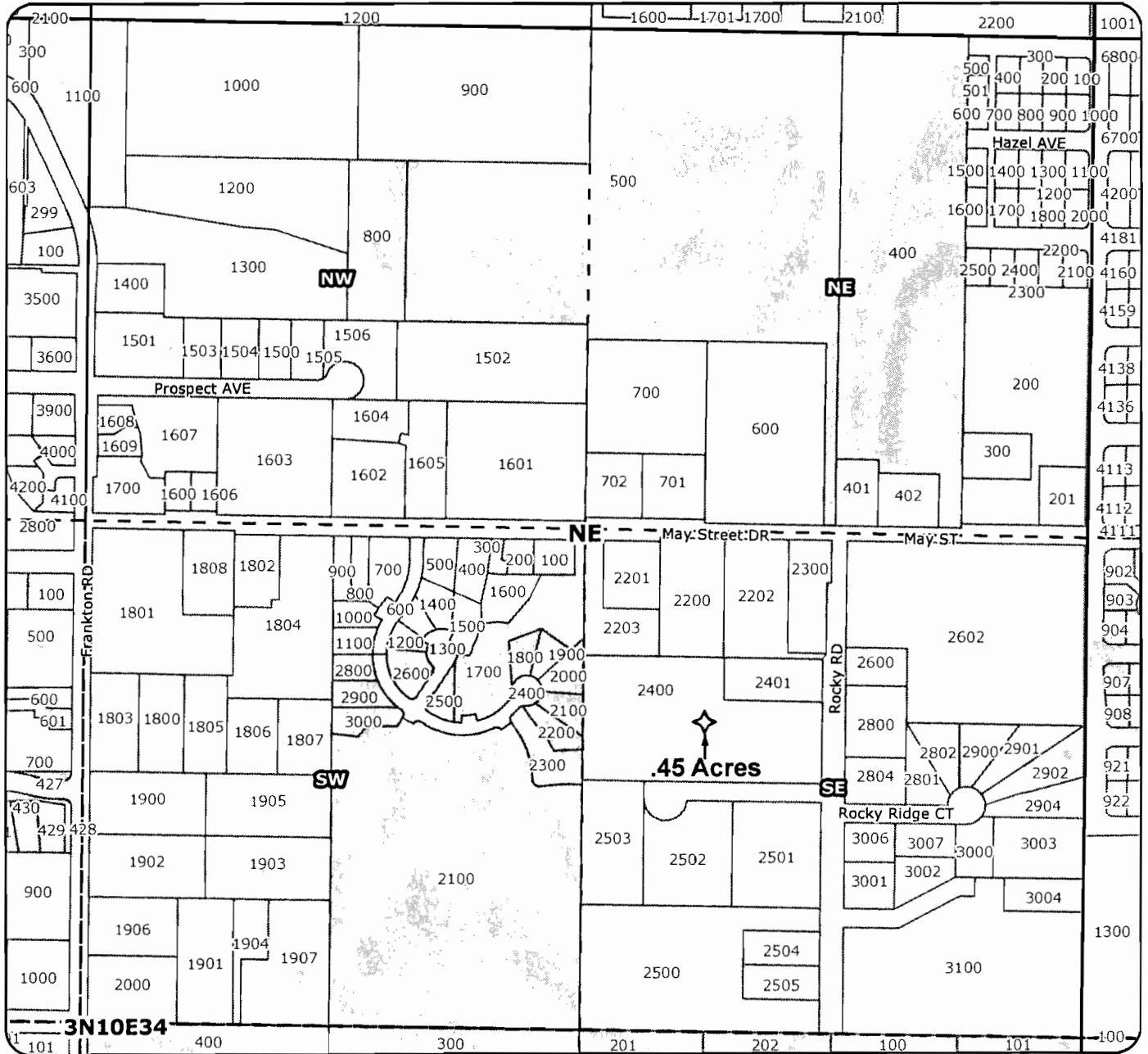
for  
Scott and Jennifer Baklenko  
taxlot 2702- .1 acres  
in 2103NWSW  
Total Transfer of .1 Acres



1 inch equals 400 feet

Date Created: April 2008


# 2008 Farmers Irrigation District Transfer Map



**RECEIVED**

SEP 05 2008

WATER RESOURCES DEPT  
SALEM, OREGON

 Proposed Transfer of  
Irrigation Rights

Water Rights

10708



**Geo-Spatial Solutions, Inc.**

www.geospatialolutions.com

**Application for Water Rights Transfer  
OFF**

**Primary: Certificate 74306**

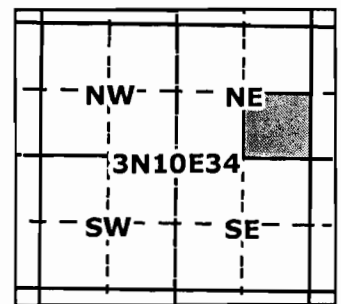
for

Steven Eddy  
taxlot 2401\* - .45 acres  
in 31034SENE

Total Transfer of .45 Acres

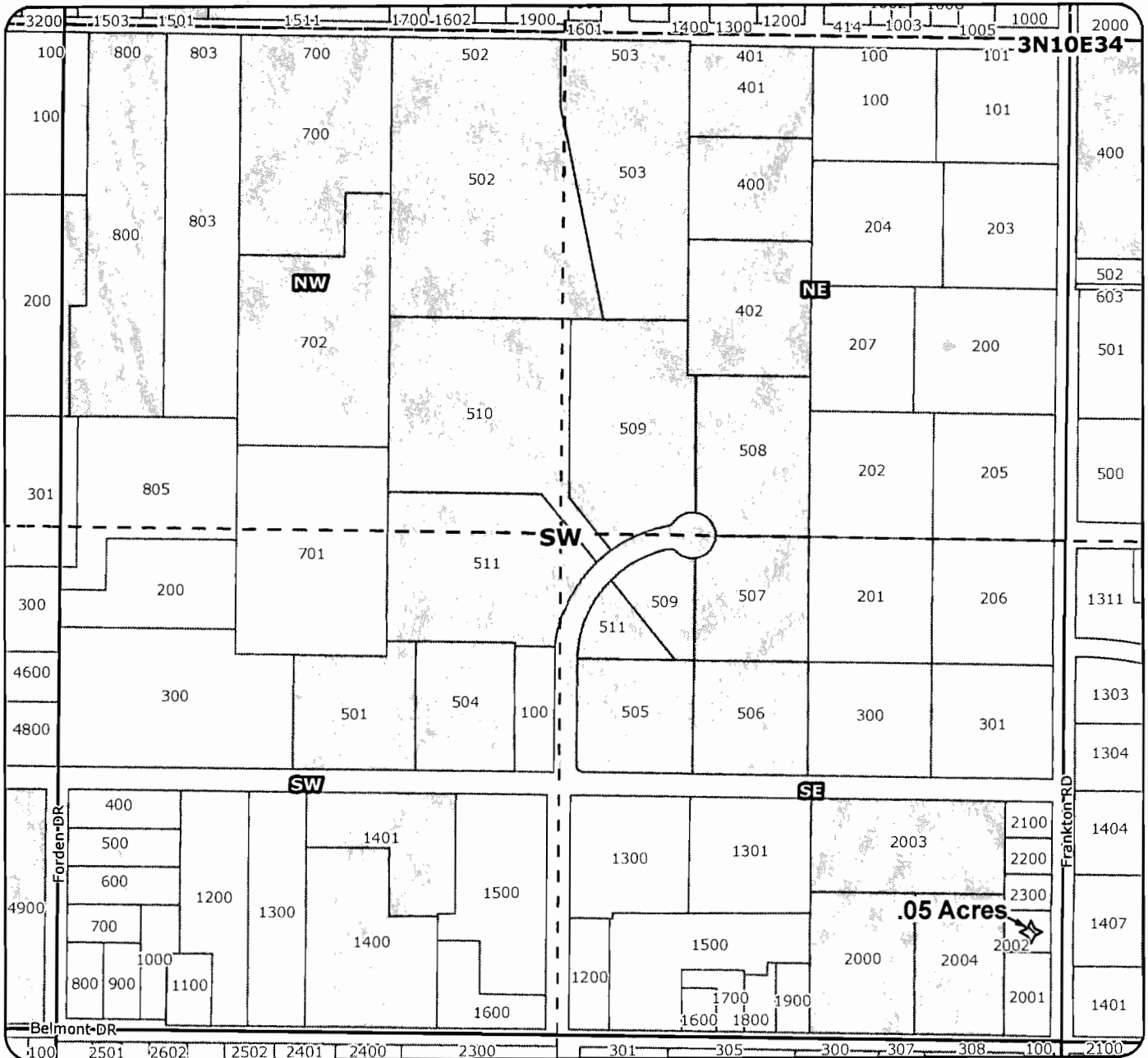
\*Mapped from 3111 water right  
representation of taxlot 2400.

Date Created: April 2008



1 inch equals 400 feet

# 2008 Farmers Irrigation District Transfer Map



**RECEIVED**

SEP 05 2008

WATER RESOURCES DEPT  
SALEM, OREGON



Proposed Transfer of  
Irrigation Rights

Water Rights T 10708



Geo-Spatial Solutions, Inc.

www.geospatialsolutions.com

Application for Water Rights Transfer  
OFF

Primary: Certificate 74306

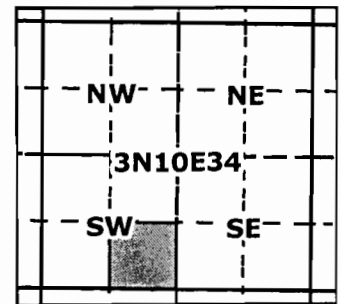
for

Mark Johnson

taxlot 2002- .05 acres

in 31034SESW

Total Transfer of .05 Acres

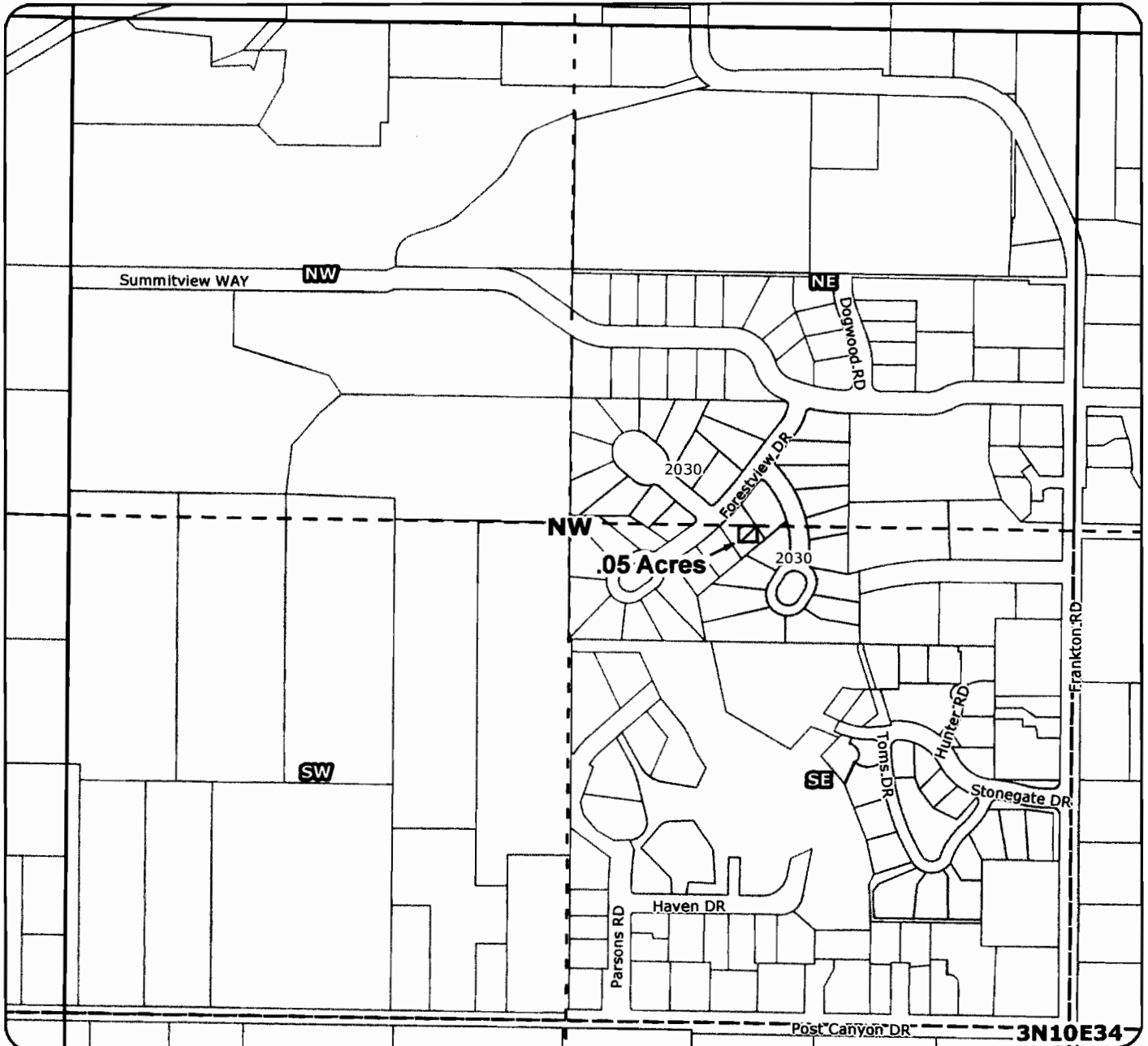


1 inch equals 400 feet

Date Created: April 2008



# 2008 Farmers Irrigation District Transfer Map



**RECEIVED**

SEP 05 2008

WATER RESOURCES DEPT  
SALEM, OREGON



Proposed Transfer of  
Irrigation Rights

Water Rights

10708



**Geo-Spatial Solutions, Inc.**

[www.geospatialolutions.com](http://www.geospatialolutions.com)

**Application for Water Rights Transfer  
OFF**

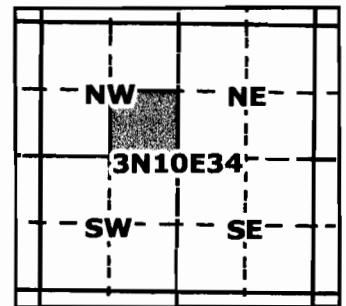
**Primary: Certificate 74306**

for

Hood River Land Co., LLC  
taxlot 2030\*-.05 acres  
in 31034SENW

Total Transfer of .05 Acres

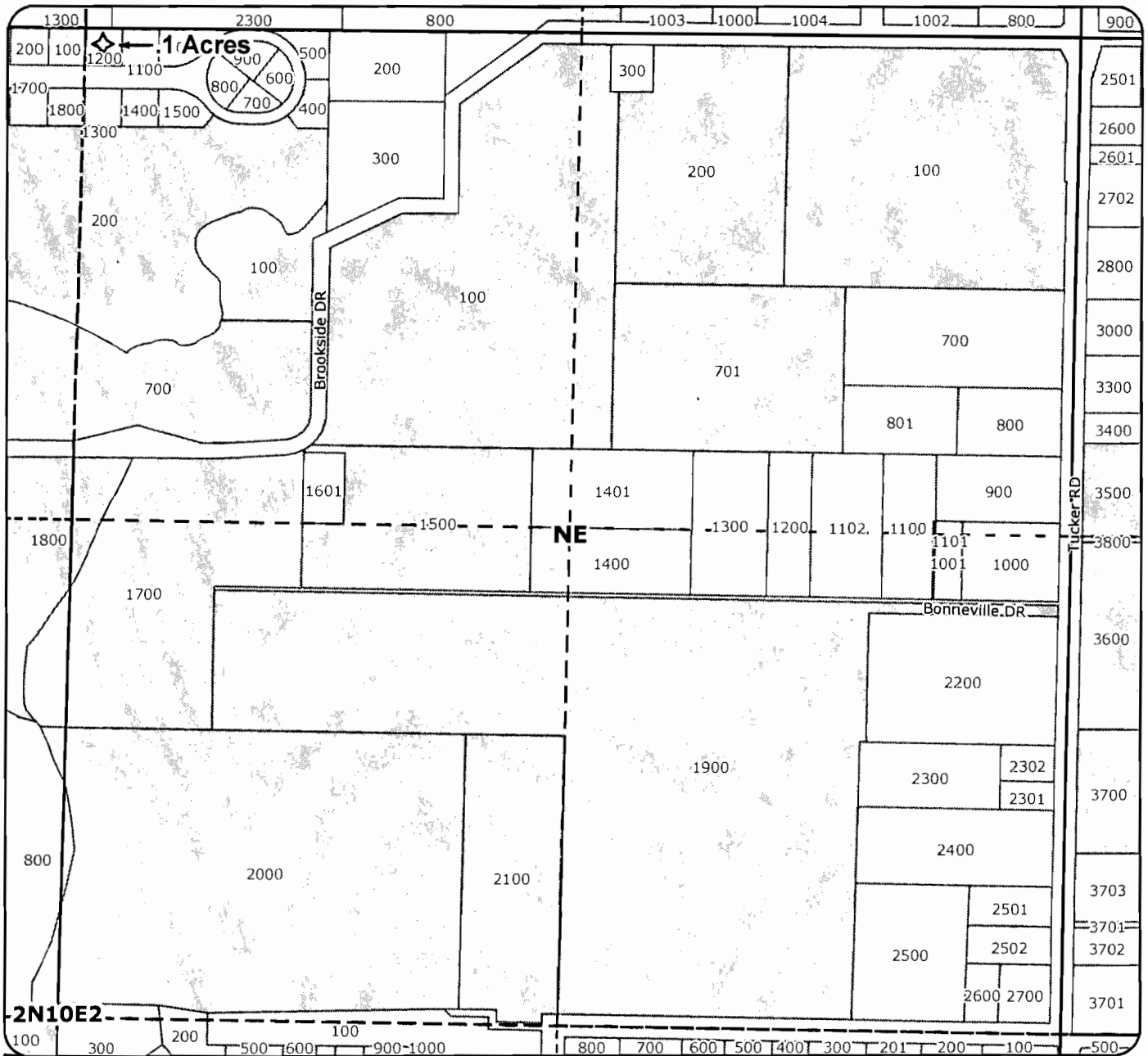
\*Mapped from 3111 water right  
representation of taxlot 2030.



1 inch equals 400 feet

Date Created: June 2008


# 2008 Farmers Irrigation District Transfer Map



**RECEIVED**

SEP 05 2008

WATER RESOURCES DEPT  
SALEM, OREGON

 Proposed Transfer of  
Irrigation Rights

Water Rights 

10708



Geo-Spatial Solutions, Inc.

www.geospatialsolutions.com

**Application for Water Rights Transfer  
OFF**

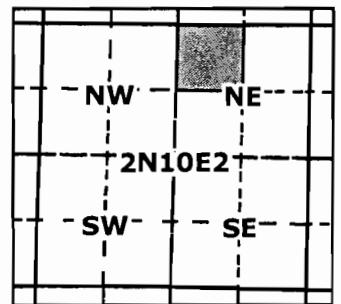
**Primary: Certificate 74306**

for  
John Trujillo/Russel Gundlach

taxlot 1200- .1 acres

in 2102NWNE

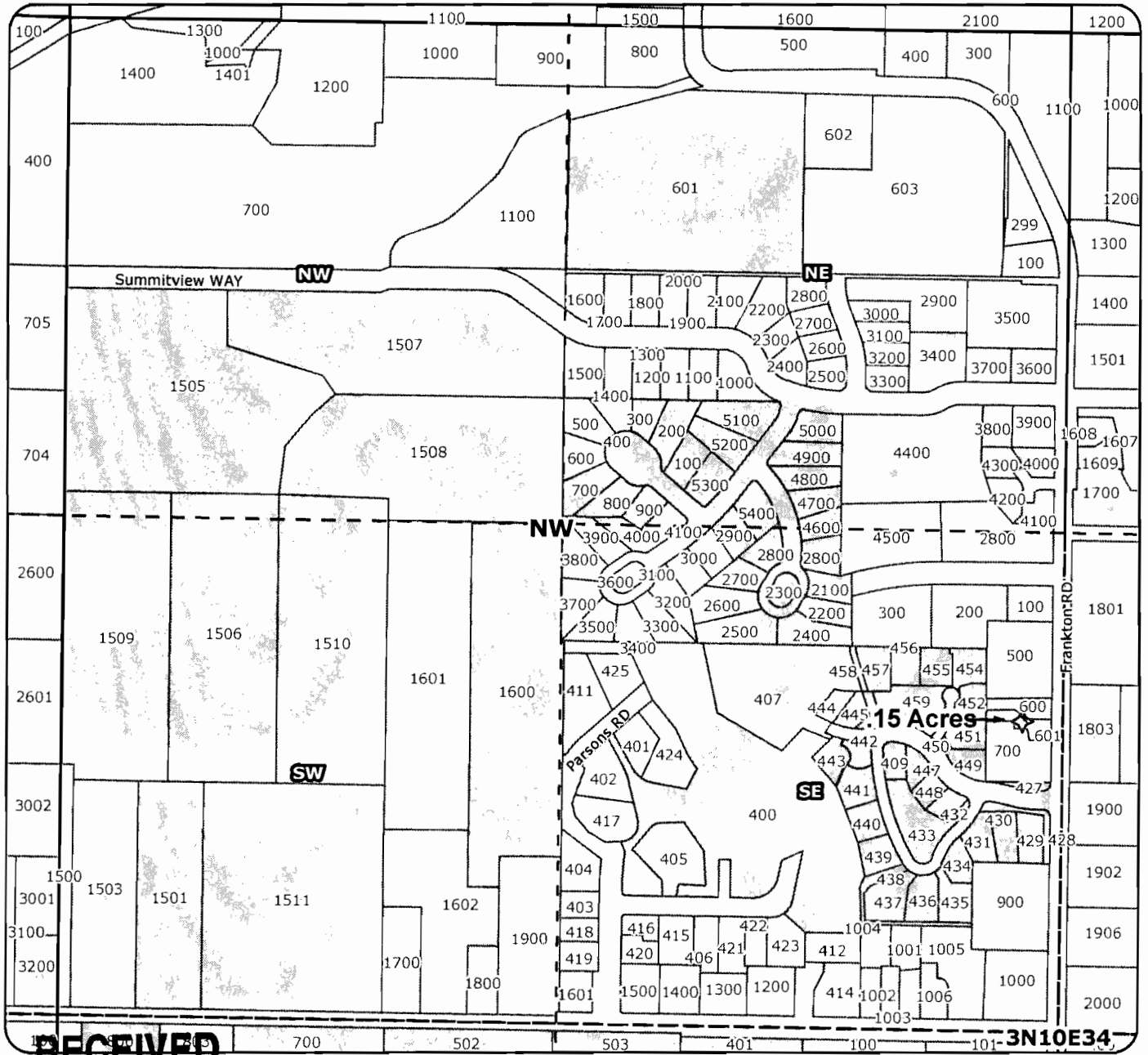
Total Transfer of .1 Acres



1 inch equals 400 feet

Date Created: April 2008

# 2008 Farmers Irrigation District Transfer Map



SEP 05 2008

WATER RESOURCES DEPT  
SALEM, OREGON



Proposed Transfer of  
Irrigation Rights

Water Rights

10708



Geo-Spatial Solutions, Inc.

www.geospatialsolutions.com

## Application for Water Rights Transfer OFF

Primary: Certificate 74306

for

Jay Jackson

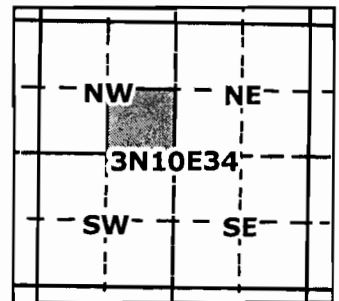
taxlot 600\* - .15 acres

in 31034SENE

Total Transfer of .15 Acres

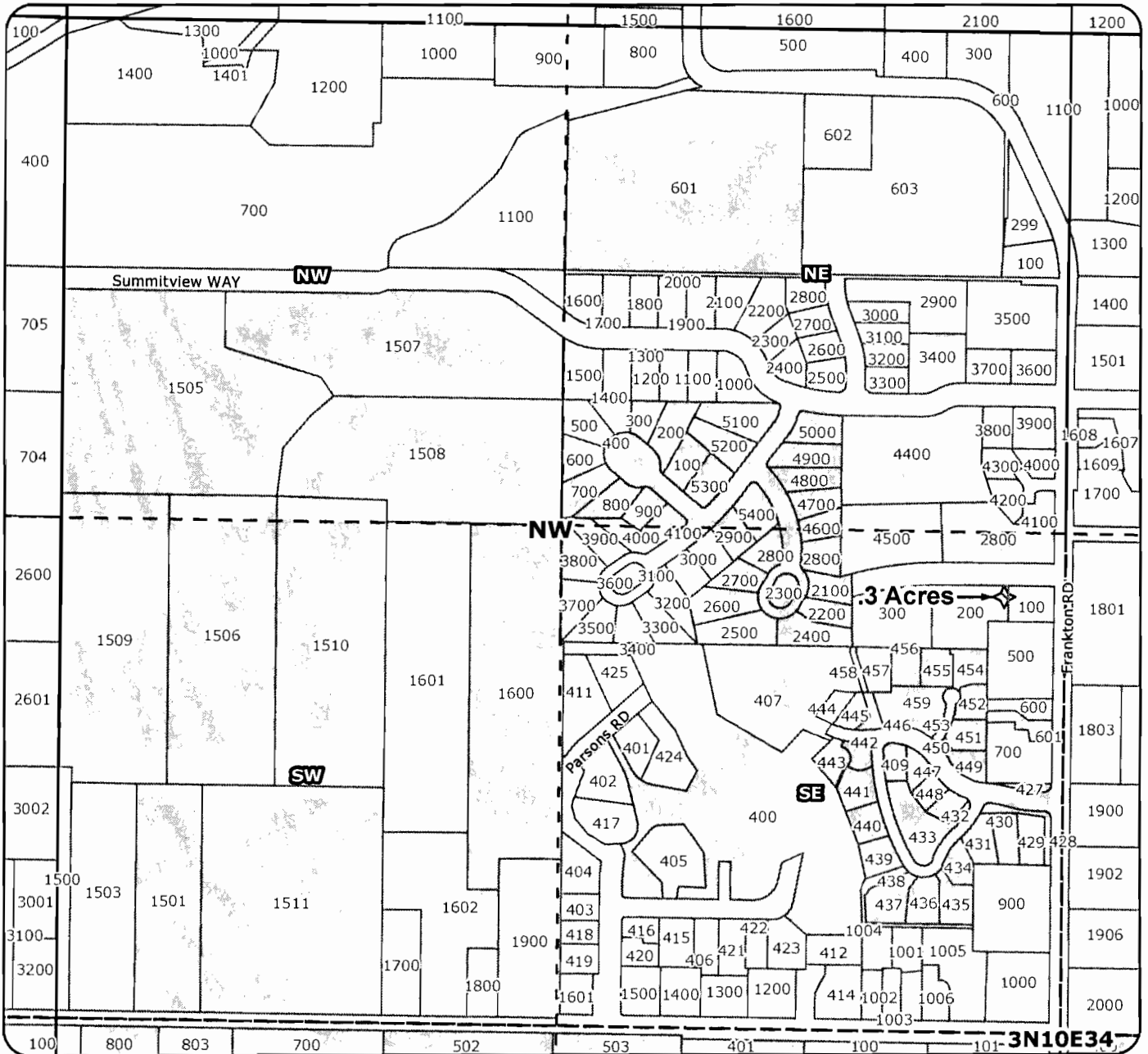
\*Mapped from 3111 water right  
representation of taxlot 600.

Date Created: April 2008



1 inch equals 400 feet

# 2008 Farmers Irrigation District Transfer Map



**RECEIVED**

SEP 05 2008

WATER RESOURCES DEPT  
SALEM, OREGON



Proposed Transfer of  
Irrigation Rights

Water Rights

1 10708



Geo-Spatial Solutions, Inc.

www.geospatialsolutions.com

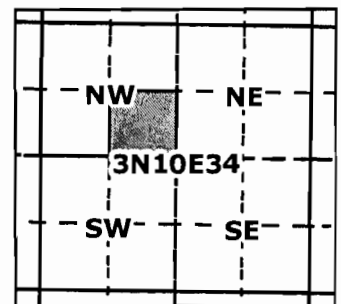
Application for Water Rights Transfer  
OFF

Primary: Certificate 74306

for

Peter Billoft  
taxlot 200- .3 acres  
in 31034SENW

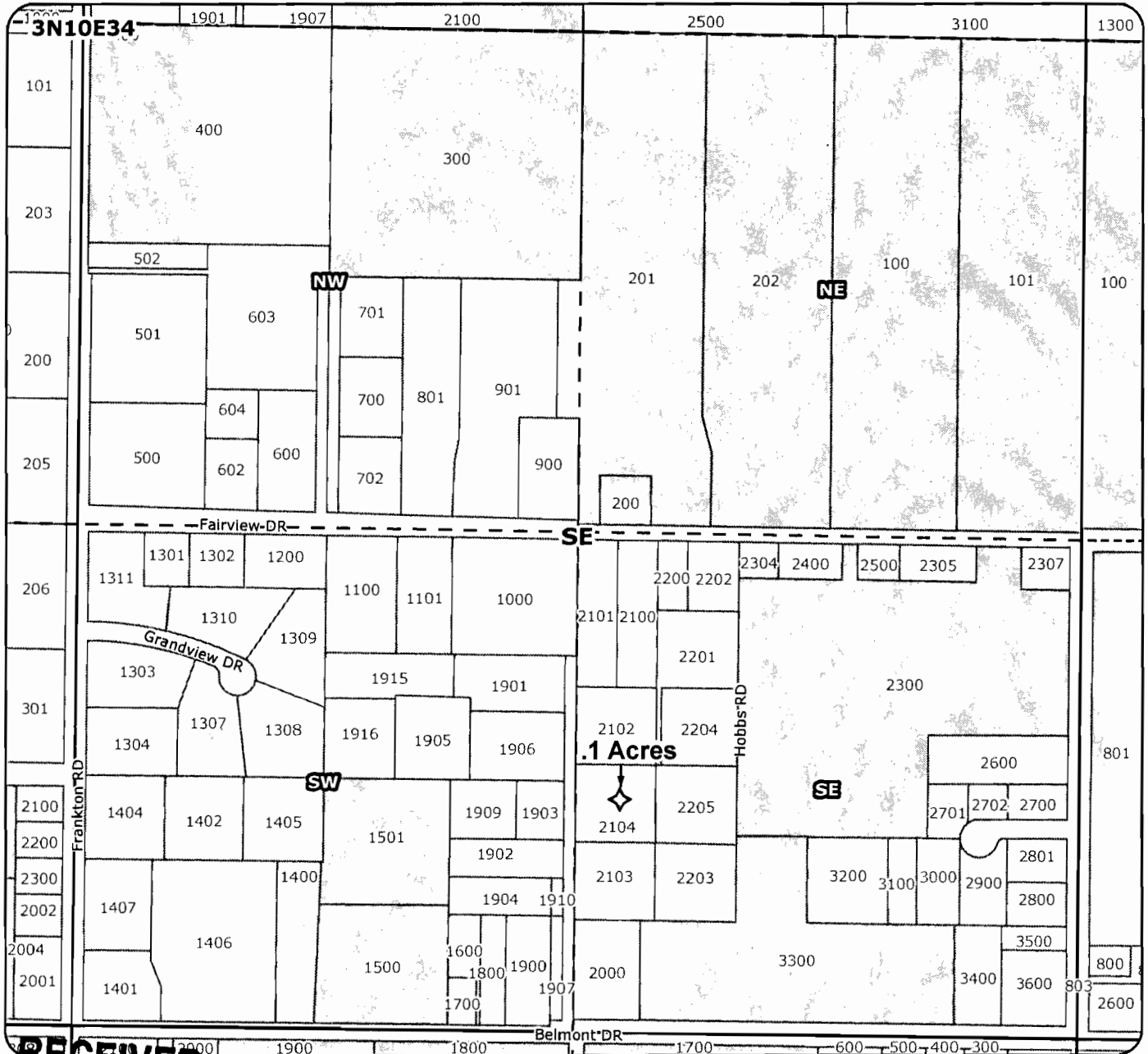
Total Transfer of .3 Acres



1 inch equals 400 feet

Date Created: April 2008

# 2008 Farmers Irrigation District Transfer Map



**RECEIVED**

SEP 05 2008

WATER RESOURCES DEPT  
SALEM, OREGON



Proposed Transfer of  
Irrigation Rights

Water Rights



Geo-Spatial Solutions, Inc.

www.geospatialsolutions.com

Application for Water Rights Transfer  
OFF

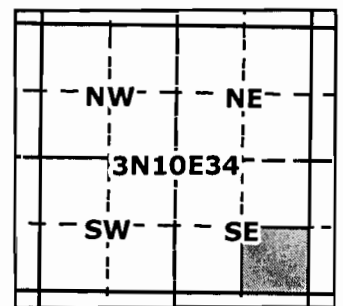
Primary: Certificate 74306

for

Salvadore Ledezma  
taxlot 2104- .1 acres  
in 31034SESE

Total Transfer of .1 Acres

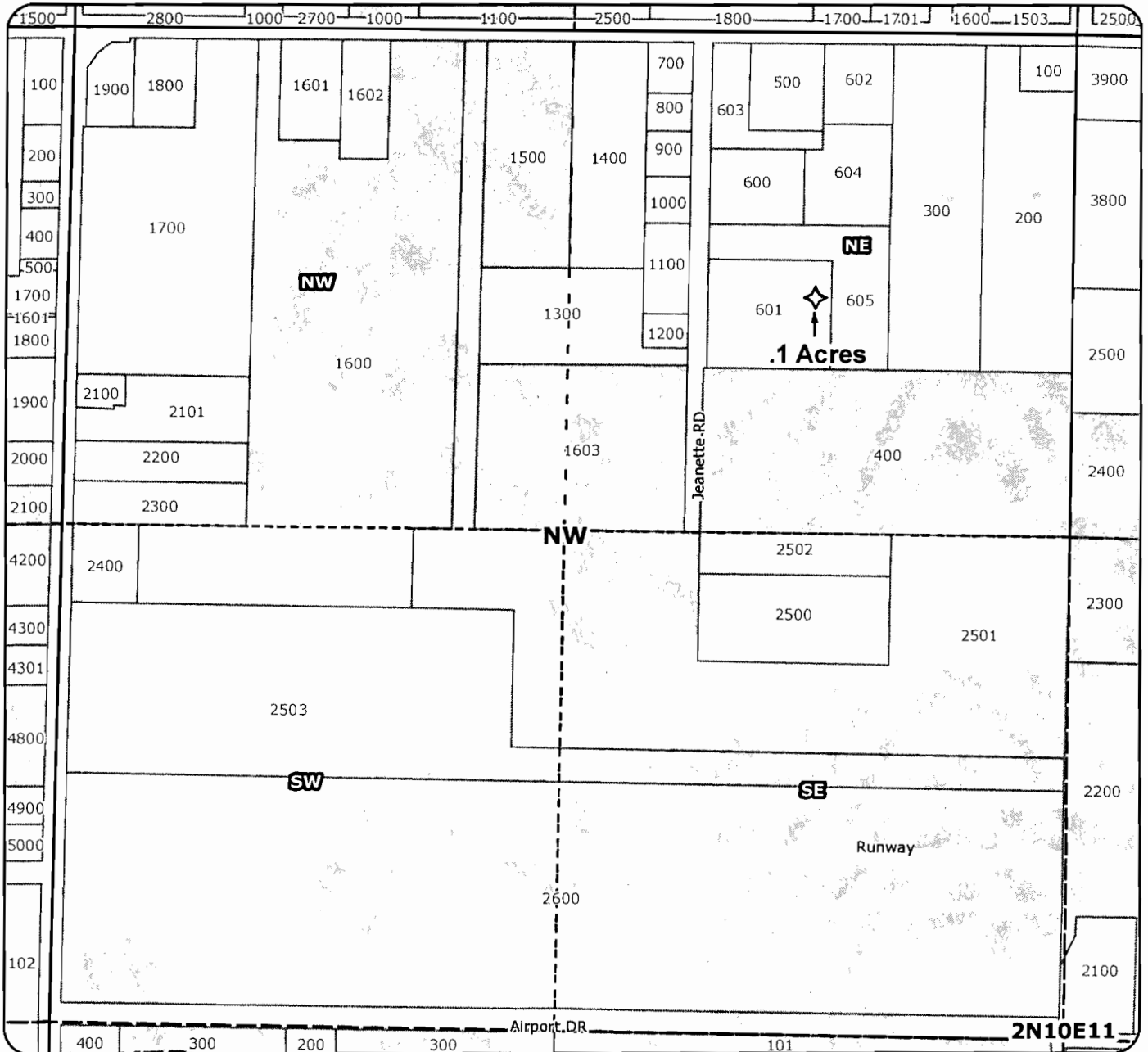
T 10708



1 inch equals 400 feet

Date Created: April 2008

# 2008 Farmers Irrigation District Transfer Map



**RECEIVED**

SEP 05 2008

WATER RESOURCES DEPT  
SALEM, OREGON



Proposed Transfer of  
Irrigation Rights

Water Rights



T 10708

## Application for Water Rights Transfer OFF

Primary: Certificate 74306

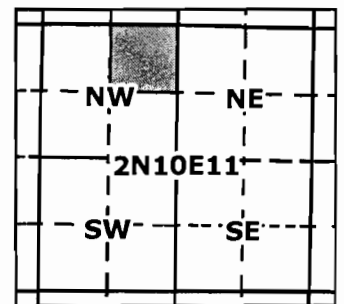
for

C.J. Woodward (for the Forbes estate)

taxlot 601- .1 acres

in 21011NENW

Total Transfer of .1 Acres



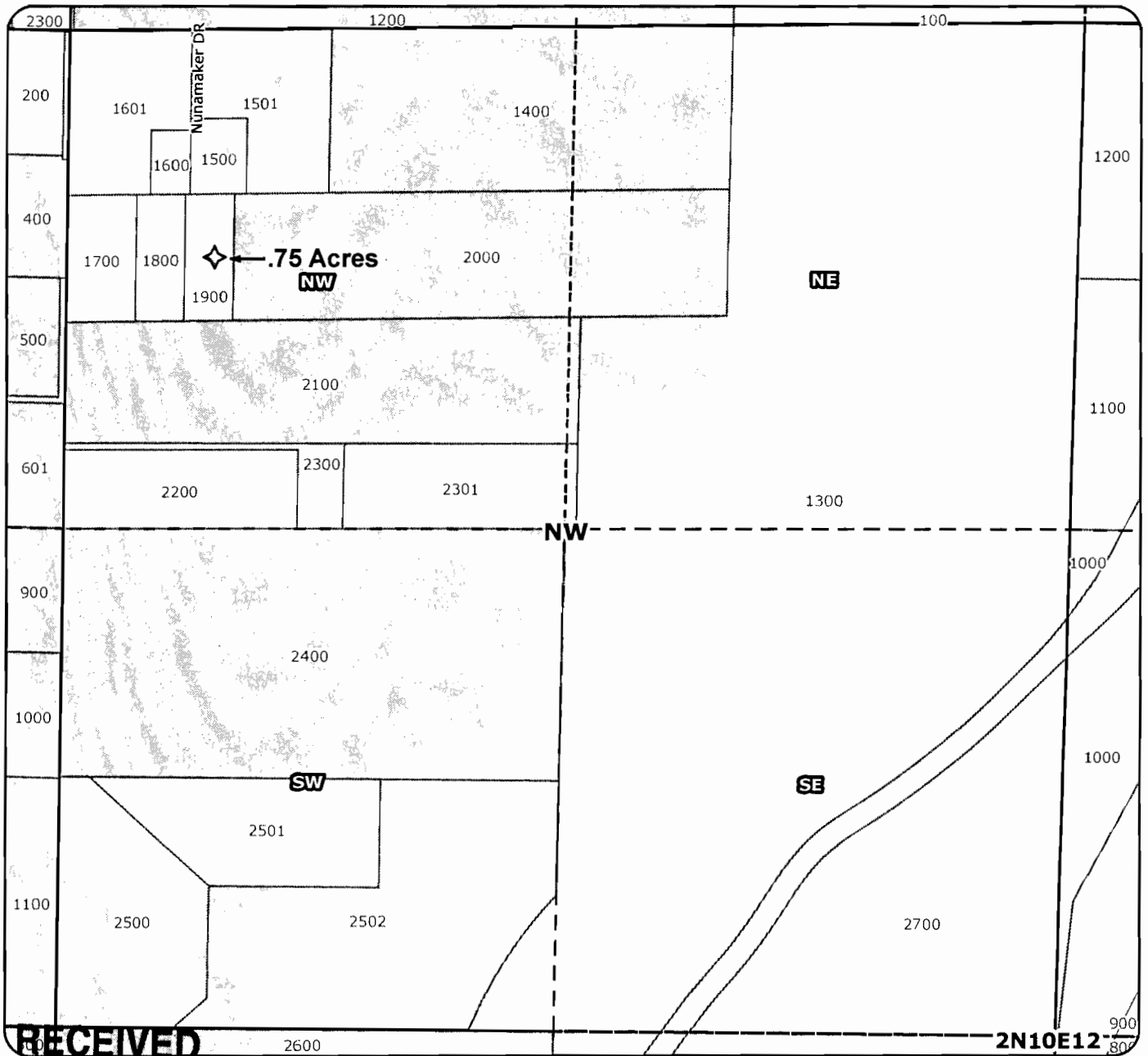
1 inch equals 400 feet

**Geo-Spatial Solutions, Inc.**

[www.geospatialolutions.com](http://www.geospatialolutions.com)

Date Created: April 2008

# 2008 Farmers Irrigation District Transfer Map



**RECEIVED**  
**SEP 05 2008**

WATER RESOURCES DEPT  
 SALEM, OREGON



Proposed Transfer of  
 Irrigation Rights

Water Rights



**Geo-Spatial Solutions, Inc.**

[www.geospatialsolutions.com](http://www.geospatialsolutions.com)

## Application for Water Rights Transfer ON

**Primary: Certificate 74306**

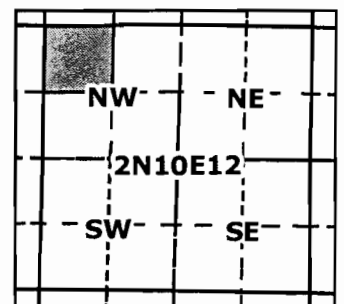
for

Judith Hobbs

taxlot 1900- .75 acres

in 21012NWNW

Total Transfer of .75 Acres

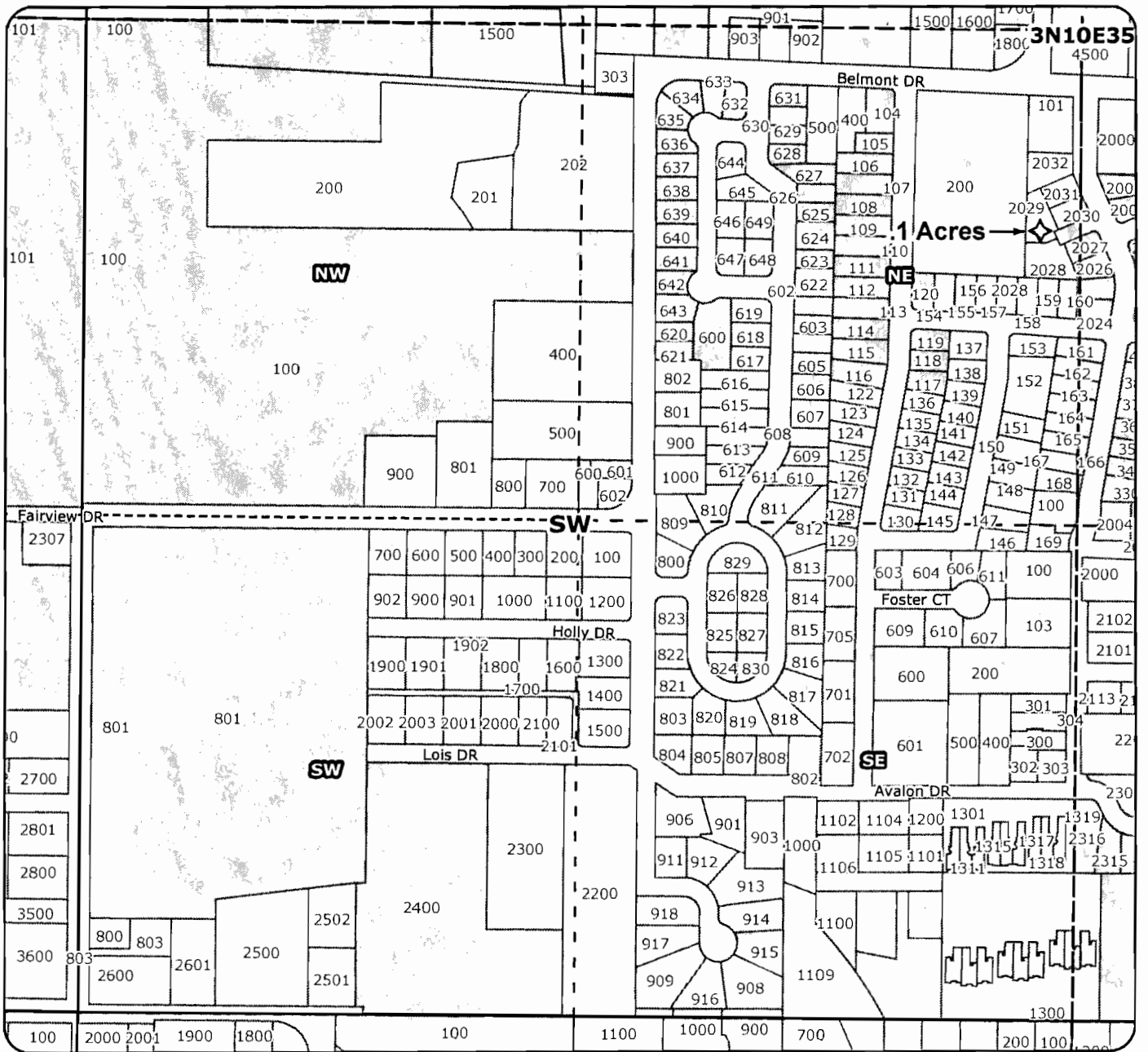


1 inch equals 400 feet

Date Created: April 2008

T 10708

# 2008 Farmers Irrigation District Transfer Map



**RECEIVED**

SEP 05 2008

WATER RESOURCES DEPT  
SALEM, OREGON



Proposed Transfer of  
Irrigation Rights

Water Rights



Geo-Spatial Solutions, Inc.

www.geospatialolutions.com

T 10708

Application for Water Rights Transfer

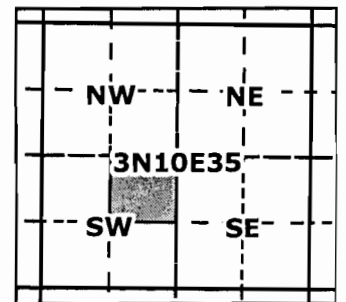
ON

Primary: Certificate 74306

for

Arturo Martinez  
taxlot 2029- .1 acres  
in 31035NESW

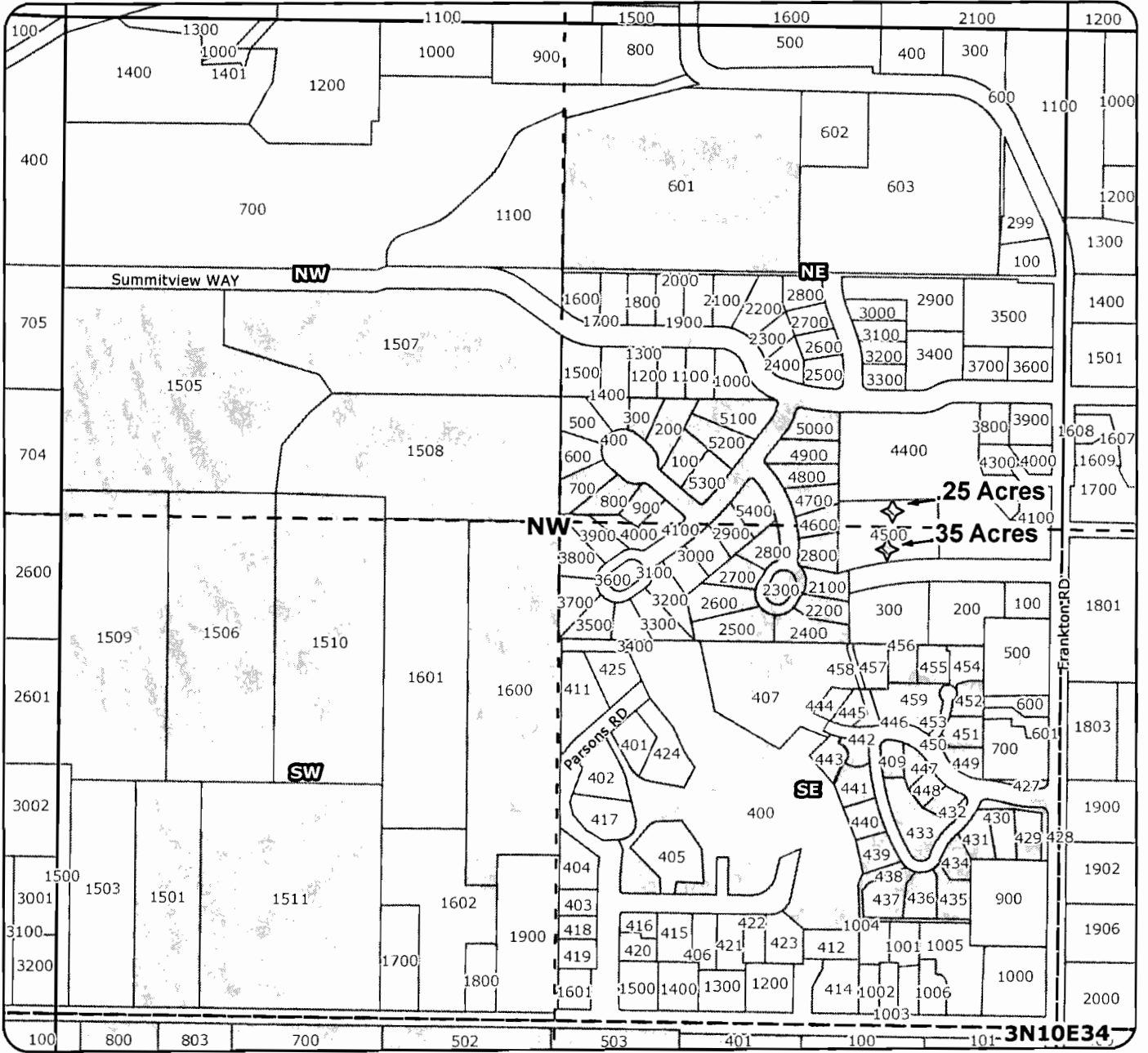
Total Transfer of .1 Acres



1 inch equals 400 feet



# 2008 Farmers Irrigation District Transfer Map



**RECEIVED**

**SEP 05 2008** Application for Water Rights Transfer  
ON

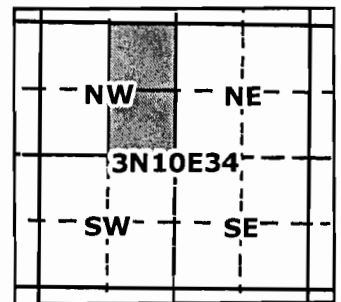
WATER RESOURCES DEPT  
SALEM, OREGON  
Proposed Transfer of  
Irrigation Rights



Water Rights

**Primary: Certificate 74306**

for  
Randall Johnston  
taxlot 4500- .35 acres  
in 31034SENW  
taxlot 4500- .25 acres  
in 31034NENW  
Total Transfer of .6 Acres



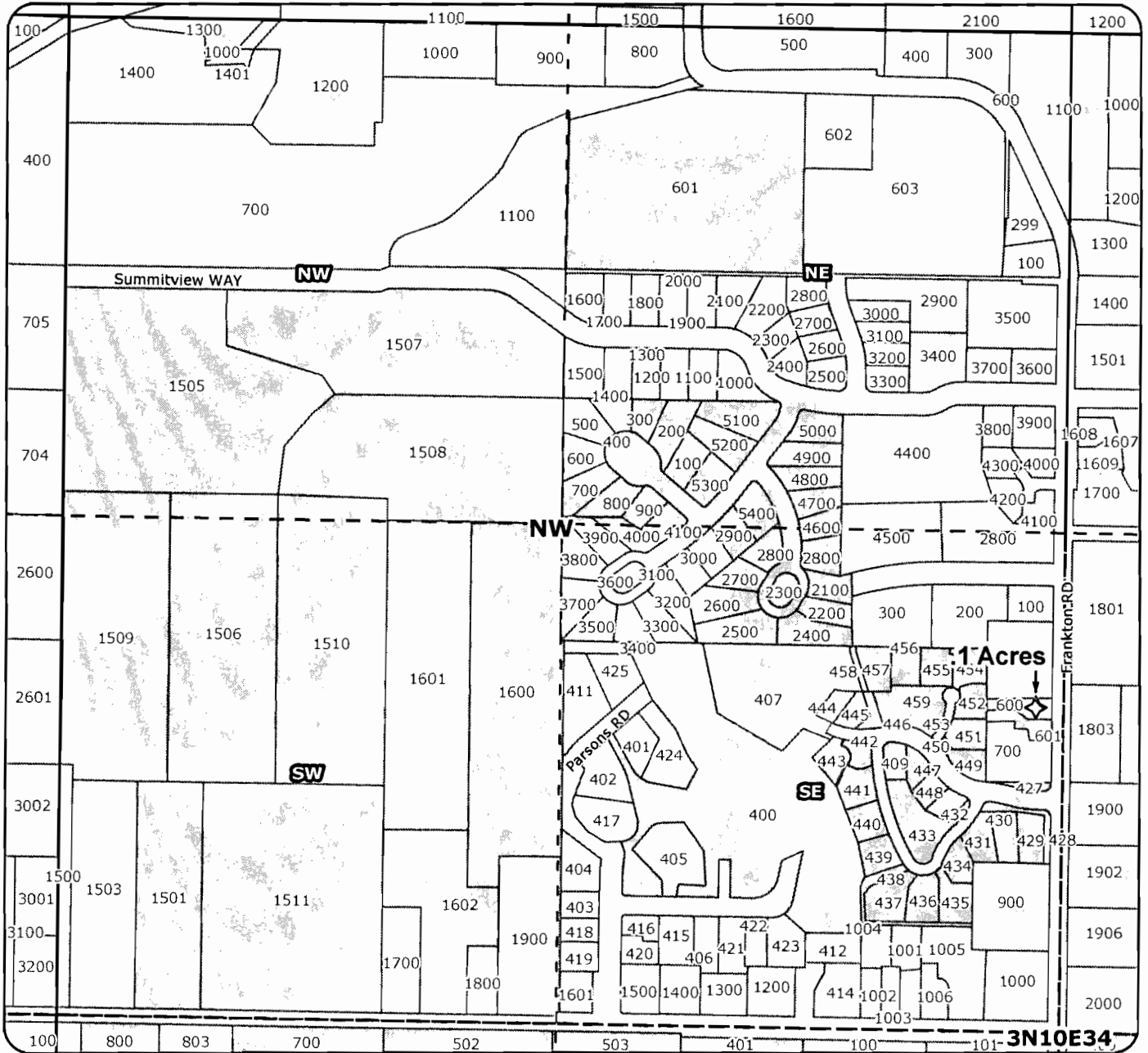
1 inch equals 400 feet

T 10708

**GSS**  
Geo-Spatial Solutions  
**Geo-Spatial Solutions, Inc.**  
[www.geospatialolutions.com](http://www.geospatialolutions.com)

Date Created: April 2008

# 2008 Farmers Irrigation District Transfer Map



**RECEIVED**

SEP 05 2008

WATER RESOURCES DEPT  
SALEM, OREGON



Proposed Transfer of  
Irrigation Rights

Water Rights



**Geo-Spatial Solutions, Inc.**

[www.geospatialolutions.com](http://www.geospatialolutions.com)

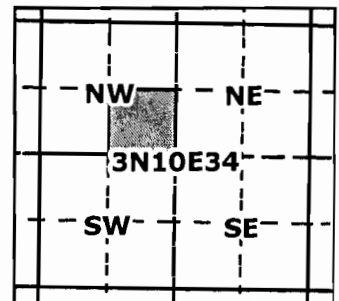
**Application for Water Rights Transfer  
ON**

**Primary: Certificate 74306**

for

Alexander Dixon  
taxlot 600- .1 acres  
in 31034SENW

Total Transfer of .1 Acres

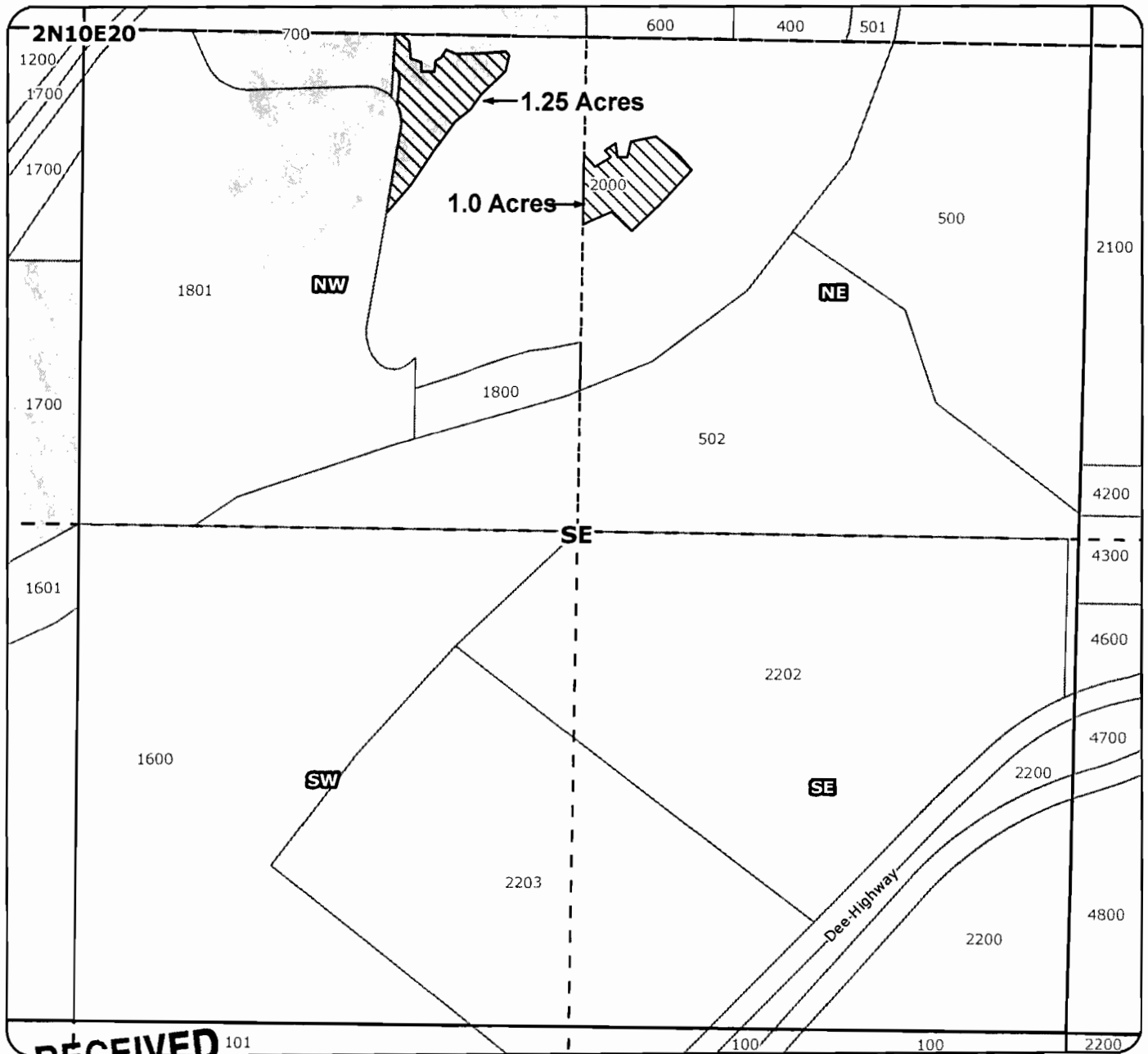


1 inch equals 400 feet

T 10708

Date Created: April 2008

# 2008 Farmers Irrigation District Transfer Map



**RECEIVED** 101

SEP 05 2008

WATER RESOURCES DEPT  
SALEM, OREGON



Proposed Transfer of  
Irrigation Rights

Water Rights



**Geo-Spatial Solutions, Inc.**

[www.geospatialolutions.com](http://www.geospatialolutions.com)

## Application for Water Rights Transfer ON

**Primary: Certificate 74306**

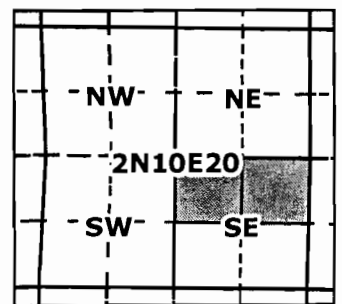
for

Ilene Anderson  
taxlot 2000- 1.25 acres  
in 21020NWSE

taxlot 2000- 1.0 acres  
in 21020NESE

**Total Transfer of 2.25 Acres**

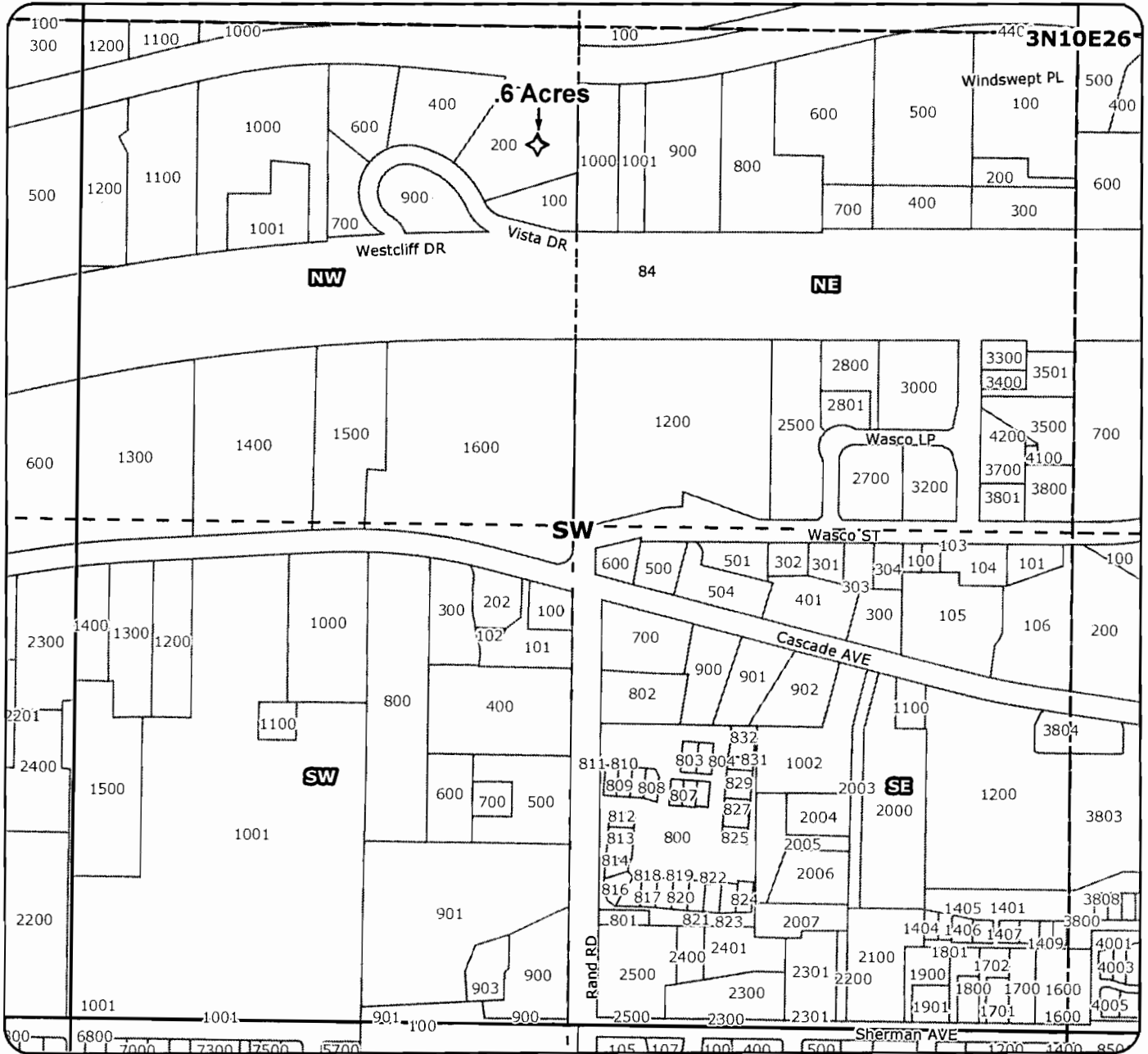
Date Created: April 2008



1 inch equals 400 feet

T 10708


# 2008 Farmers Irrigation District Transfer Map



**RECEIVED**

SEP 05 2008

WATER RESOURCES DEPT  
SALEM, OREGON

 Proposed Transfer of  
Irrigation Rights

Water Rights



Geo-Spatial Solutions, Inc.

[www.geospatialolutions.com](http://www.geospatialolutions.com)

Application for Water Rights Transfer  
ON

Primary: Certificate 74306

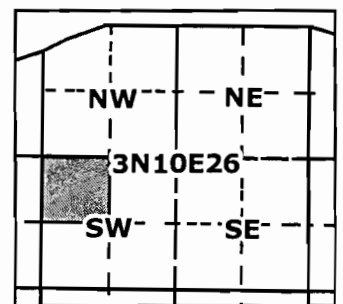
for

Gail Eriksson

taxlot 200- .6 acres

in 31026NSW

Total Transfer of .6 Acres

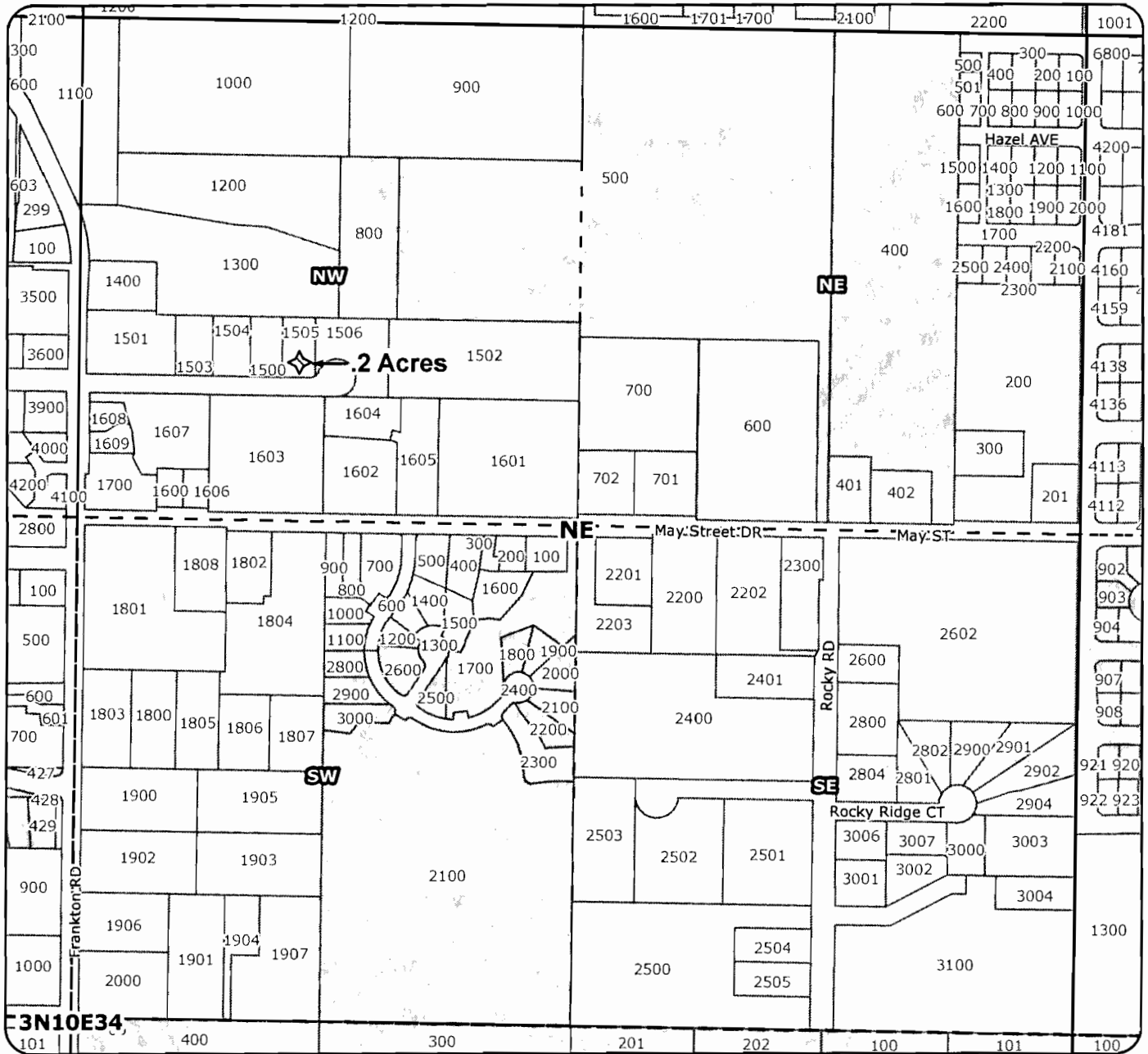


1 inch equals 400 feet

T 10708


Date Created: April 2008

# 2008 Farmers Irrigation District Transfer Map



**RECEIVED**

SEP 05 2008  
 WATER RESOURCES DEPT  
 SALEM, OREGON

 Proposed Transfer of Irrigation Rights

Water Rights T 10708



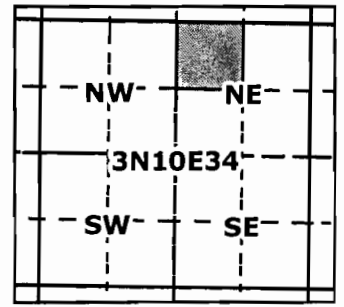
Geo-Spatial Solutions, Inc.  
[www.geospatialsolutions.com](http://www.geospatialsolutions.com)

Application for Water Rights Transfer  
 ON

Primary: Certificate 74306

for  
 Dan Armstrong  
 taxlot 1505- .2 acres  
 in 31034NWNE

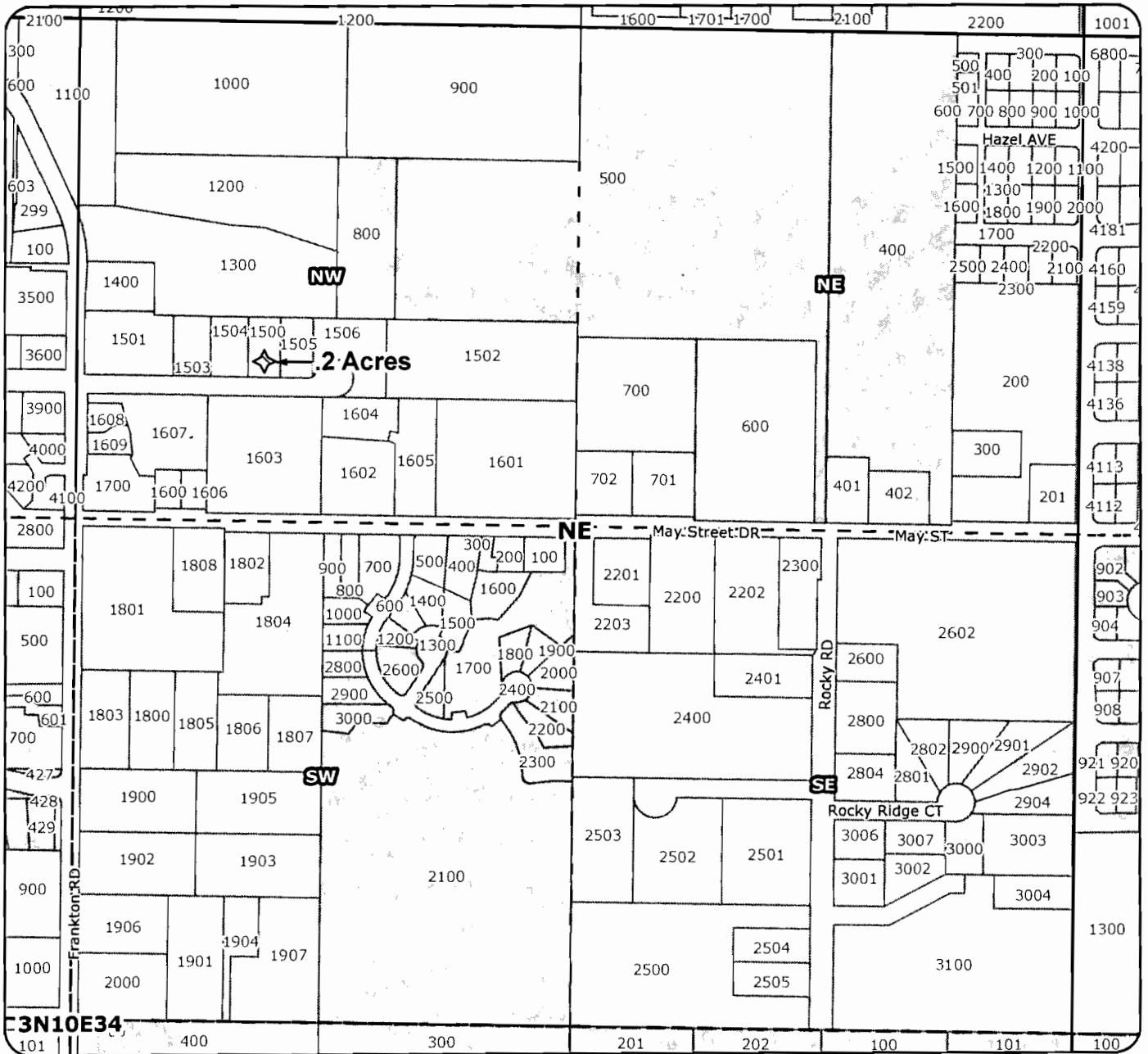
Total Transfer of .2 Acres



1 inch equals 400 feet

Date Created: April 2008

# 2008 Farmers Irrigation District Transfer Map



**RECEIVED**

**SEP 05 2008**

WATER RESOURCES DEPT  
SALEM, OREGON



Proposed Transfer of  
Irrigation Rights

Water Rights

10708



**Geo-Spatial Solutions, Inc.**

[www.geospatialsolutions.com](http://www.geospatialsolutions.com)

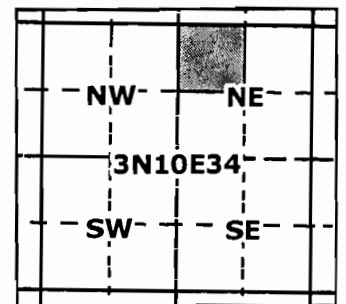
**Application for Water Rights Transfer  
ON**

**Primary: Certificate 74306**

for

Richard Thomas  
taxlot 1500- .2 acres  
in 31034NWNE

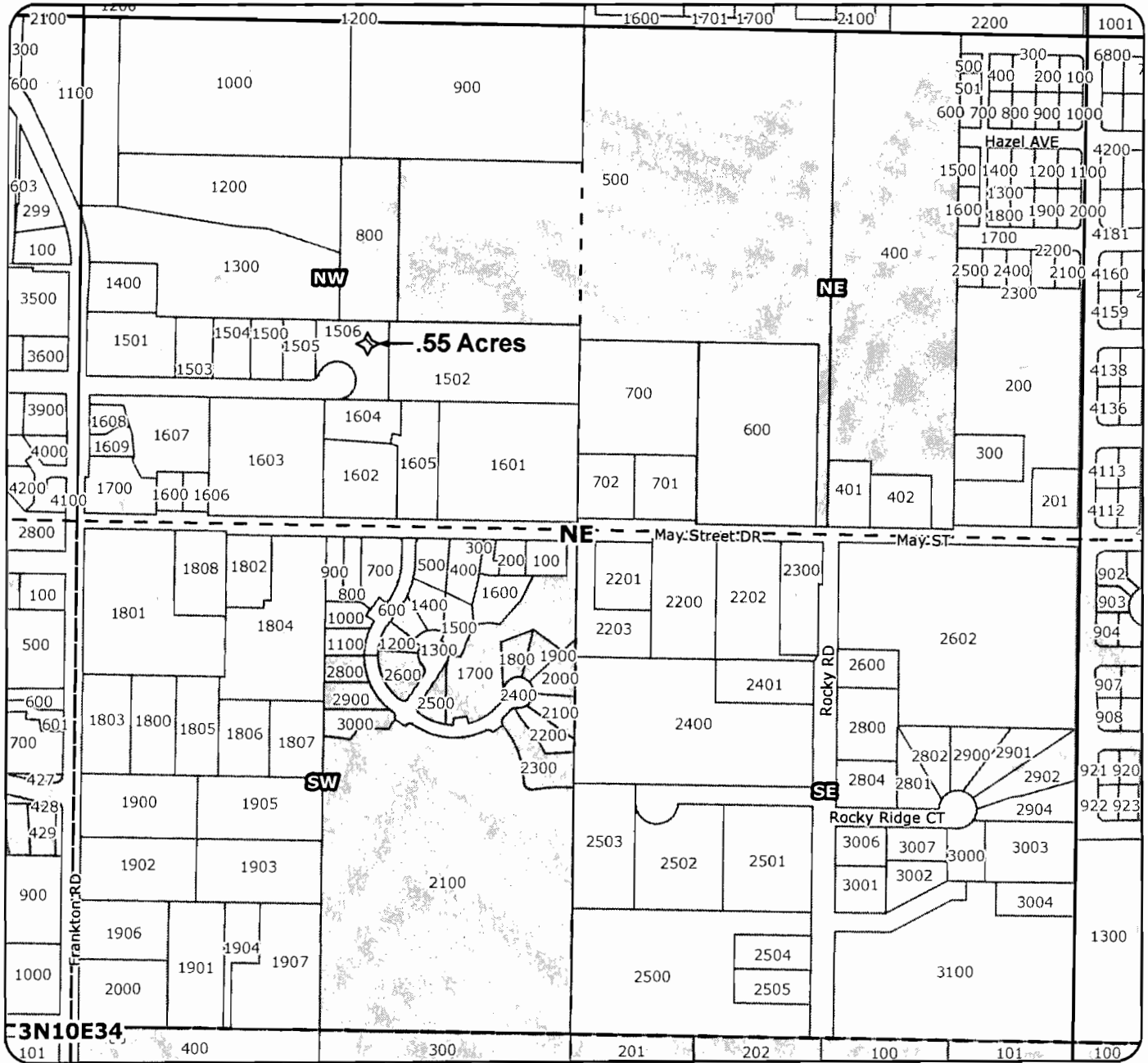
Total Transfer of .2 Acres



1 inch equals 400 feet

Date Created: April 2008

# 2008 Farmers Irrigation District Transfer Map



**RECEIVED**

SEP 05 2008

WATER RESOURCES DEPT  
SALEM, OREGON



Proposed Transfer of  
Irrigation Rights

Water Rights



**Geo-Spatial Solutions, Inc.**

[www.geospatialsolutions.com](http://www.geospatialsolutions.com)

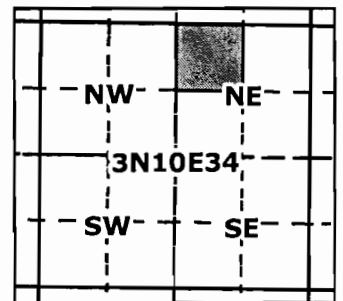
**Application for Water Rights Transfer  
ON**

**Primary: Certificate 74306**

for

Greg Skwarczynski  
taxlot 1506- .55 acres  
in 31034NWNE

Total Transfer of .55 Acres

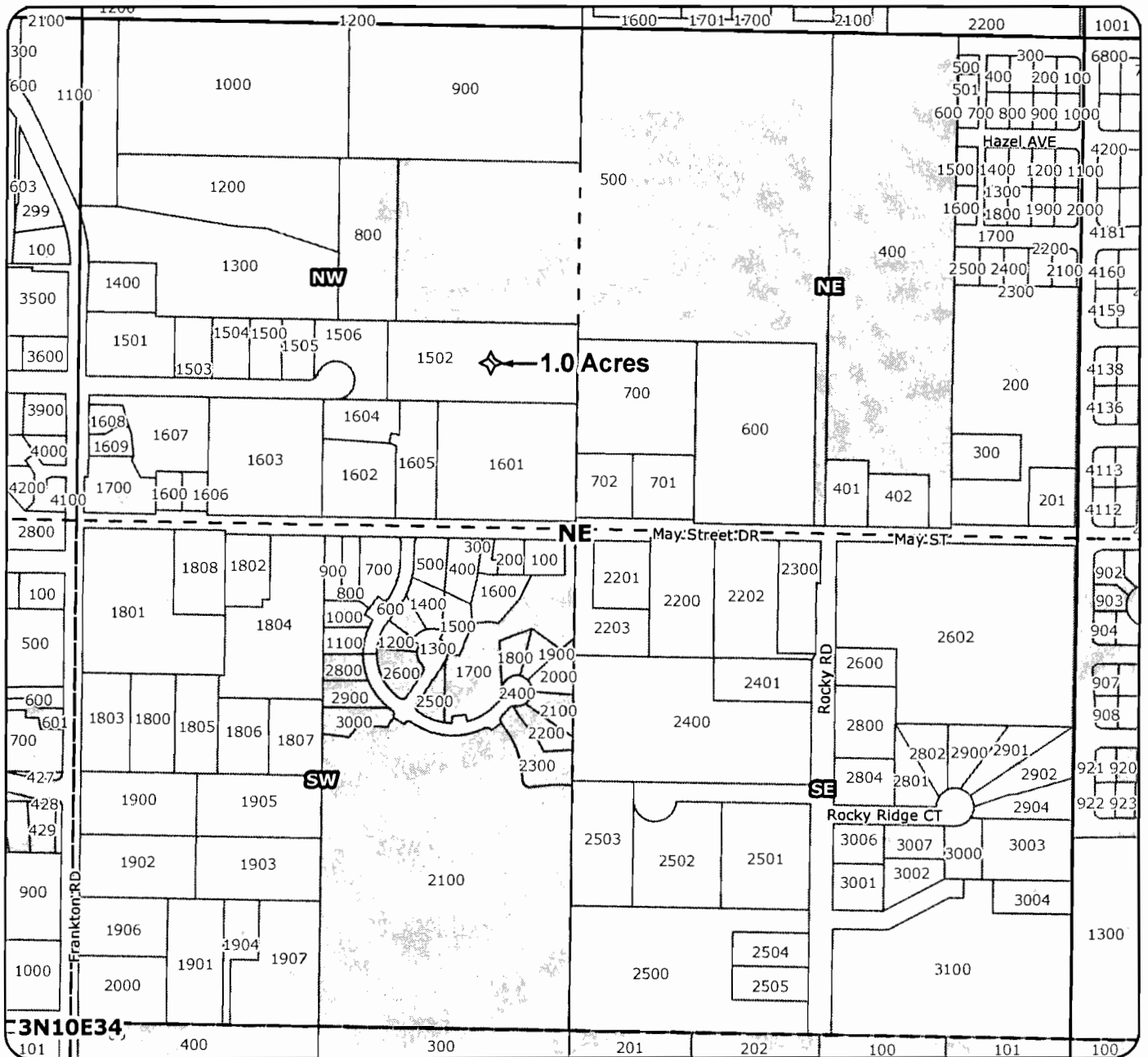


1 inch equals 400 feet

T 10708

Date Created: April 2008

# 2008 Farmers Irrigation District Transfer Map



**RECEIVED**

SEP 05 2008

WATER RESOURCES DEPT  
SALEM, OREGON



Proposed Transfer of  
Irrigation Rights

Water Rights



**Geo-Spatial Solutions, Inc.**

[www.geospatialsolutions.com](http://www.geospatialsolutions.com)

**Application for Water Rights Transfer  
ON**

**Primary: Certificate 74306**

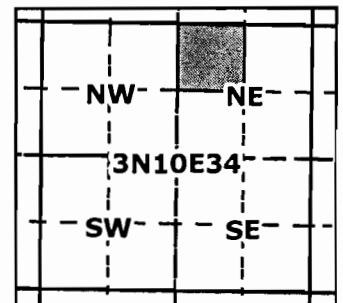
for

Dennis Price

taxlot 1502- 1.0 acres

in 31034NWNE

Total Transfer of 1.0 Acres



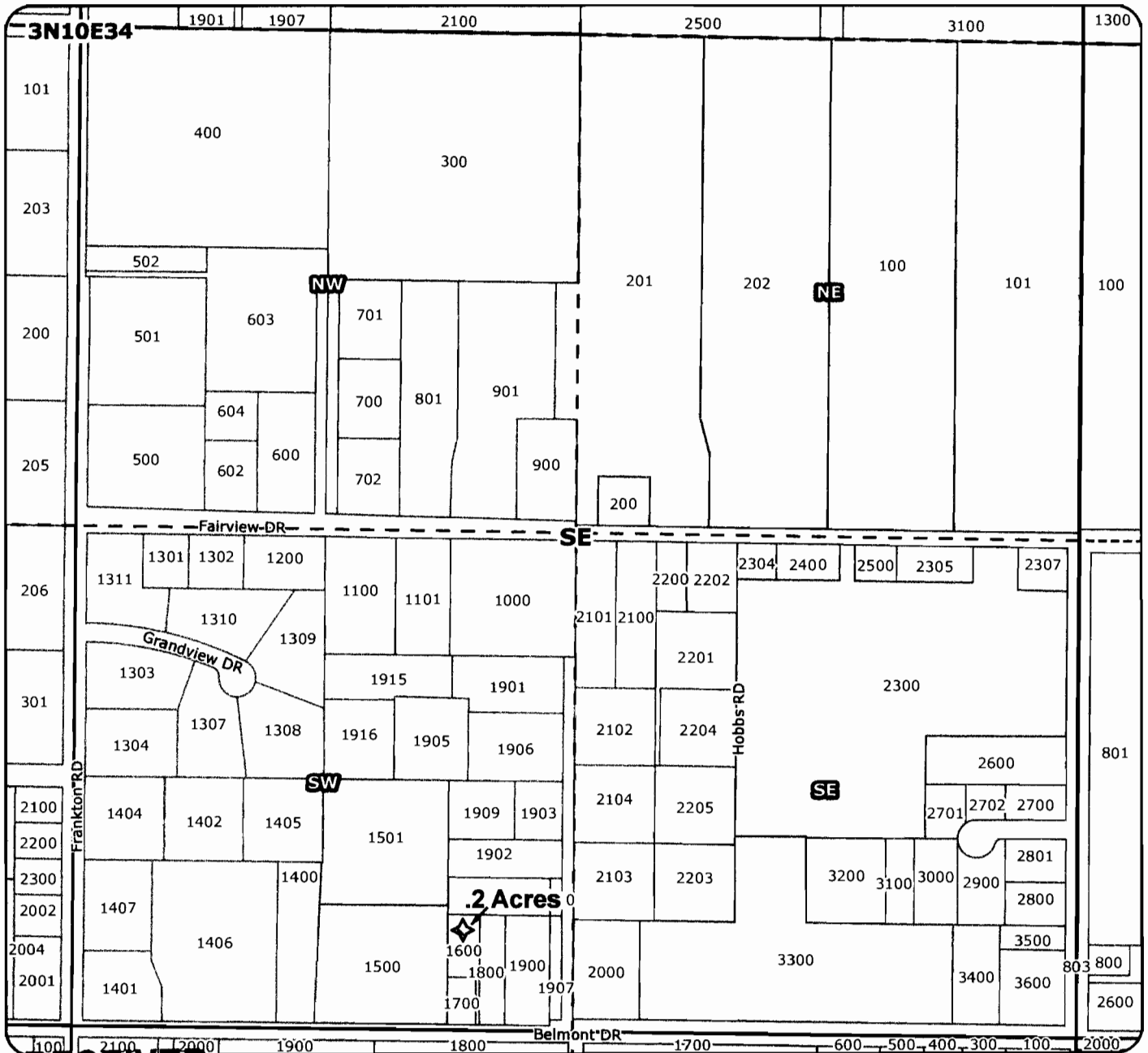
1 inch equals 400 feet

T 10708

Date Created: April 2008



# 2008 Farmers Irrigation District Transfer Map



**RECEIVED**

**SEP 05 2008**

WATER RESOURCES DEPT  
SALEM, OREGON



Proposed Transfer of  
Irrigation Rights

Water Rights



**Geo-Spatial Solutions, Inc.**

[www.geospatialolutions.com](http://www.geospatialolutions.com)

## Application for Water Rights Transfer

**OFF**

**Primary: Certificate 74306**

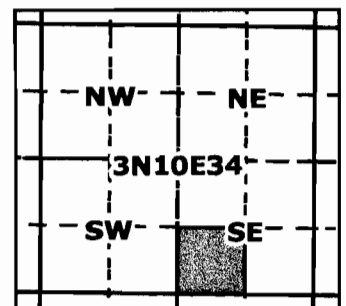
for

Darin Finn

taxlot 1600- .2 acres

in 31034SWSE

Total Transfer of .2 Acres

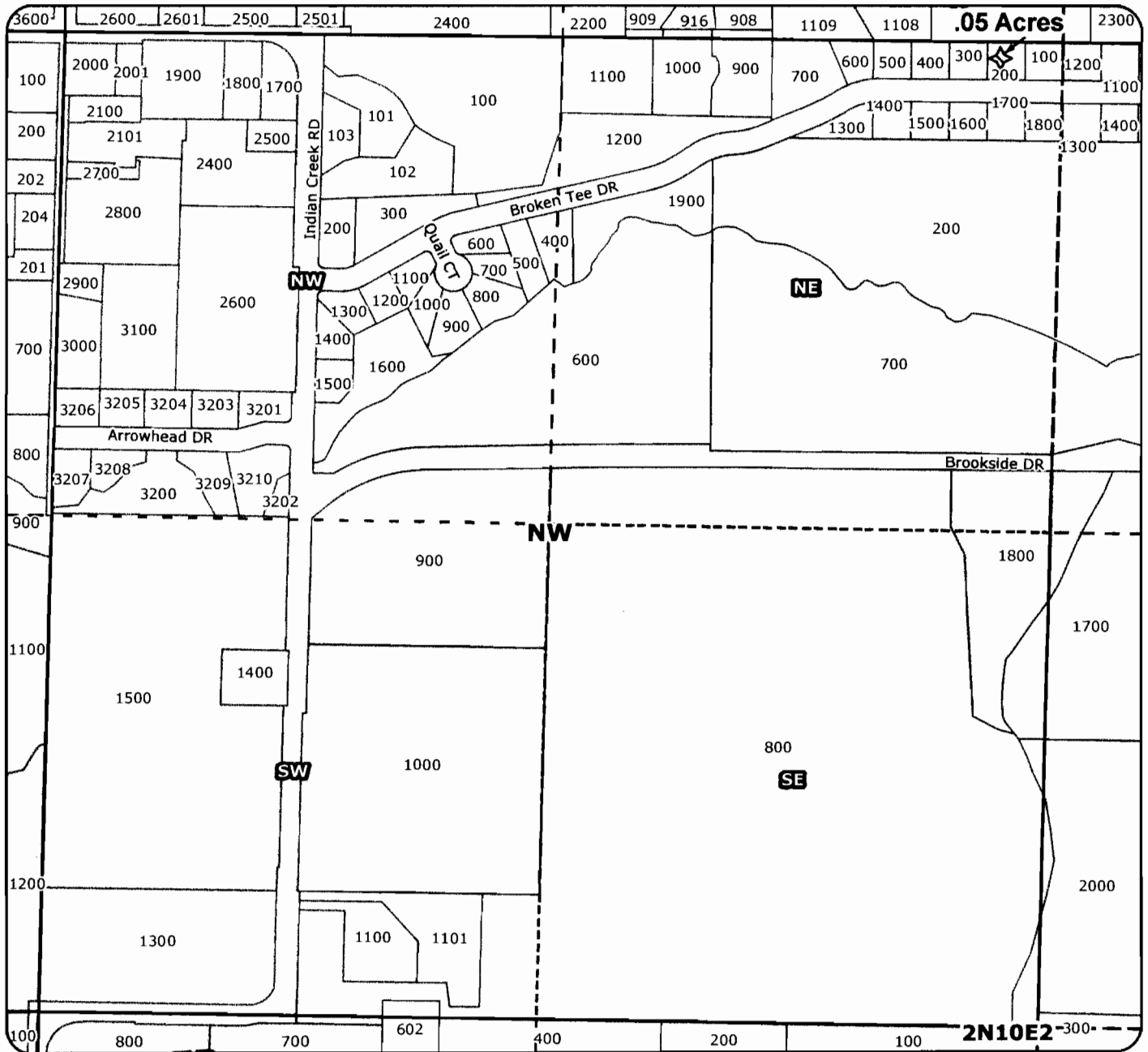


1 inch equals 400 feet

Date Created: April 2008

T 10708

# 2008 Farmers Irrigation District Transfer Map



**RECEIVED**

SEP 05 2008

WATER RESOURCES DEPT  
SALEM, OREGON



Proposed Transfer of  
Irrigation Rights

Water Rights



Geo-Spatial Solutions, Inc.

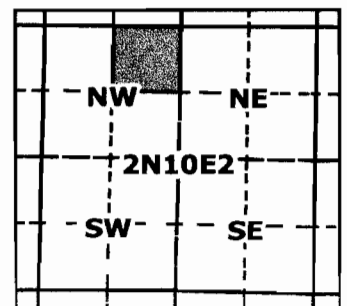
www.geospatialsolutions.com

**Application for Water Rights Transfer  
OFF**

**Primary: Certificate 74306**

for  
Debbie Schroder  
taxlot 200- .05 acres  
in 2102NENW

Total Transfer of .05 Acres

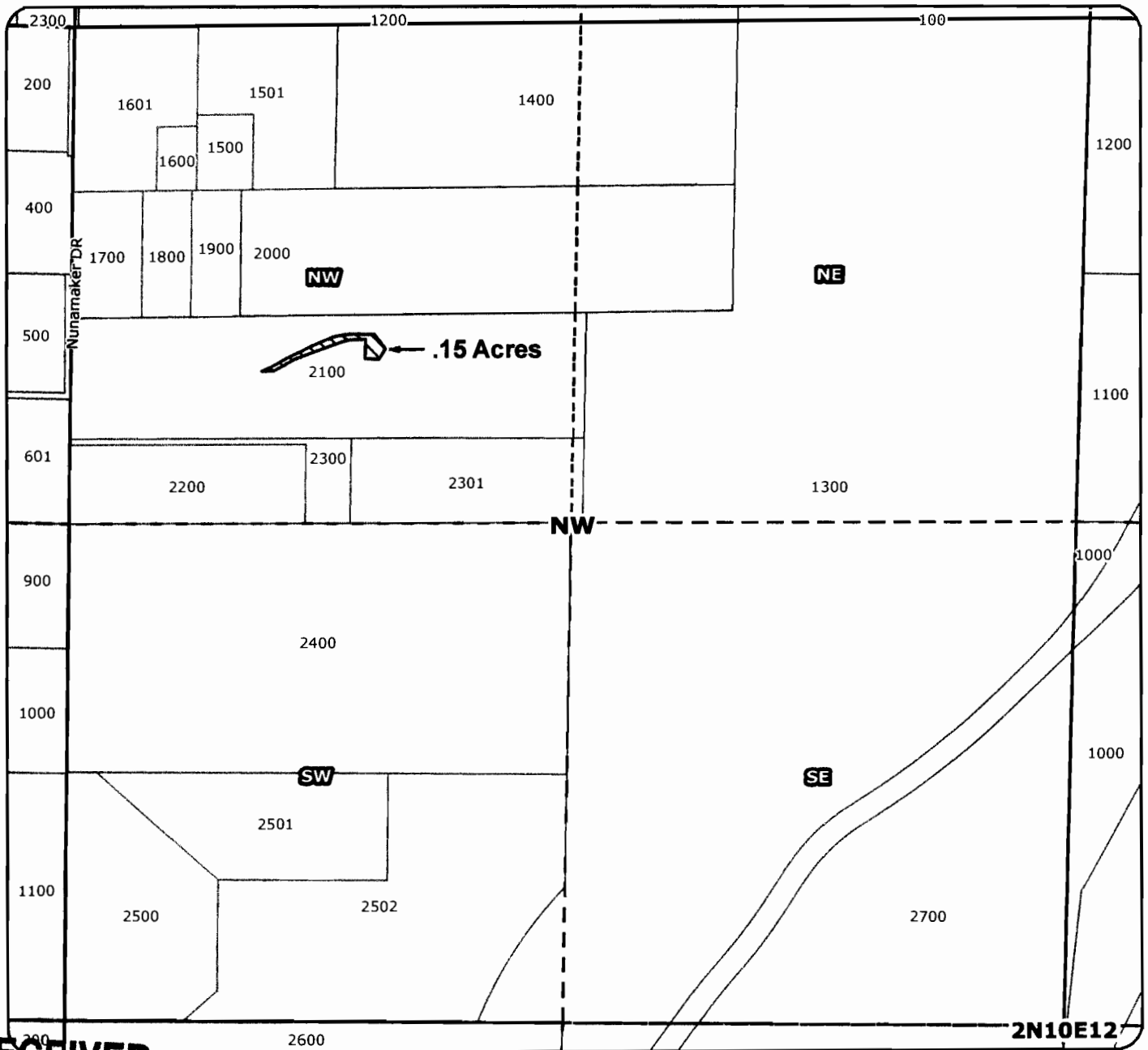


1 inch equals 400 feet

Date Created: April 2008

T 10708

# 2008 Farmers Irrigation District Transfer Map



**RECEIVED**

SEP 05 2008

WATER RESOURCES DEPT  
SALEM, OREGON



Proposed Transfer of  
Irrigation Rights

Water Rights



**Geo-Spatial Solutions, Inc.**

[www.geospatialsolutions.com](http://www.geospatialsolutions.com)

## Application for Water Rights Transfer OFF

**Primary: Certificate 74306**

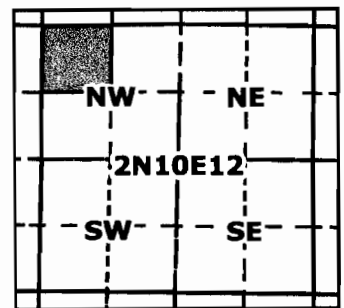
for

**Robert Benton**

taxlot 2100- .15 acres

in 21012NWNW

**Total Transfer of .15 Acres**

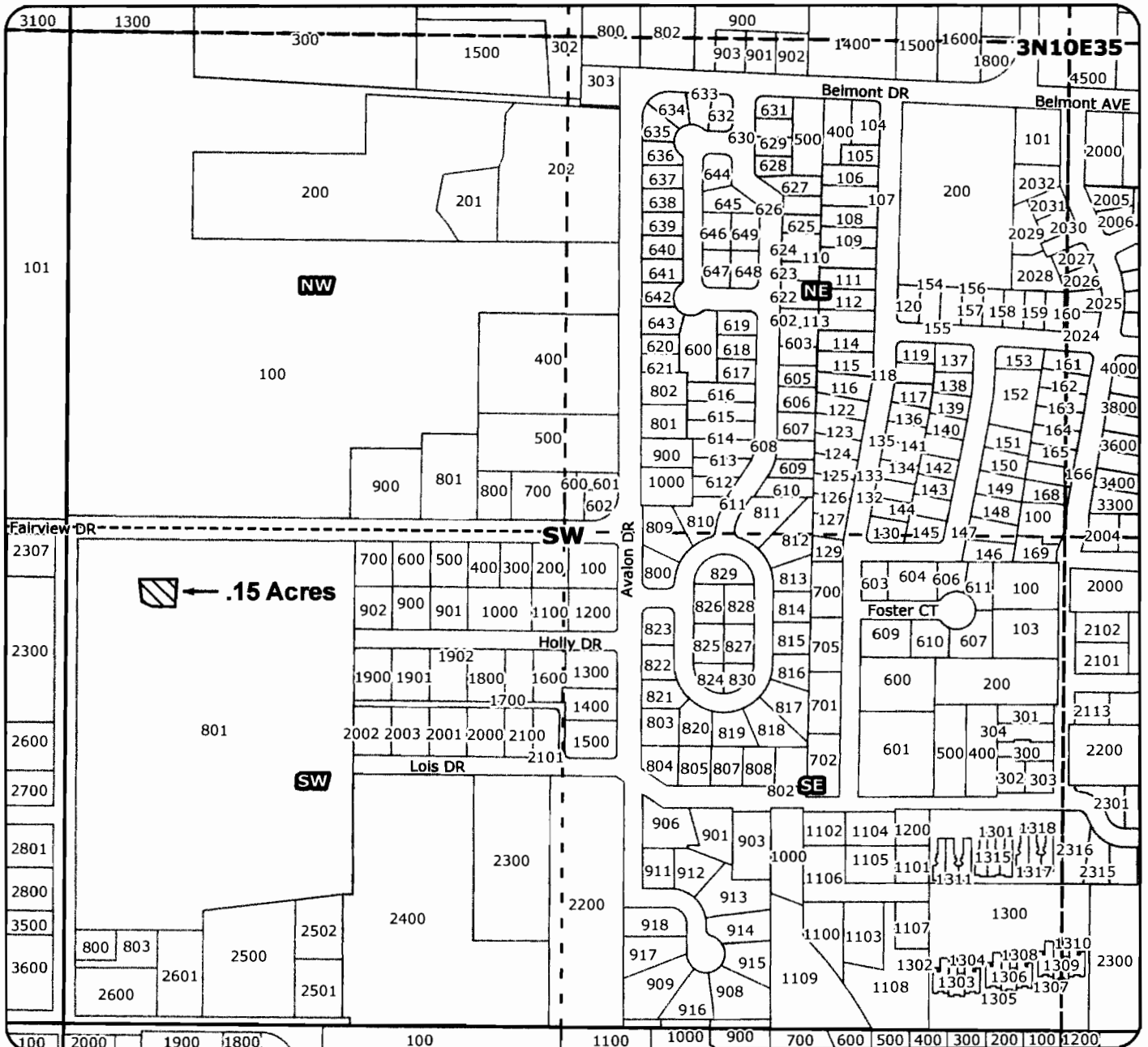


1 inch equals 400 feet

Date Created: April 2008

T 10708

# 2008 Farmers Irrigation District Transfer Map



**RECEIVED**

SEP 05 2008

WATER RESOURCES DEPT  
SALEM, OREGON



Proposed Transfer of  
Irrigation Rights

Water Rights



**Geo-Spatial Solutions, Inc.**

www.geospatialsolutions.com

**Application for Water Rights Transfer**

**OFF**

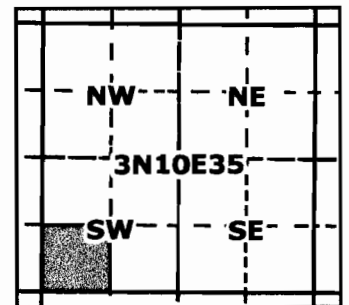
**Primary: Certificate 74306**

for

**Hood River School District  
taxlot 801- .15 acres**

**in 31035SW**

**Total Transfer of .15 Acres**

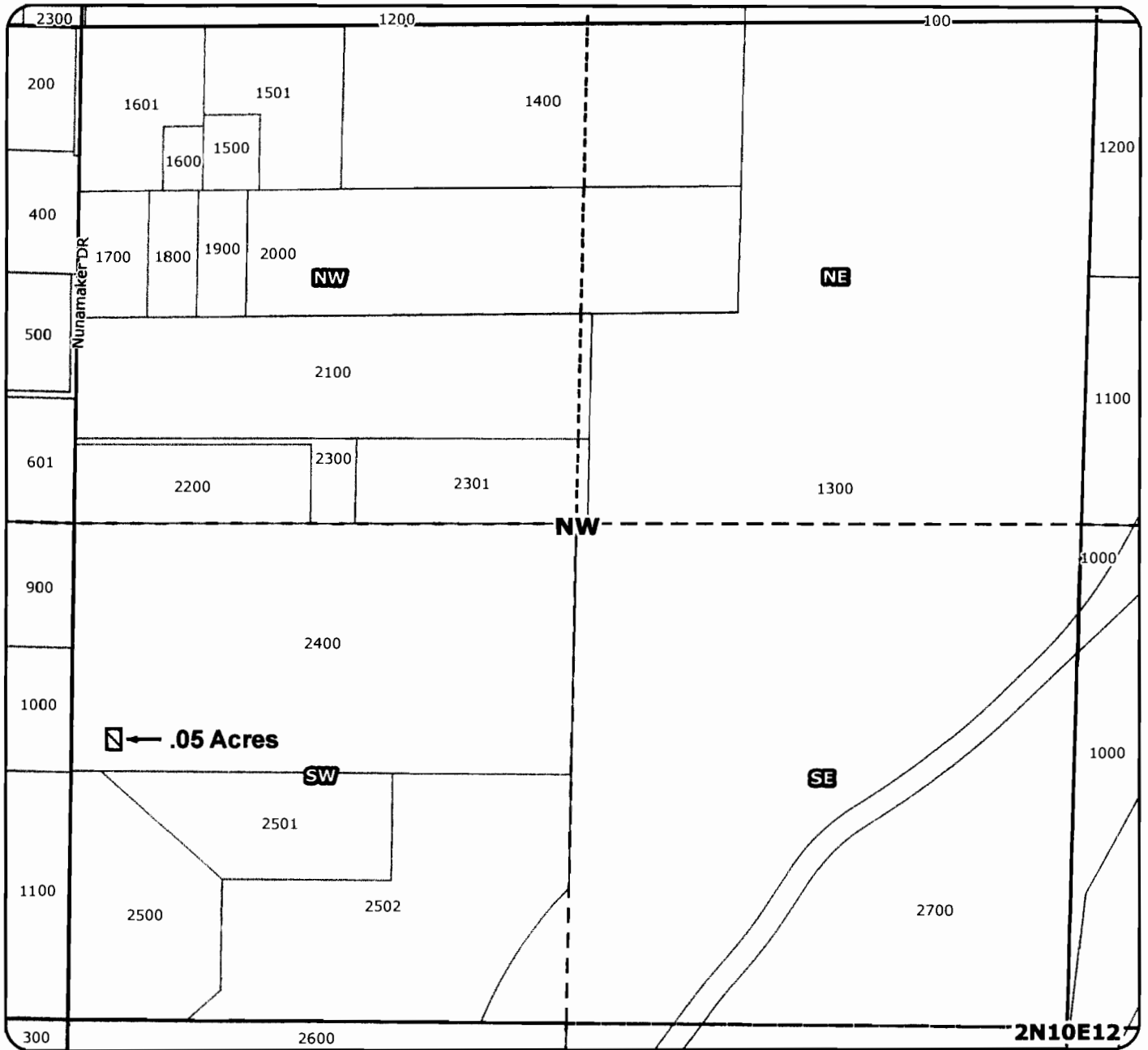


1 inch equals 400 feet

T 10708

Date Created: April 2008

# 2008 Farmers Irrigation District Transfer Map



**RECEIVED**

SEP 05 2008

WATER RESOURCES DEPT  
SALMON REGION

Proposed Transfer of  
Irrigation Rights

Water Rights T 10708



**Geo-Spatial Solutions, Inc.**

[www.geospatialsolutions.com](http://www.geospatialsolutions.com)

**Application for Water Rights Transfer**

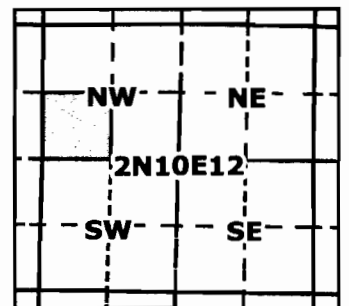
**OFF**

**Primary: Certificate 74306**

for

**George Tamura**  
taxlot 2400- .05 acres  
in 21012SWNW

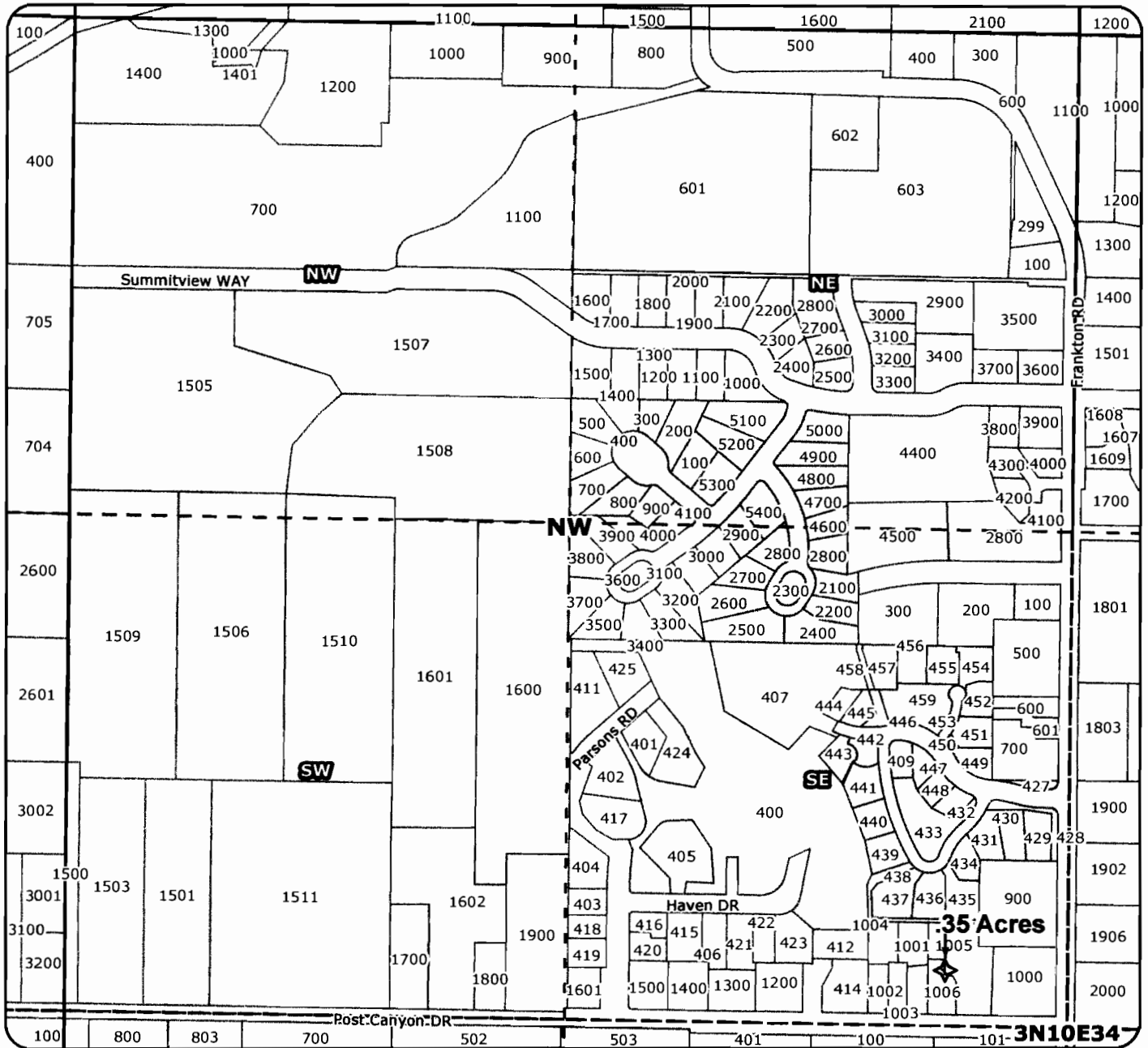
**Total Transfer of .05 Acres**



1 inch equals 400 feet

Date Created: April 2008

# 2008 Farmers Irrigation District Transfer Map



**RECEIVED**

SEP 05 2008

WATER RESOURCES DEPT  
SALEM, OREGON



Proposed Transfer of  
Irrigation Rights

Water Rights



**Geo-Spatial Solutions, Inc.**

www.geospatialolutions.com

**Application for Water Rights Transfer  
OFF**

**Primary: Certificate 74306**

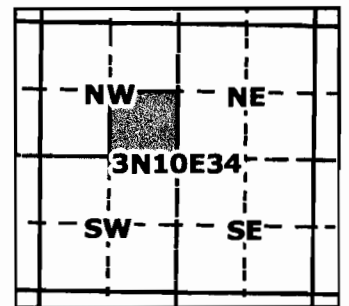
for  
Jeff Sacre

taxlot 1000\* - .35 acres  
in 31034SENW

Total Transfer of .35 Acres

\*Mapped from 3111 water right  
representation of taxlot 1000.

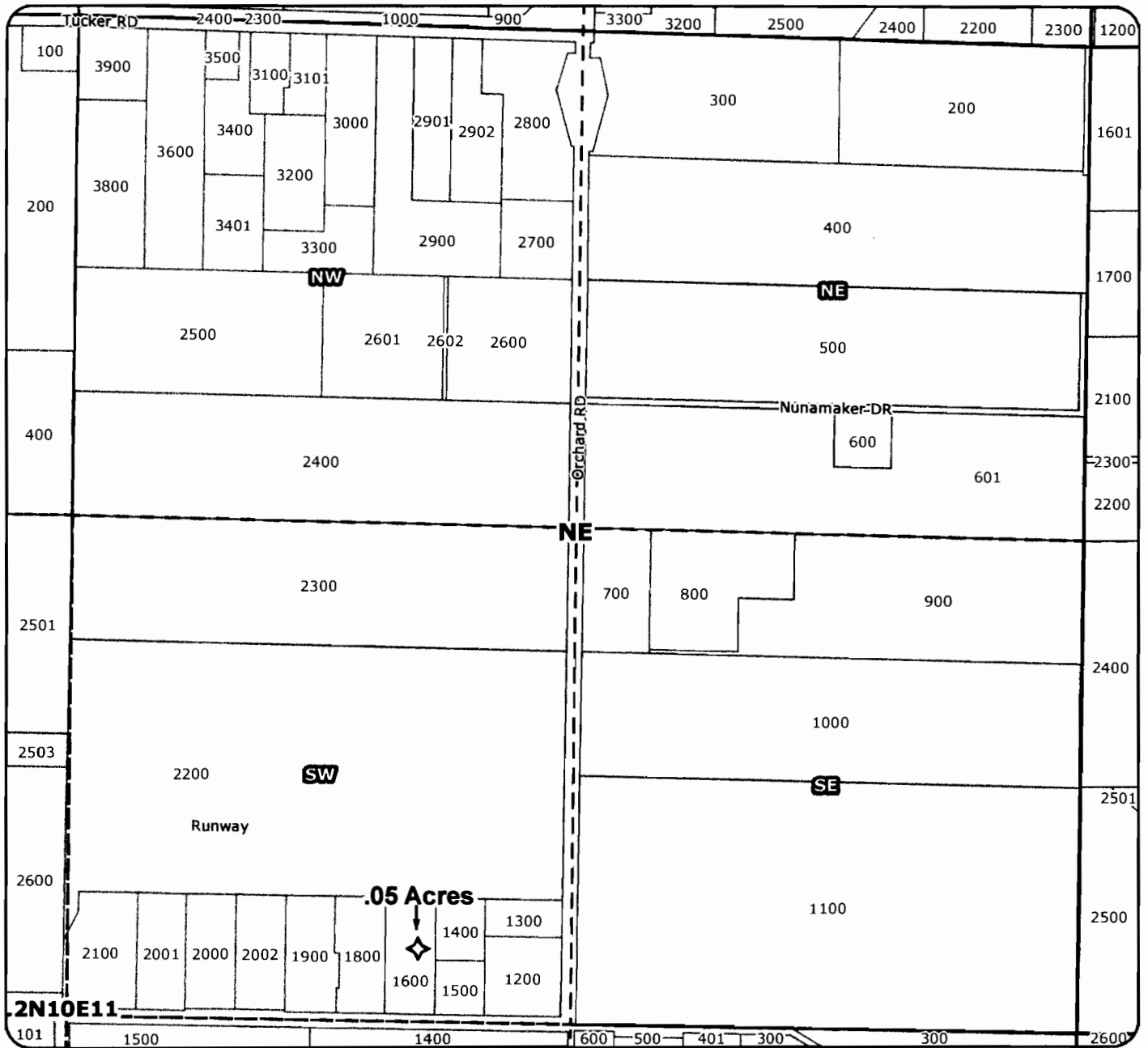
Date Created: April 2008



1 inch equals 400 feet

T 10708


# 2008 Farmers Irrigation District Transfer Map



**RECEIVED**

SEP 05 2008

WATER RESOURCES DEPT  
SALEM, OREGON

 Proposed Transfer of  
Irrigation Rights

Water Rights



**Geo-Spatial Solutions, Inc.**

[www.geospatialsolutions.com](http://www.geospatialsolutions.com)

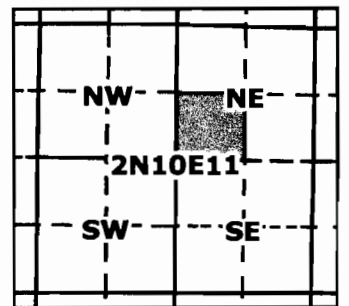
**Application for Water Rights Transfer  
OFF**

**Primary: Certificate 74306**

for

Jeremy Young  
taxlot 1600- .05 acres  
in 21011SWNE

Total Transfer of .05 Acres

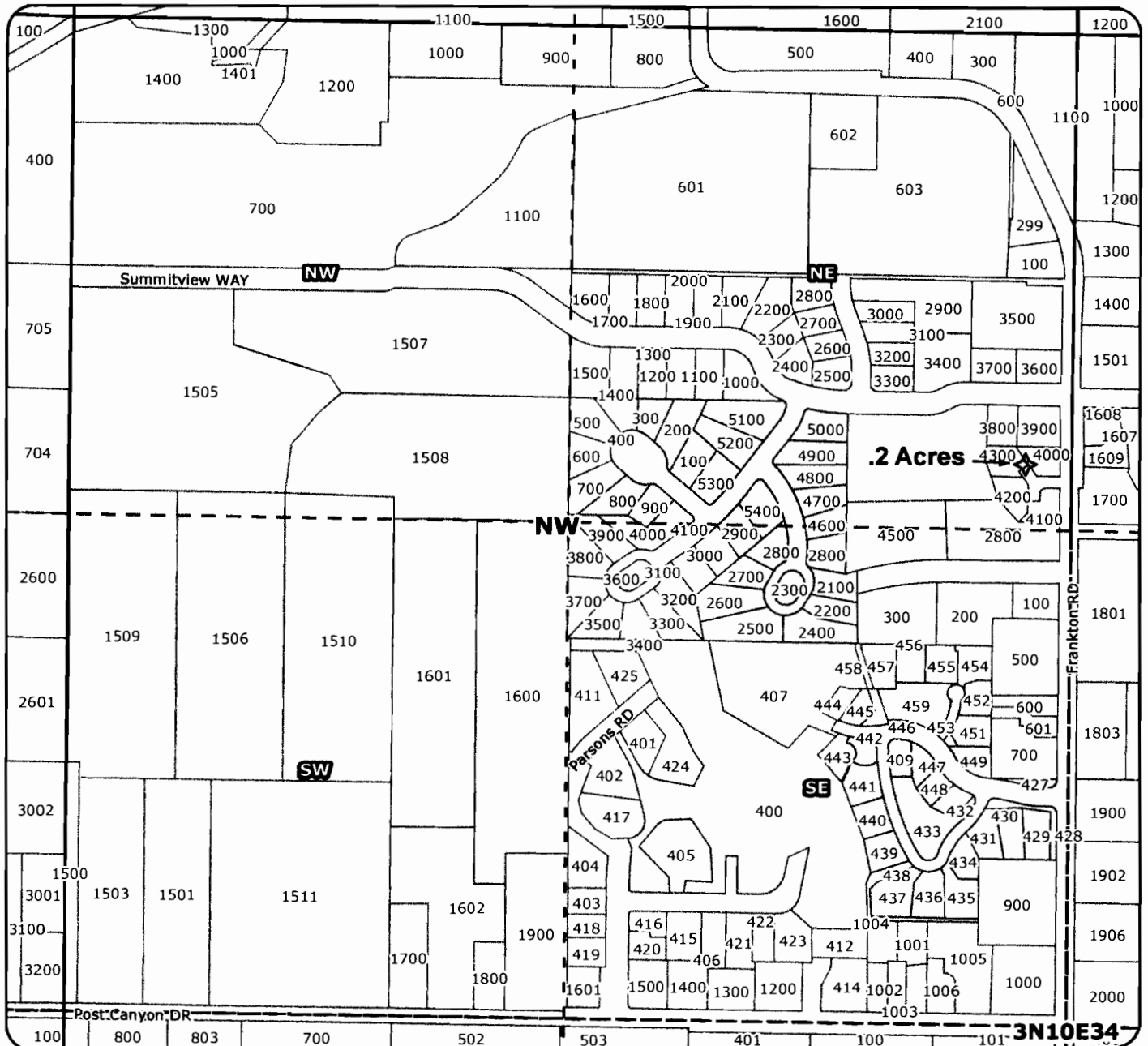


1 inch equals 400 feet

Date Created: April 2008

T 10708

# 2008 Farmers Irrigation District Transfer Map



**RECEIVED**

SEP 05 2008

WATER RESOURCES DEPT  
SALEM, OREGON



Proposed Transfer of  
Irrigation Rights

Water Rights



**Geo-Spatial Solutions, Inc.**

[www.geospatialsolutions.com](http://www.geospatialsolutions.com)

## Application for Water Rights Transfer OFF

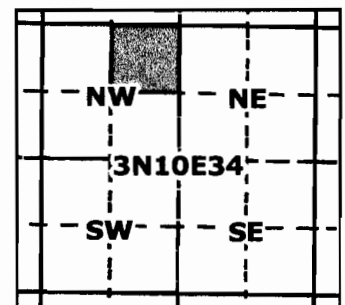
**Primary: Certificate 74306**

for  
Pathfinder Development  
taxlot 2200\*-.2 acres  
in 31034NENW

Total Transfer of .2 Acres

\*Mapped from 3111 water right  
representation of taxlot 2200.

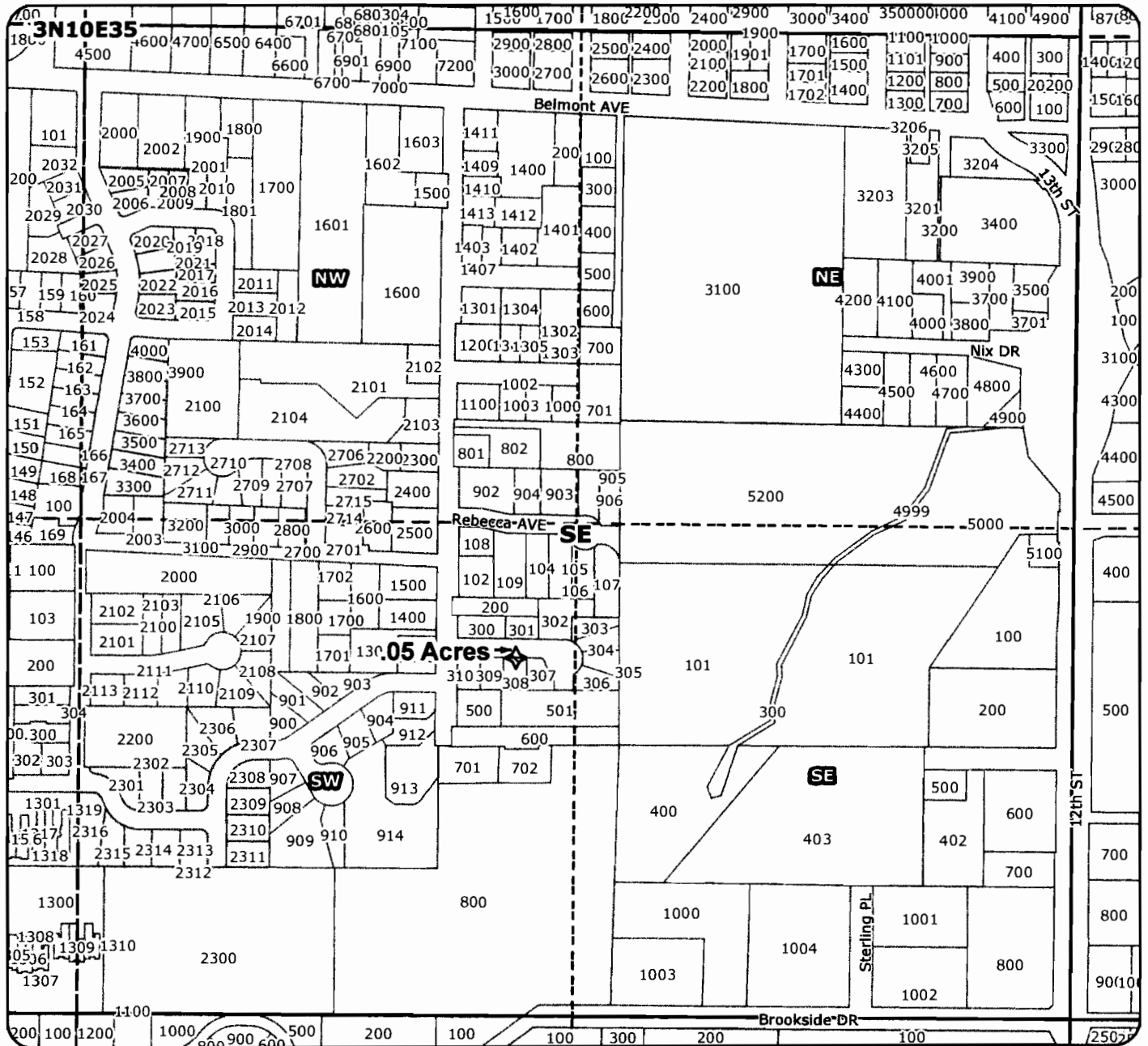
Date Created: April 2008



1 inch equals 400 feet



# 2008 Farmers Irrigation District Transfer Map



**RECEIVED**

SEP 05 2008

WATER RESOURCES DEPT  
SALEM, OREGON



Proposed Transfer of  
Irrigation Rights

Water Rights



**Geo-Spatial Solutions, Inc.**

[www.geospatialolutions.com](http://www.geospatialolutions.com)

## Application for Water Rights Transfer OFF

**Primary: Certificate 74306**

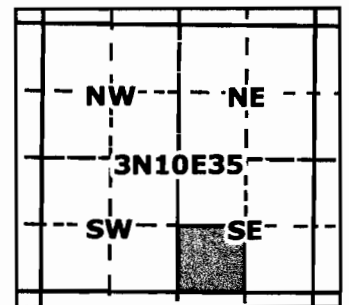
for

Derek Nielsen  
taxlot 300\* - .05 acres  
in 31035SWSE

Total Transfer of .05 Acres

\*Mapped from 3111 water right  
representation of taxlot 300.

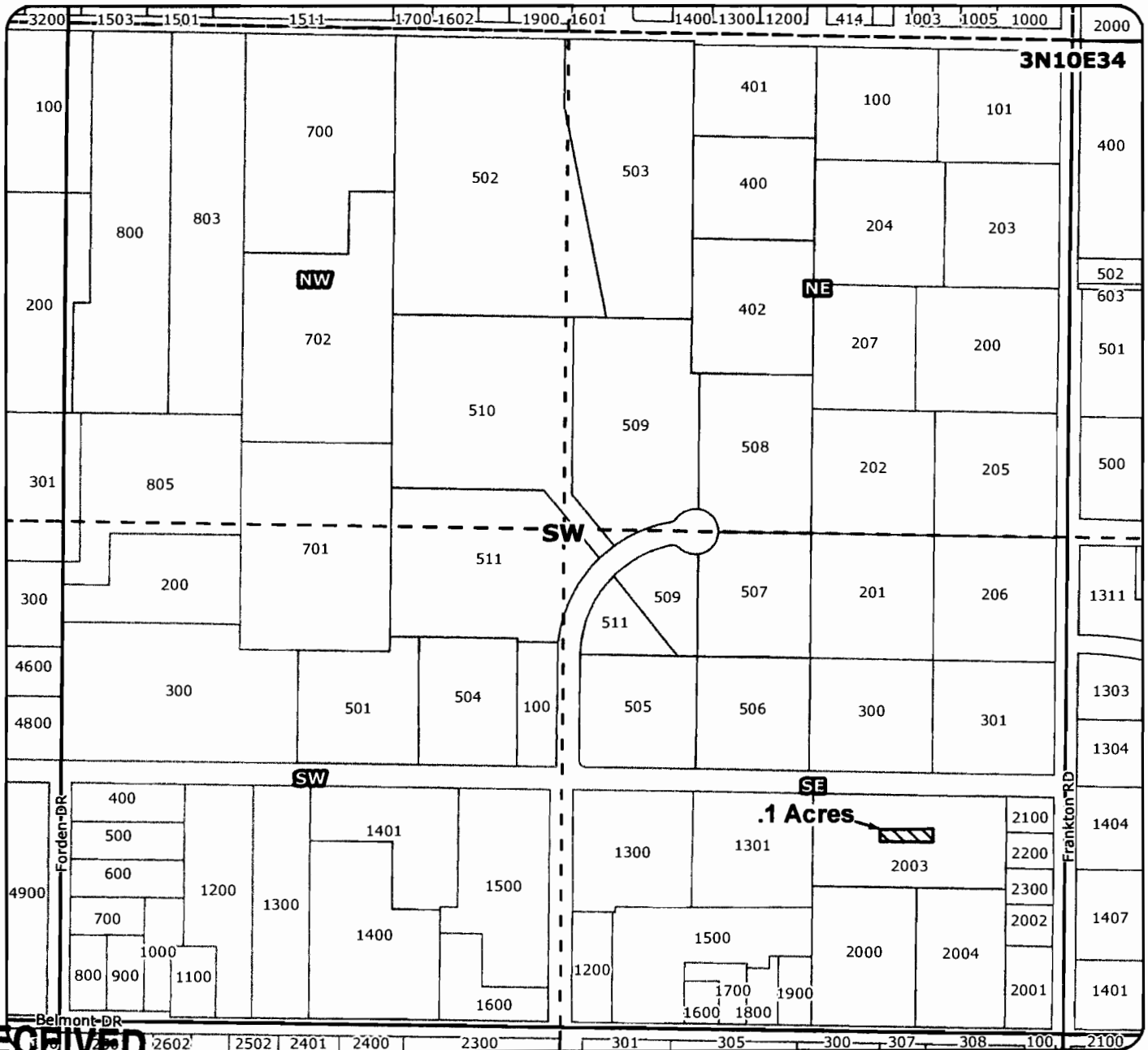
Date Created: April 2008



1 inch equals 400 feet

T 10708

# 2008 Farmers Irrigation District Transfer Map



RECEIVED

SEP 05 2008

WATER RESOURCES DEPT  
SALEM, OREGON

## Application for Water Rights Transfer

OFF

Primary: Certificate 74306

for

Pat Hannigan  
taxlot 2003- .1 acres  
in 31034SESW

Total Transfer of .1 Acres



Proposed Transfer of  
Irrigation Rights

Water Rights

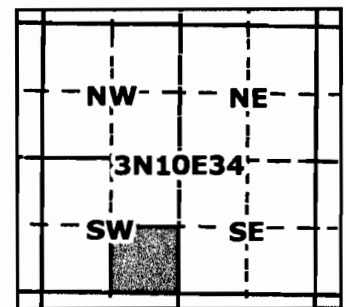


Geo-Spatial Solutions, Inc.

www.geospatialolutions.com

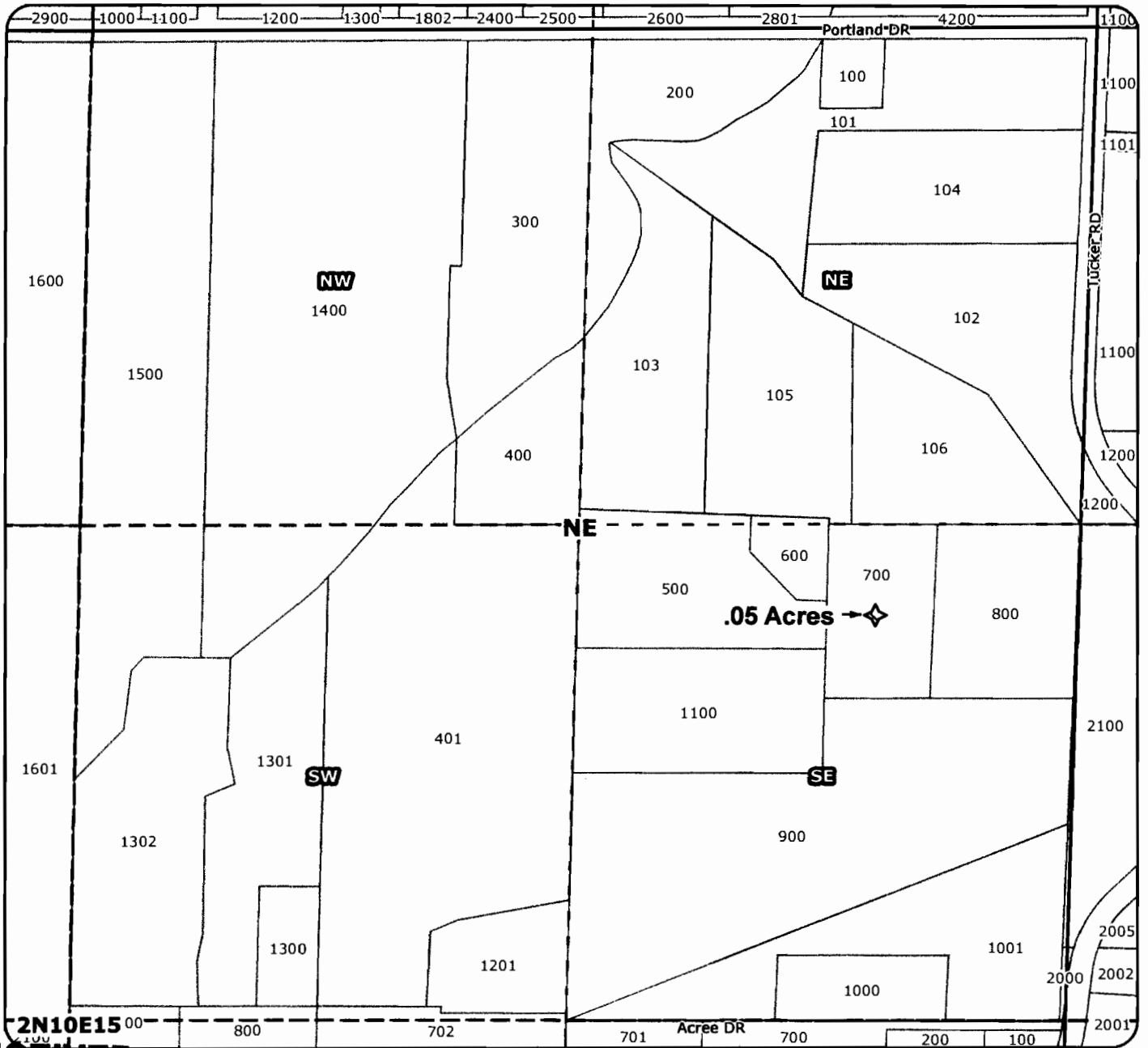
Date Created: April 2008

1 inch equals 400 feet



T 10708

# 2008 Farmers Irrigation District Transfer Map



**RECEIVED**

SEP 05 2008

WATER RESOURCES DEPT  
SALEM, OREGON



Proposed Transfer of  
Irrigation Rights

Water Rights



**Geo-Spatial Solutions, Inc.**

[www.geospatialolutions.com](http://www.geospatialolutions.com)

## Application for Water Rights Transfer OFF

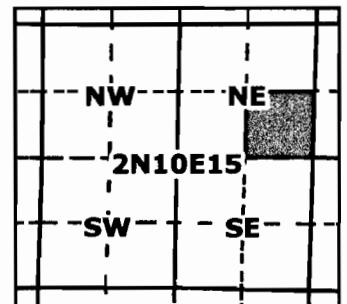
**Primary: Certificate 74306**

for  
**Scott Hagee**  
(Pheasant Valley Orchards Inc.)

taxlot 700- .05 acres  
in 21015SENE

**Total Transfer of .05 Acres**

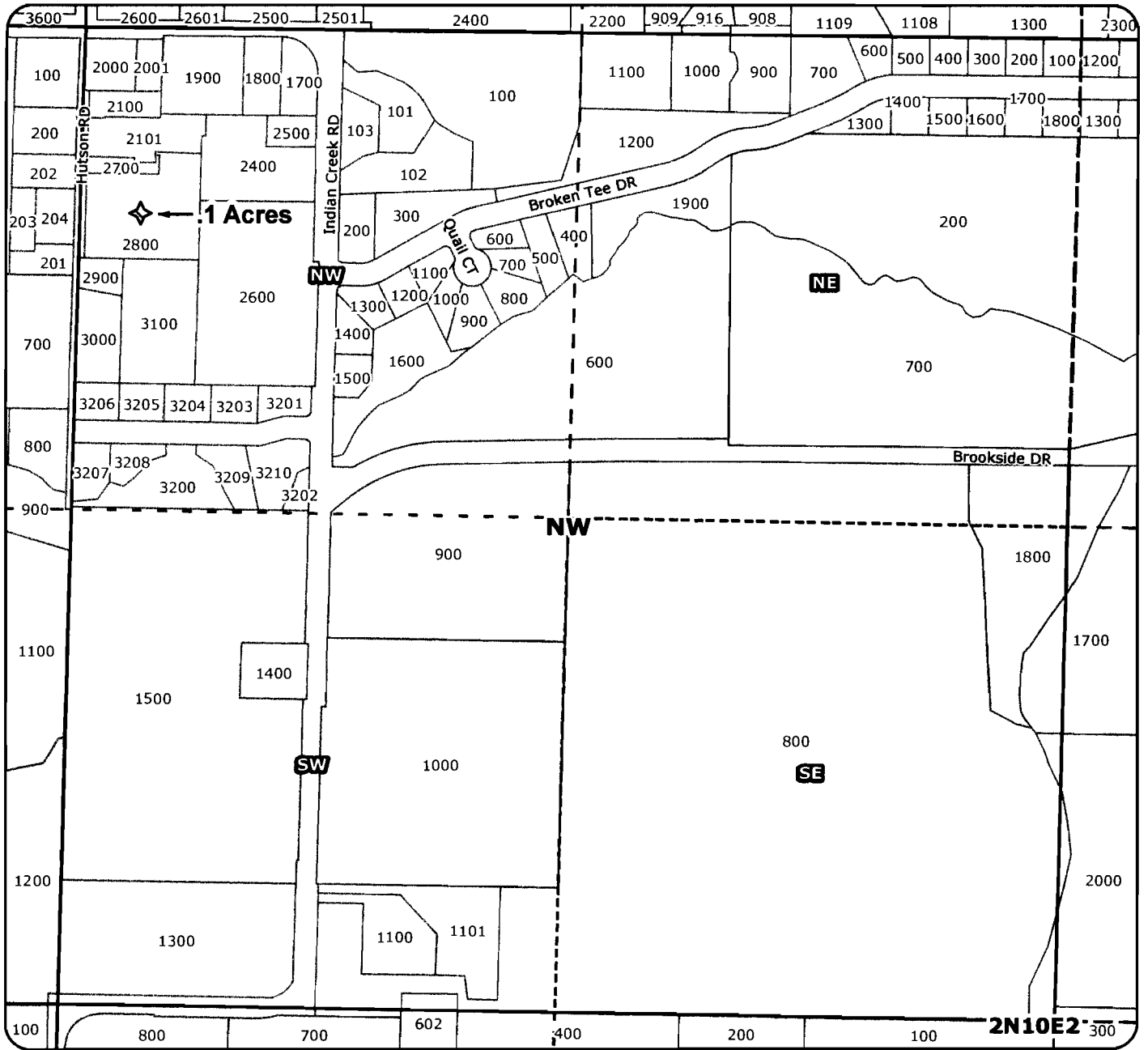
Date Created: April 2008



1 inch equals 400 feet

1 0708

# 2008 Farmers Irrigation District Transfer Map



**RECEIVED**

SEP 05 2008

WATER RESOURCES DEPT  
SALEM, OREGON



Proposed Transfer of  
Irrigation Rights

Water Rights



**Geo-Spatial Solutions, Inc.**

[www.geospatialolutions.com](http://www.geospatialolutions.com)

**Application for Water Rights Transfer**

**OFF**

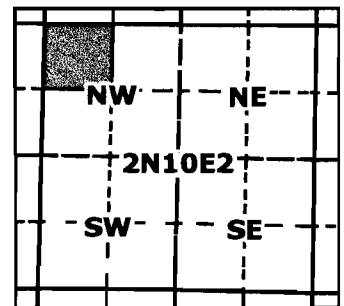
**Primary: Certificate 74306**

for

John Hunter  
taxlot 2800- .1 acres

in 2102NWNW

Total Transfer of .1 Acres

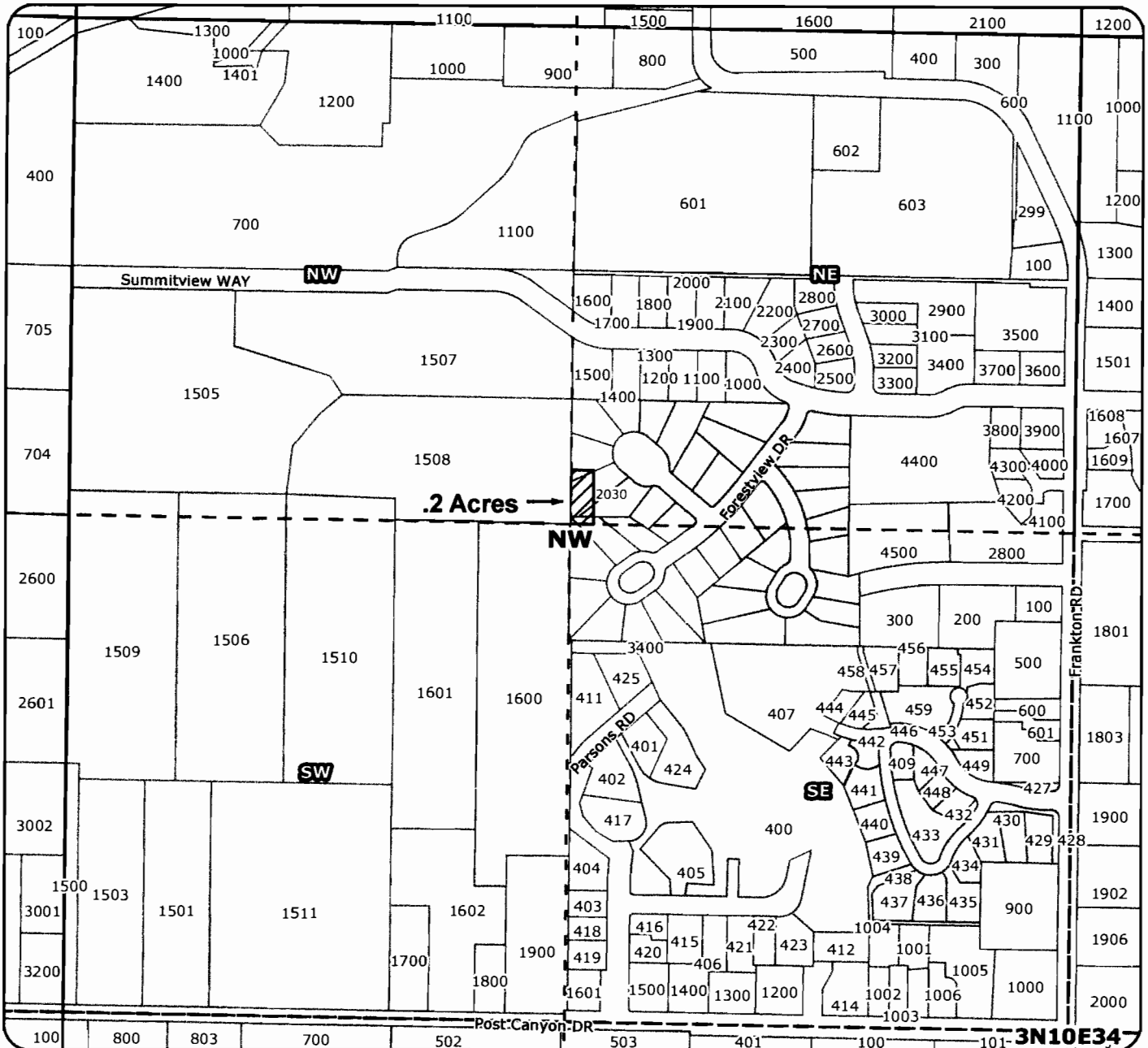


1 inch equals 400 feet

Date Created: April 2008

110708

# 2008 Farmers Irrigation District Transfer Map



**RECEIVED**

SEP 05 2008

WATER RESOURCES DEPT  
SALEM, OREGON



Proposed Transfer of  
Irrigation Rights

Water Rights 1

10708



**Geo-Spatial Solutions, Inc.**

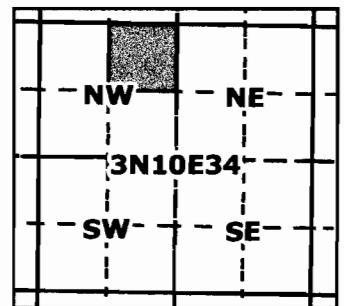
[www.geospatialsolutions.com](http://www.geospatialsolutions.com)

## Application for Water Rights Transfer OFF

**Primary: Certificate 74306**

for  
Hood River Land Co., LLC  
taxlot 2030\* - .2 acres  
in 31034NENW

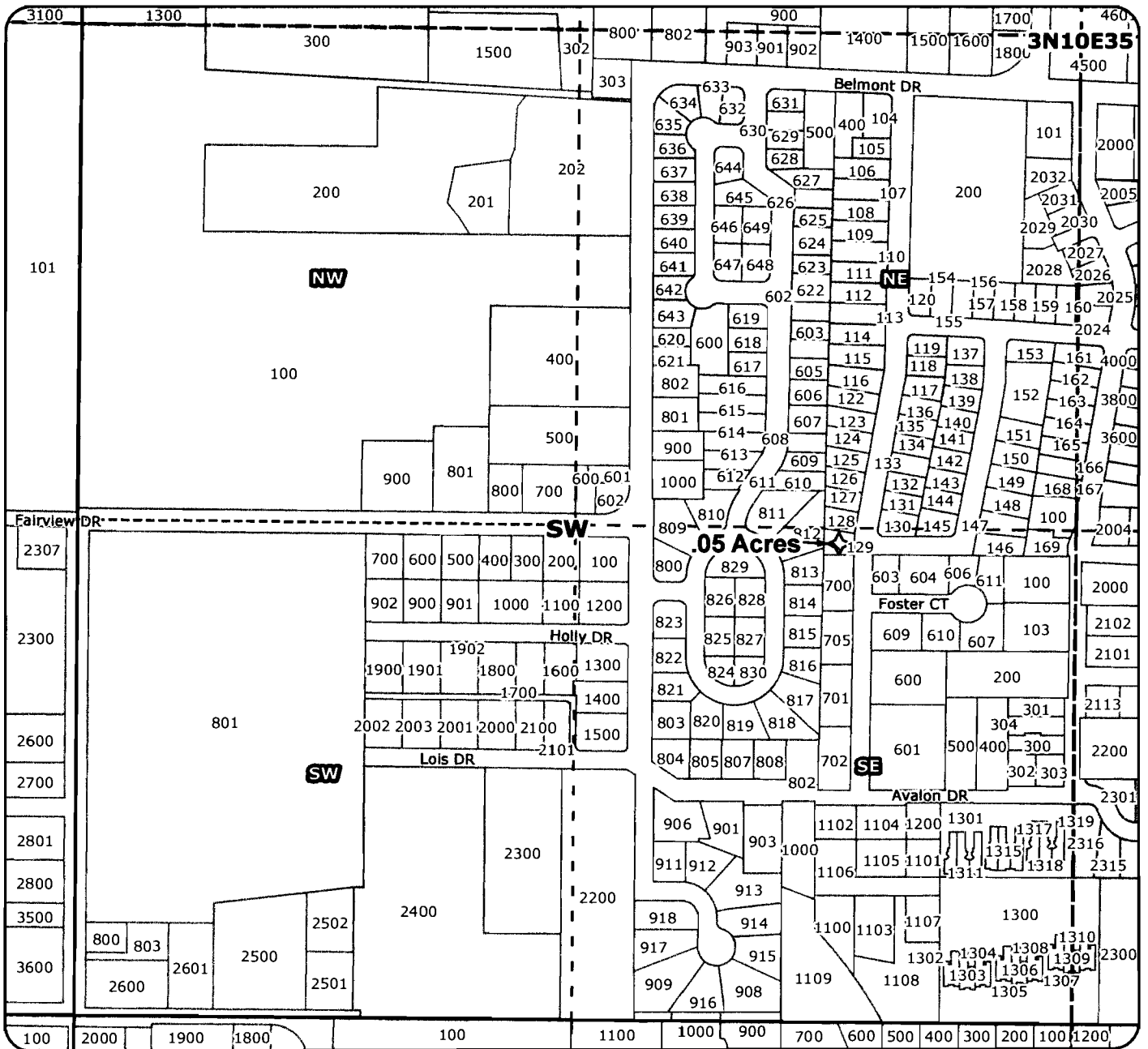
\*Mapped from 3111 water right  
representation of taxlot 2030.



Date Created: May 2008

1 inch equals 400 feet

# 2008 Farmers Irrigation District Transfer Map



**RECEIVED**

SEP 05 2008

WATER RESOURCES DEPT  
SALEM, OREGON



Proposed Transfer of  
Irrigation Rights

Water Rights

T 10798



**Geo-Spatial Solutions, Inc.**

[www.geospatialolutions.com](http://www.geospatialolutions.com)

**Application for Water Rights Transfer**

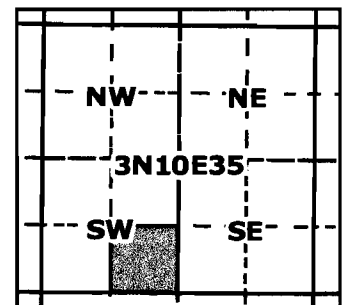
**ON**

**Primary: Certificate 74306**

for

**Mike Hannifan**  
taxlot 129- .05 acres  
in 31035SESW

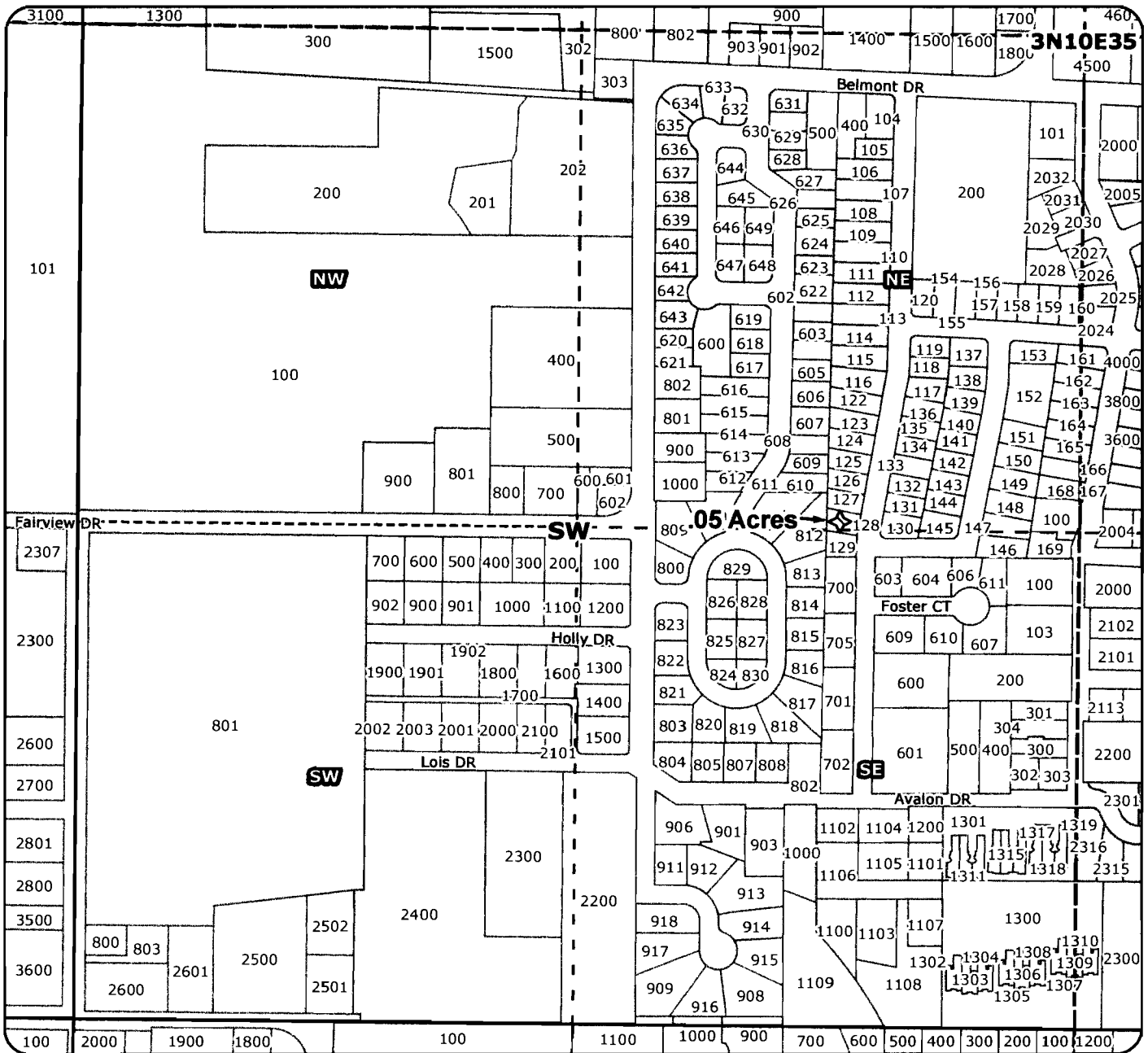
**Total Transfer of .05 Acres**



Date Created: April 2008

1 inch equals 400 feet

# 2008 Farmers Irrigation District Transfer Map



## Application for Water Rights Transfer

ON

Primary: Certificate 74306

for

Kim Miers

taxlot 128 - .05 acres

in 31035NESW

Total Transfer of .05 Acres



Proposed Transfer of  
Irrigation Rights

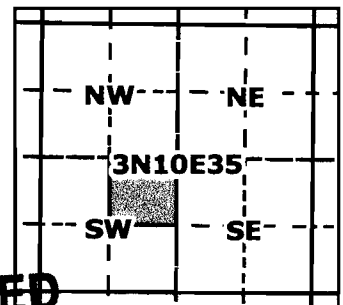
Water Rights



Geo-Spatial Solutions, Inc.

www.geospatialsolutions.com

T 10708



**RECEIVED**

SEP 05 2008

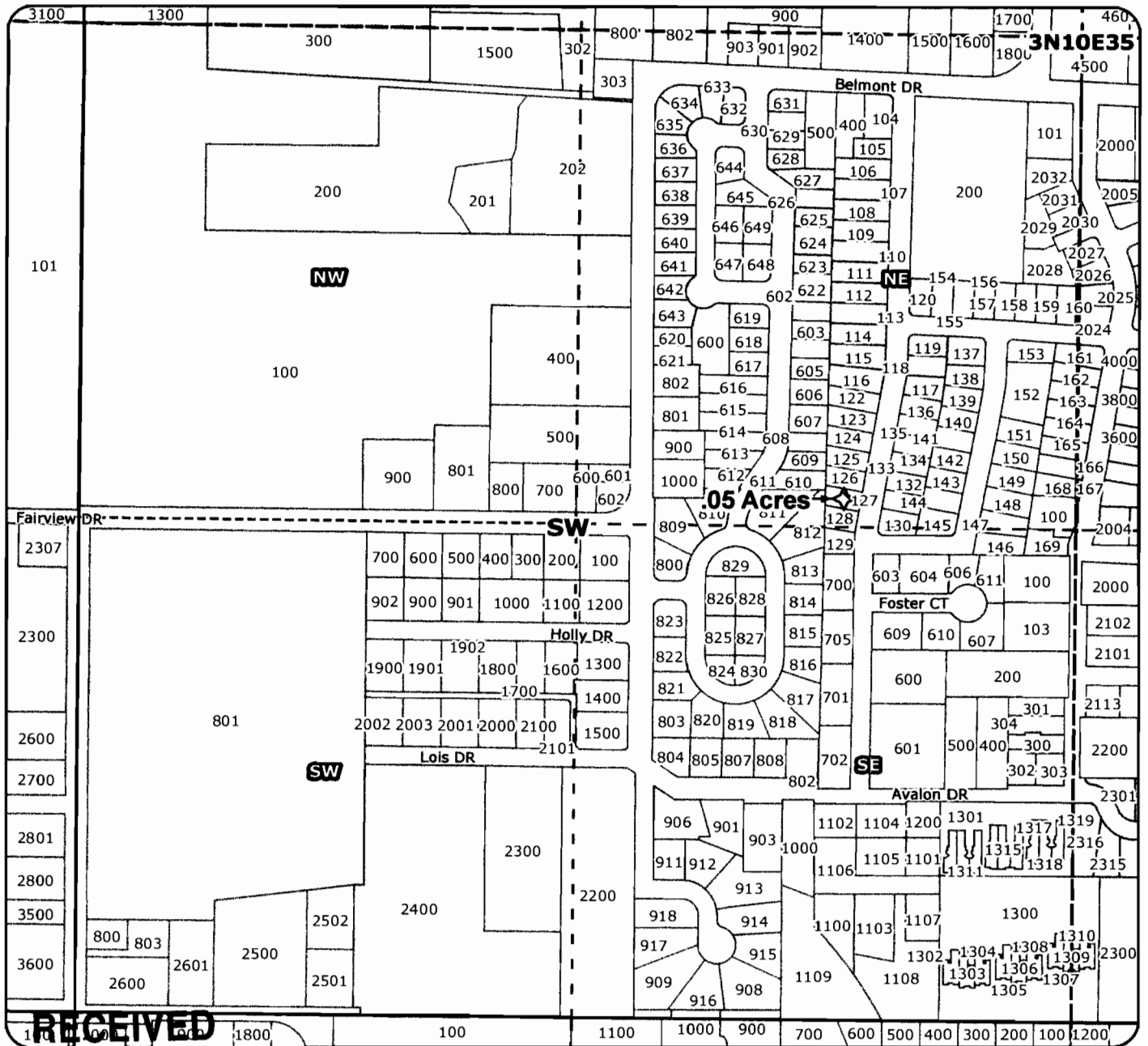
WATER RESOURCES DEPT  
SALEM, OREGON



1 inch equals 400 feet

Date Created: April 2008

# 2008 Farmers Irrigation District Transfer Map



SEP 05 2008

WATER RESOURCES DEPT  
SALEM, OREGON



Proposed Transfer of  
Irrigation Rights

Water Rights



Geo-Spatial Solutions, Inc.

www.geospatialolutions.com

**Application for Water Rights Transfer**

**ON**

**Primary: Certificate 74306**

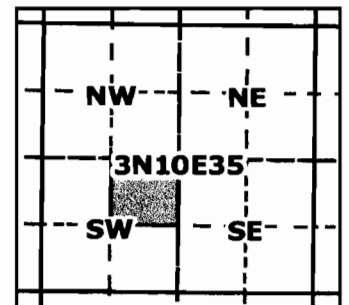
for

**Bev Mountain**

**taxlot 127- .05 acres**

**in 31035NESW**

**Total Transfer of .05 Acres**



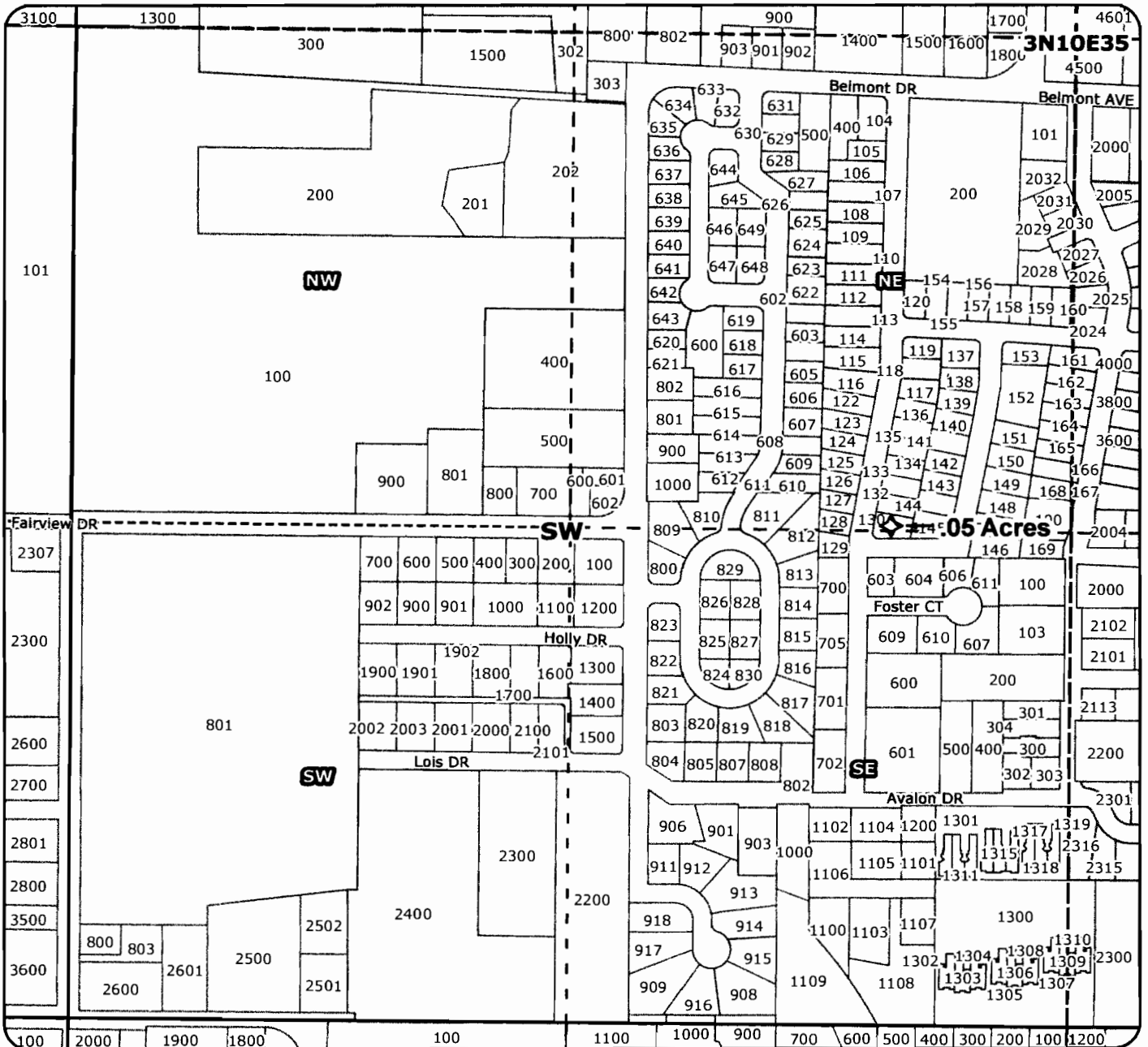
Date Created: April 2008

1 inch equals 400 feet

T 10708



# 2008 Farmers Irrigation District Transfer Map



## Application for Water Rights Transfer

ON

**Primary: Certificate 74306**

for

Darlene Kemper  
 taxlot 130- .05 acres  
 in 31035NESW

**Total Transfer of .05 Acres**



Proposed Transfer of  
 Irrigation Rights

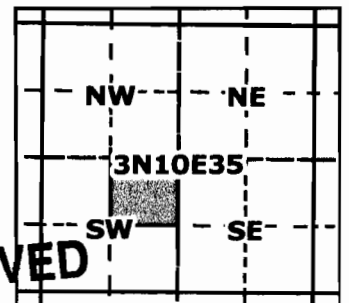
Water Rights



**Geo-Spatial Solutions, Inc.**

[www.geospatialolutions.com](http://www.geospatialolutions.com)

Date Created: April 2008



**RECEIVED**

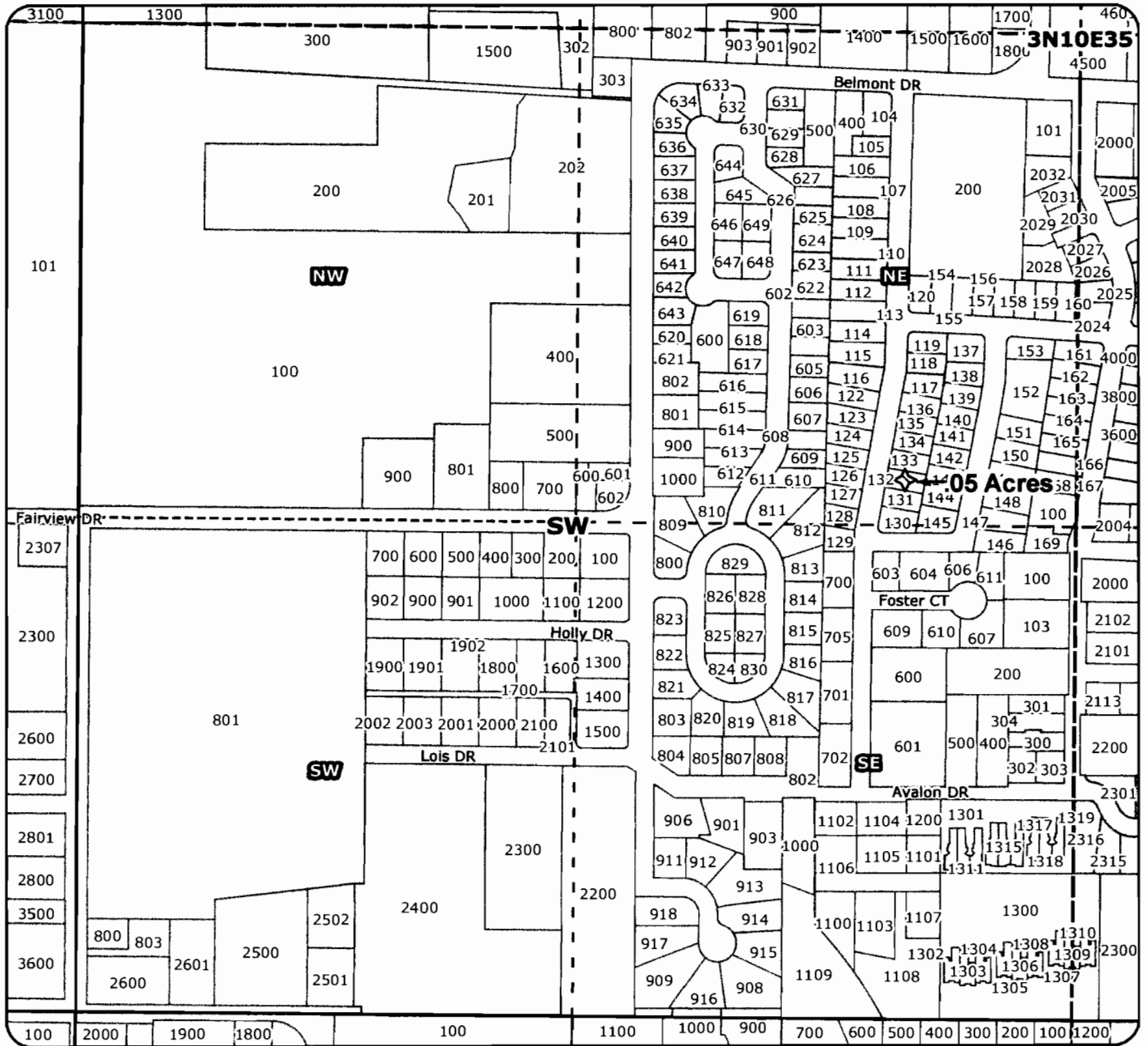
SEP 05 2008

WATER RESOURCES DEPT  
 SALEM, OREGON



1 inch equals 400 feet

# 2008 Farmers Irrigation District Transfer Map



## Application for Water Rights Transfer

ON

**Primary: Certificate 74306**

for

**Warren Webb**  
taxlot 132- .05 acres

in 31035NESW

**Total Transfer of .05 Acres**



Proposed Transfer of  
Irrigation Rights

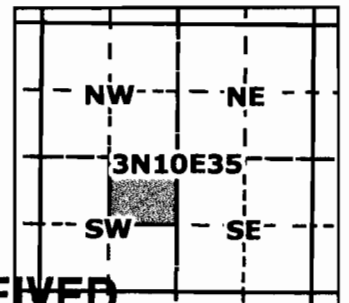
Water Rights



**Geo-Spatial Solutions, Inc.**

[www.geospatialolutions.com](http://www.geospatialolutions.com)

Date Created: April 2008



**RECEIVED**

**SEP 05 2008**

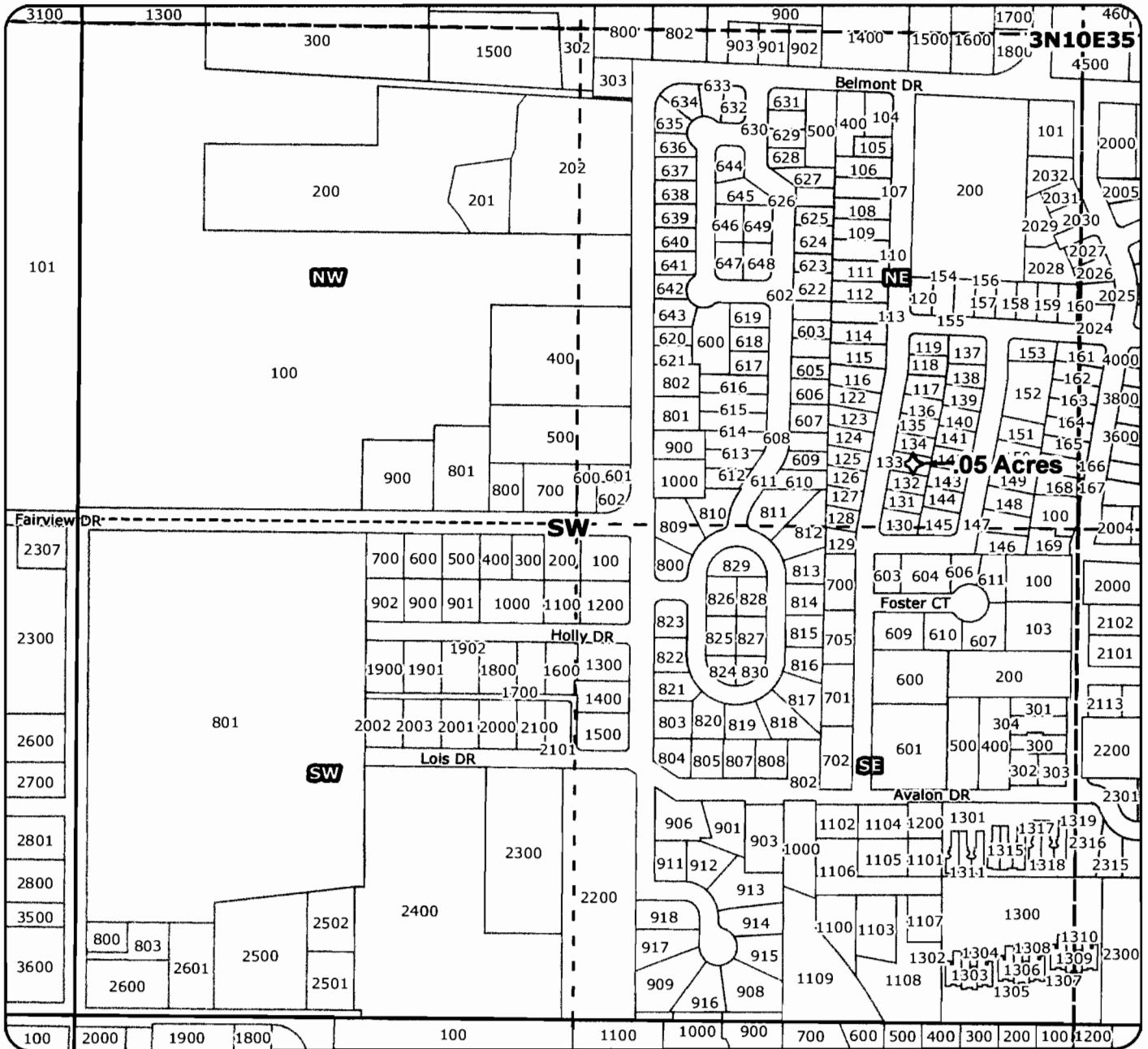


WATER RESOURCES DEPT

SALEM, OREGON  
1 inch equals 400 feet

T 10708

# 2008 Farmers Irrigation District Transfer Map



## Application for Water Rights Transfer

ON

Primary: Certificate 74306

for

Shirlee Kerr

taxlot 133- .05 acres

in 31035NESW

Total Transfer of .05 Acres



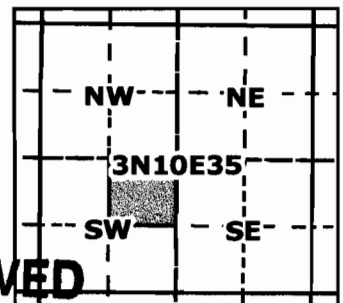
Proposed Transfer of  
Irrigation Rights

Water Rights



Geo-Spatial Solutions, Inc.

www.geospatialolutions.com



RECEIVED

SEP 05 2008

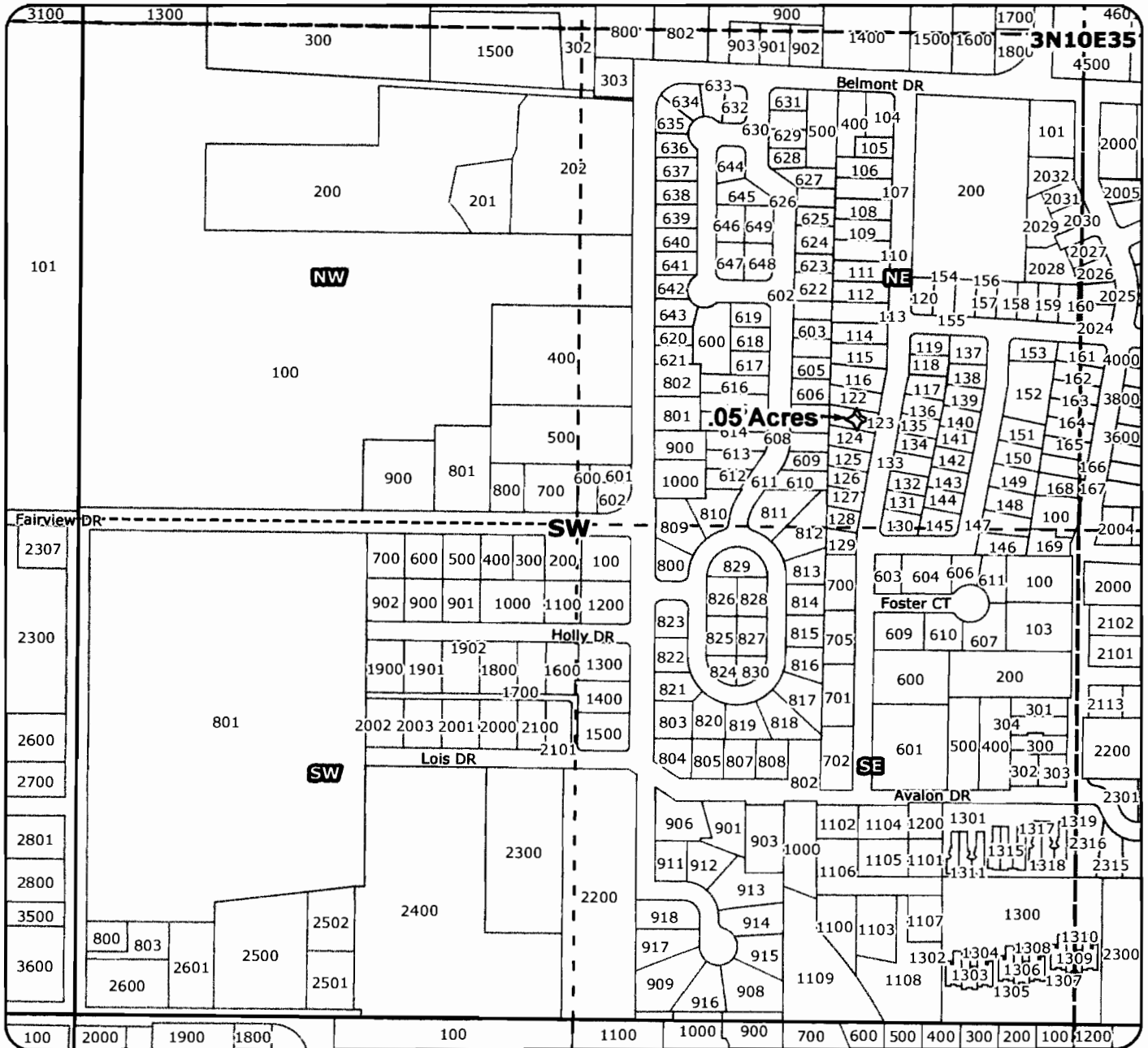
RESOURCES DEPT  
SALEM, OREGON



Date Created: April 2008

1 inch equals 400 feet

# 2008 Farmers Irrigation District Transfer Map



## Application for Water Rights Transfer

ON

Primary: Certificate 74306

for

Lois Butler

taxlot 123- .05 acres

in 31035NESW

Total Transfer of .05 Acres



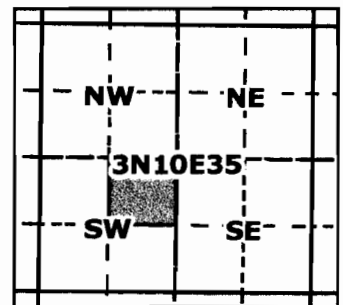
Proposed Transfer of  
Irrigation Rights

Water Rights



Geo-Spatial Solutions, Inc.

[www.geospatialolutions.com](http://www.geospatialolutions.com)



**RECEIVED**

SEP 05 2008

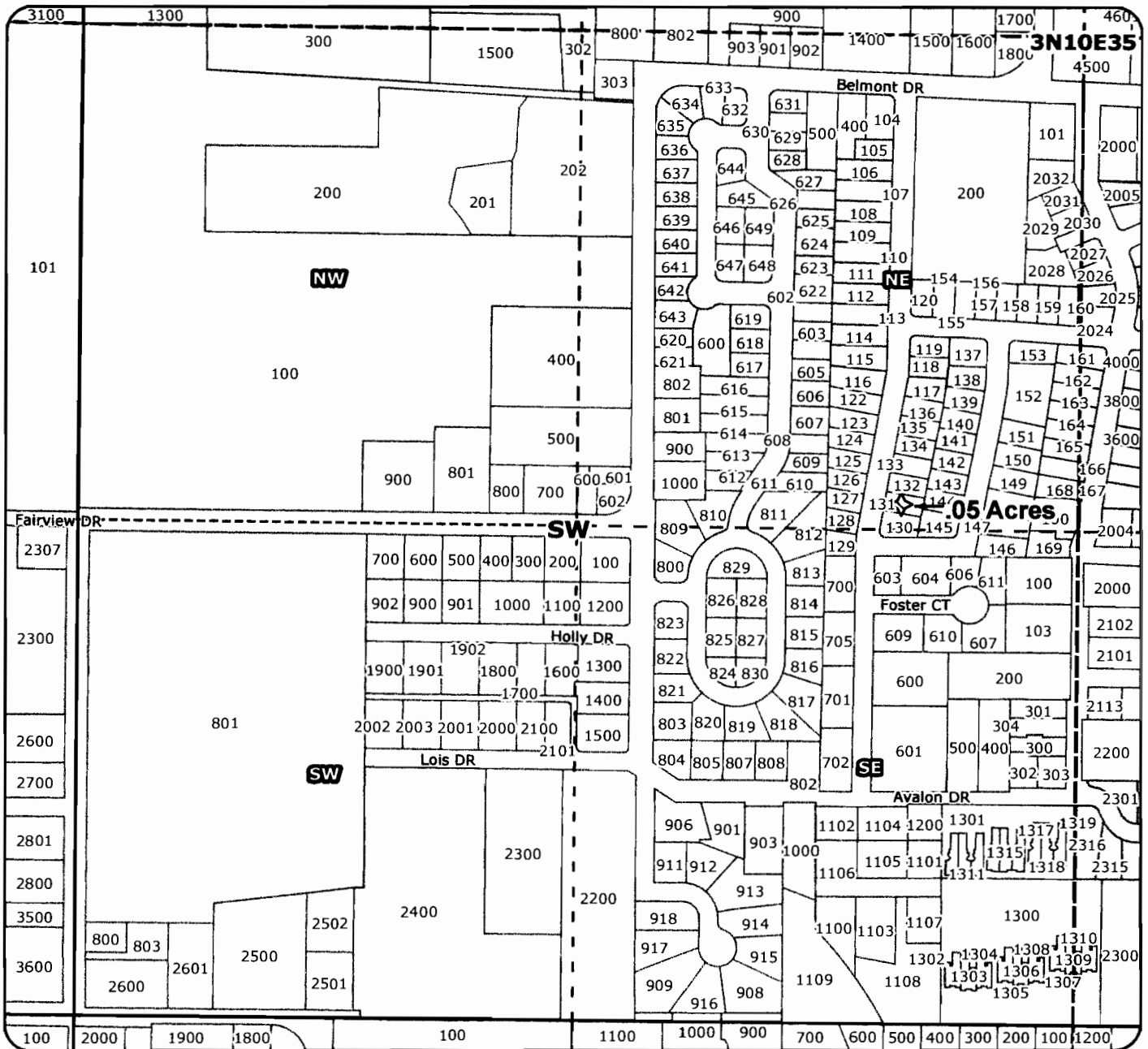


Date Created: April 2008

WATER RESOURCES DEPT 1 inch equals 400 feet  
SALEM, OREGON

T 10708

# 2008 Farmers Irrigation District Transfer Map



## Application for Water Rights Transfer

ON

Primary: Certificate 74306

for

Jeanne Suiste  
 taxlot 131- .05 acres  
 in 31035NESW

Total Transfer of .05 Acres



Proposed Transfer of  
Irrigation Rights

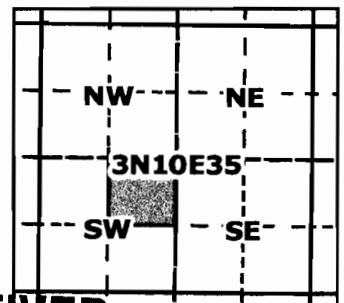
Water Rights



Geo-Spatial Solutions, Inc.

www.geospatialolutions.com

Date Created: April 2008



**RECEIVED**

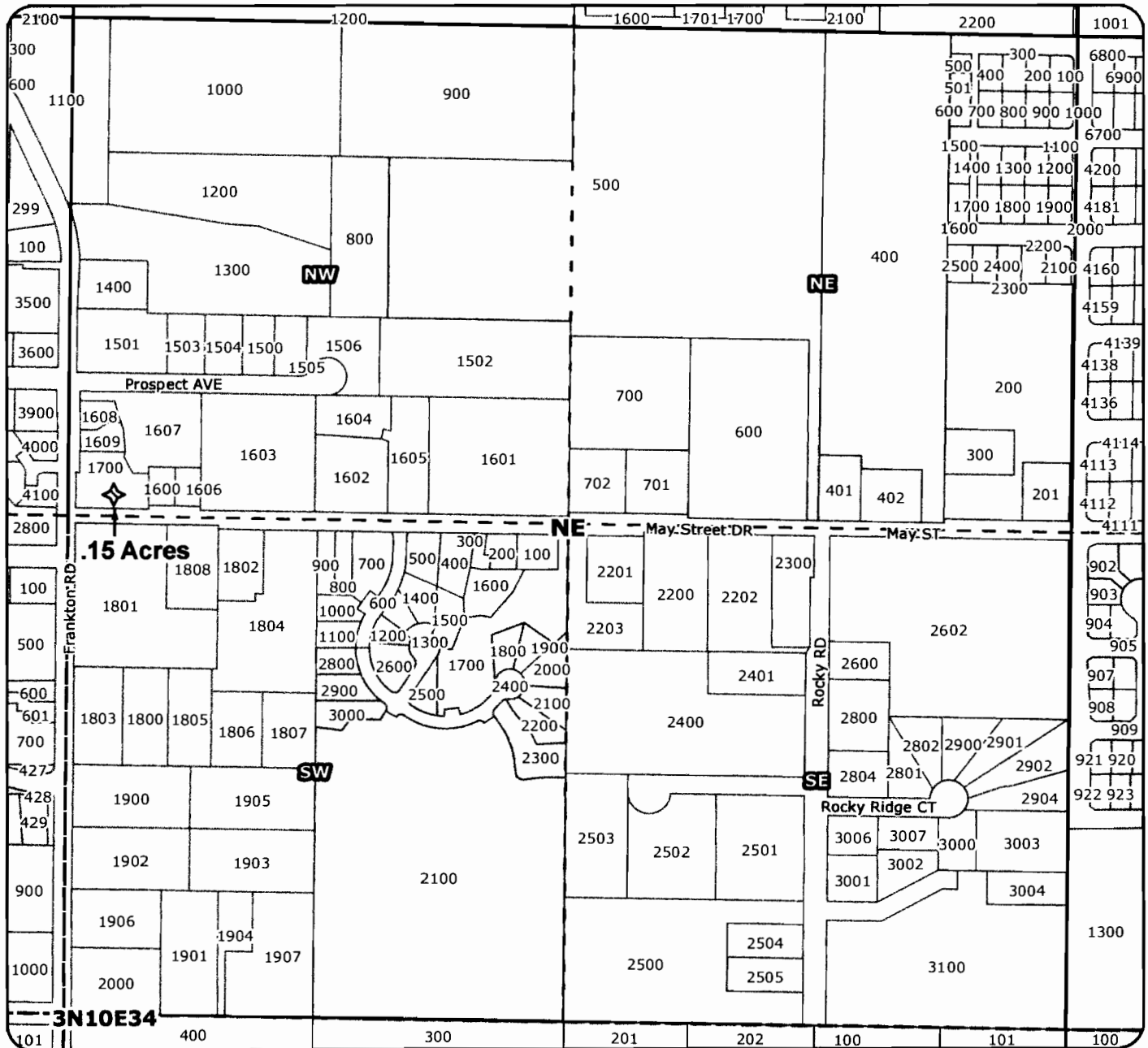
SEP 05 2008



WATER RESOURCES DEPT.  
 SALEM, OREGON 1 inch equals 400 feet

T 10708

# 2008 Farmers Irrigation District Transfer Map



## Application for Water Rights Transfer

ON

Primary: Certificate 74306

for

Laurie Balmuth  
taxlot 1700- .15 acres  
in 31034NWNE

Total Transfer of .15 Acres



Proposed Transfer of  
Irrigation Rights

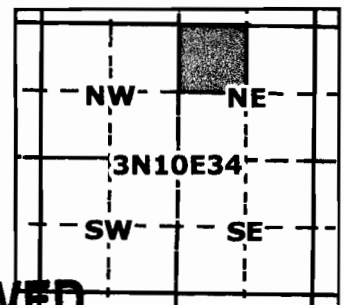
Water Rights



Geo-Spatial Solutions, Inc.

www.geospatialolutions.com

Date Created: April 2008



RECEIVED

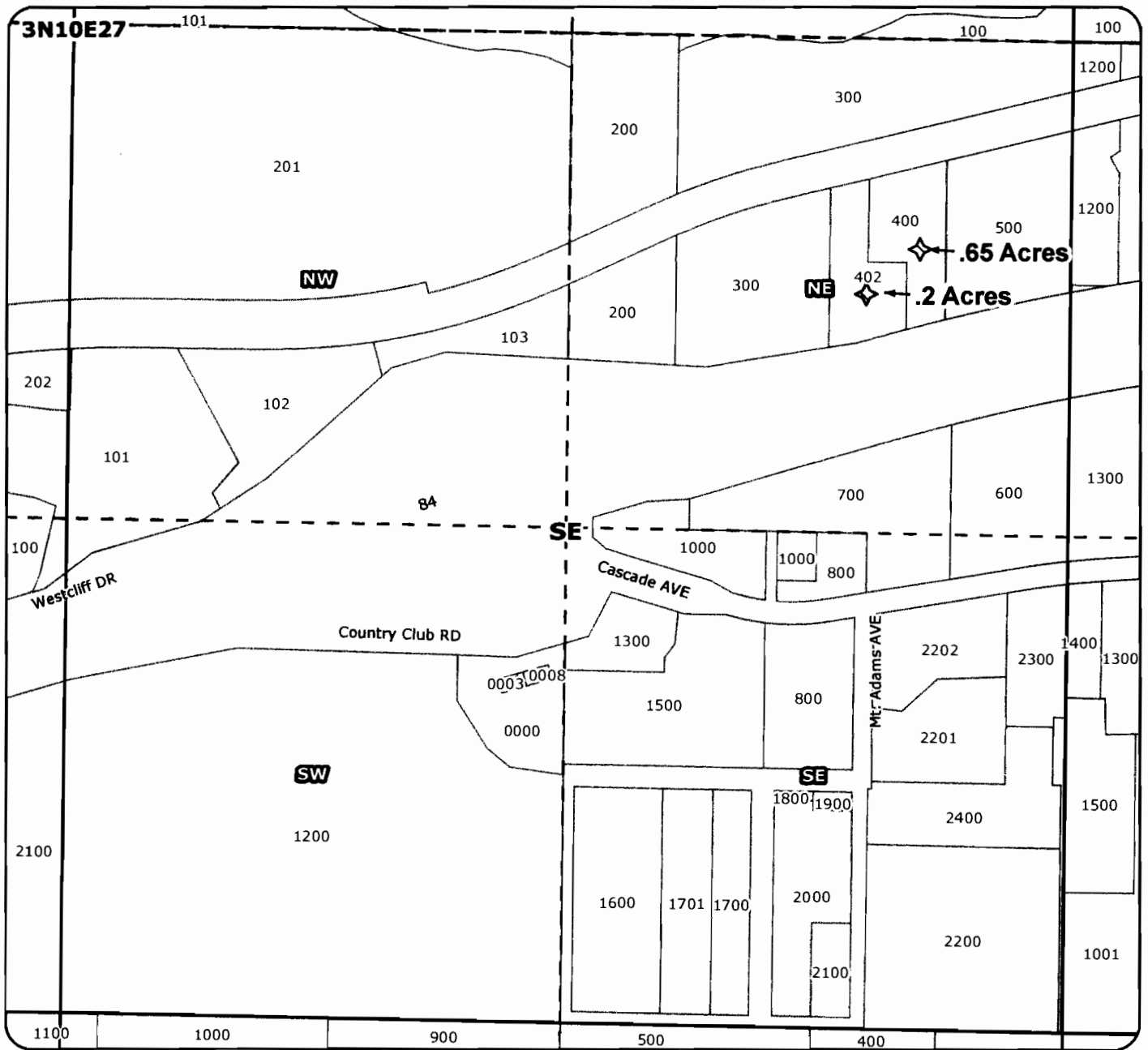
SEP 05 2008

WATER RESOURCES DEPT  
SALEM, OREGON 1 inch equals 400 feet



T 10708

# 2008 Farmers Irrigation District Transfer Map



## Application for Water Rights Transfer

ON

Primary: Certificate 74306

for

Max Peterson  
taxlot 400- .65 acres  
in 31027NESE

taxlot 402- .2 acres  
in 31027NESE

Total Transfer of .85 Acres

Date Created: April 2008



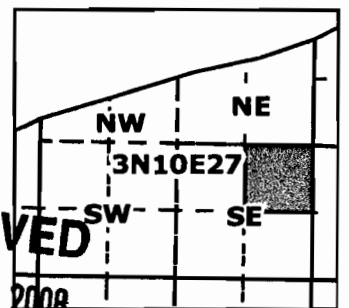
Proposed Transfer of  
Irrigation Rights

Water Rights



Geo-Spatial Solutions, Inc.

www.geospatialsolutions.com



RECEIVED

SEP 05 2008

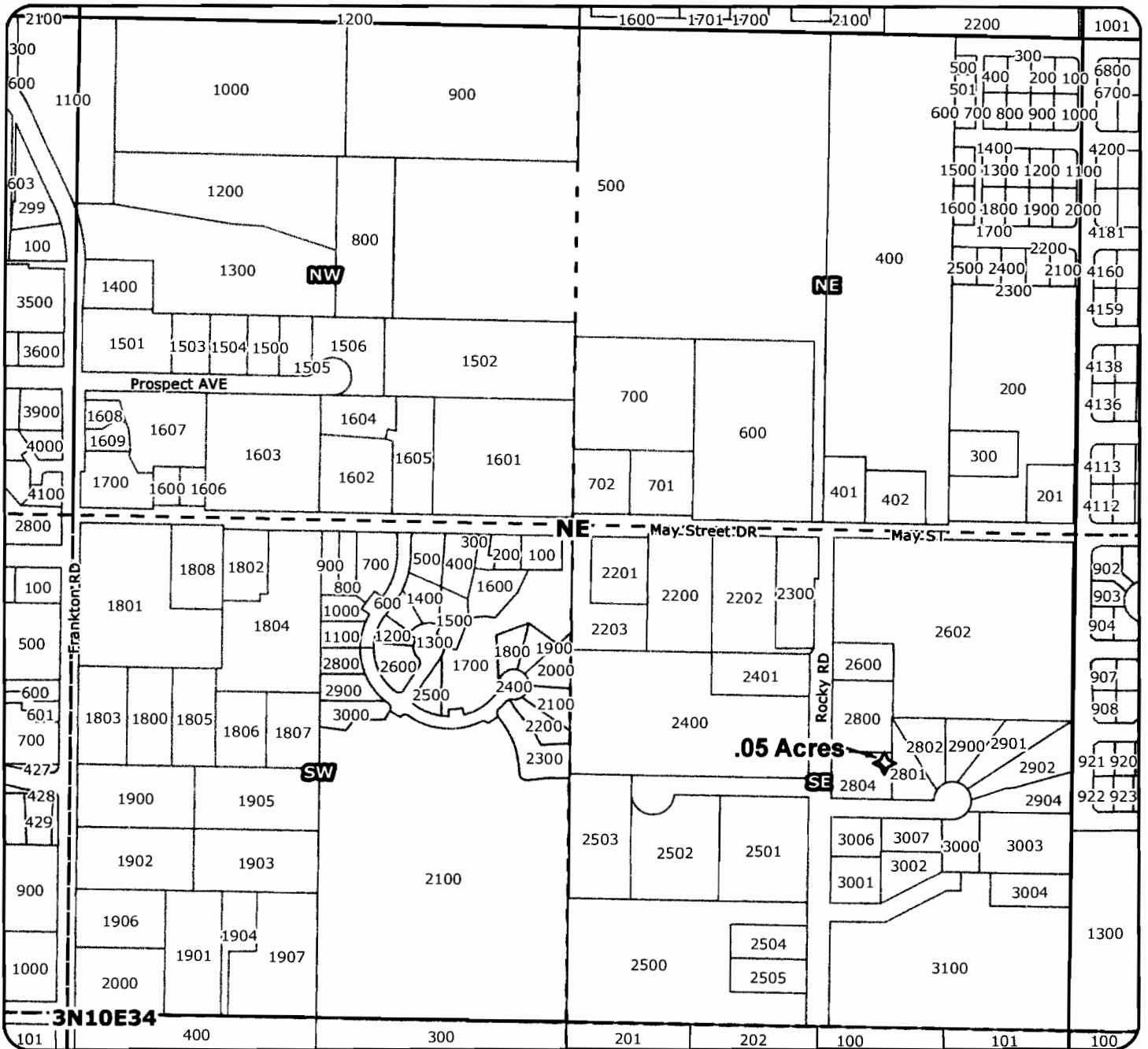
WATER RESOURCES DEPT  
SALEM, OREGON



1 inch equals 400 feet

T 10708

# 2008 Farmers Irrigation District Transfer Map



## Application for Water Rights Transfer

ON

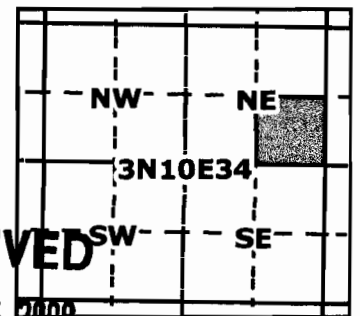
**Primary: Certificate 74306**

for

Melanie Thompson  
taxlot 2804- .05 acres  
in 31034SENE

Total Transfer of .05 Acres

T 10708



**RECEIVED**

SEP 05 2008

WATER RESOURCES DEPT  
SALEM, OREGON



1 inch equals 400 feet



Proposed Transfer of  
Irrigation Rights

Water Rights



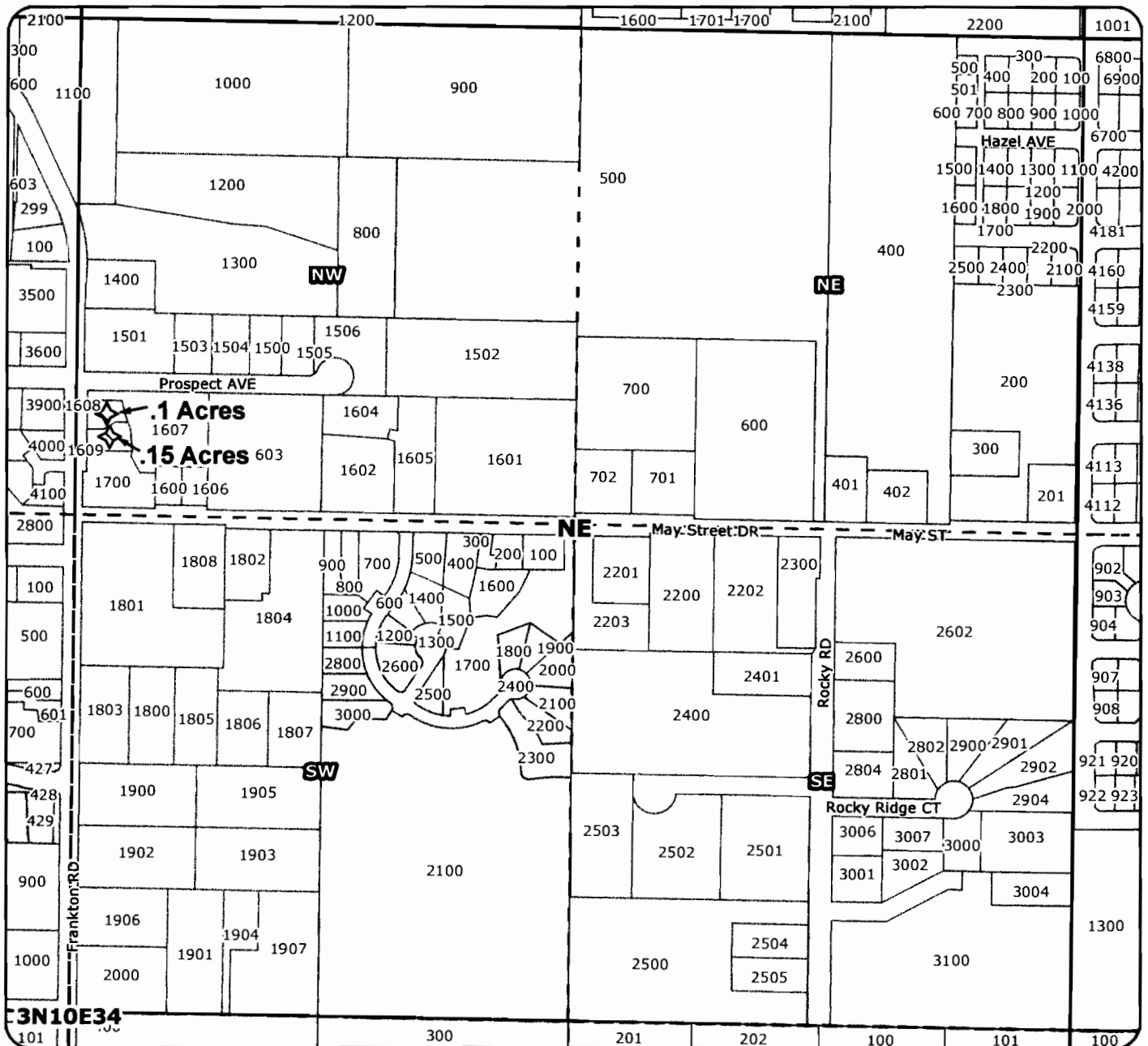
**Geo-Spatial Solutions, Inc.**

[www.geospatialsolutions.com](http://www.geospatialsolutions.com)

Date Created: April 2008



# 2008 Farmers Irrigation District Transfer Map



## Application for Water Rights Transfer

ON

Primary: Certificate 74306

for

Kristin Gerde

taxlot 1608- .1 acres

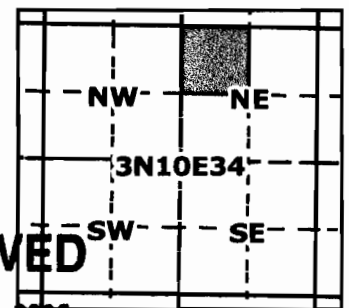
in 31034NWE

taxlot 1609- .15 acres

in 31034NWE

Total Transfer of .25 Acres

Date Created: April 2008



RECEIVED

SEP 05 2008

WATER RESOURCES DEPT  
SALEM, OREGON



1 inch equals 400 feet

 Proposed Transfer of  
Irrigation Rights

Water Rights



Geo-Spatial Solutions, Inc.

www.geospatialolutions.com

T 10708